

OPERATOR'S COPY

<b>Well Name:</b> HAWK 8N FEDERAL	<b>Well Location:</b> T18S / R27E / SEC 8 / SESW /	<b>County or Parish/State:</b> EDDY / NM
<b>Well Number:</b> 7	<b>Type of Well:</b> OIL WELL	<b>Allottee or Tribe Name:</b>
<b>Lease Number:</b>	<b>Unit or CA Name:</b>	<b>Unit or CA Number:</b>
<b>US Well Number:</b> 300152901600X1	<b>Well Status:</b> Abandoned	<b>Operator:</b> REDWOOD OPERATING LLC

Accepted for record – NMOCD gc9/7/2022

**Subsequent Report****Sundry ID:** 2685217**Type of Submission:** Subsequent Report**Type of Action:** Plug and Abandonment**Date Sundry Submitted:** 08/02/2022**Time Sundry Submitted:** 11:45**Date Operation Actually Began:** 07/21/2022

**Actual Procedure:** 07/21/22 MIRU Plugging equipment. POH w rods. Dug out surface valve. POH w/ tbgs. 07/22/22 Set 5 1/2 CIBP @ 1218'. Circ hole w/ MLF. Pressure test csg. Held 500 PSI. Spotted 25 sx class C cmt @ 1218-971'. WOC. 07/25/22 Tagged plug @ 937'. ND BOP. Spotted 45 sx class C cmt @ 405' & circ'd to surface. Rigged down & moved off. 07/30/22 Moved in backhoe and welder. Cut off well head & anchors. Gilberto Espinoza w/ BLM verified cmt @ surface via picture text message. Welded on "Above Ground Dry Hole Marker". Backfilled cellar, cut off deadmen, cleaned location, and moved off.

**SR Attachments****Actual Procedure**

Hawk\_8\_N\_Fed\_7\_\_\_Current\_WBD\_20220802114517.pdf

Hawk\_8\_N\_Fed\_7\_\_\_Subsequent\_Report\_20220802114517.pdf

Hawk\_8\_N\_Fed\_7\_\_\_Plugged\_WBD\_20220802114517.pdf

Reclamation Due 1-30-23RECEIVED  
AUG 16 2022  
MAILROOM

Well Name: HAWK ON FEDERAL

Well Location: T18S / R27E / SEC 8 /  
SESW /County or Parish/State: EDDY /  
NM

Well Number: 7

Type of Well: OIL WELL

Allottee or Tribe Name:

Lease Number:

Unit or CA Name:

Unit or CA Number:

US Well Number: 300152901600X1

Well Status: Abandoned

Operator: REDWOOD  
OPERATING LLC**Operator**

I certify that the foregoing is true and correct. Title 18 U.S.C. Section 1001 and Title 43 U.S.C. Section 1212, make it a crime for any person knowingly and willfully to make to any department or agency of the United States any false, fictitious or fraudulent statements or representations as to any matter within its jurisdiction. Electronic submission of Sundry Notices through this system satisfies regulations requiring a

Operator Electronic Signature: DELILAH FLORES

Signed on: AUG 02, 2022 11:45 AM

Name: REDWOOD OPERATING LLC

Title: Regulatory Technician 1

Street Address: 11344 LOVINGTON HWY

City: ARTESIA

State: NM

Phone: (575) 748-1288

Email address: DELILAH@MEC.COM

**Field**

Representative Name:

Street Address:

City:

State:

Zip:

Phone:

Email address:

**BLM Point of Contact**

BLM POC Name: JAMES A AMOS

BLM POC Title: Acting Assistant Field Manager

BLM POC Phone: 5752345927

BLM POC Email Address: jamos@blm.gov

Disposition: Accepted


Disposition Date: 08/11/2022

Signature: James A. Amos

Redwood Operating, LLC			CURRENT
Author:	Abby @ BCM	Well No.	#7
Well Name	Hawk 8 N Federal	API #:	30-015-29016
Field/Pool	Red Lake; (Qn-Gb-SA)	Location:	Sec 8, T18S, R27E
County	Eddy		840 FSL & 2200 FWL
State	New Mexico	GL:	3434
Spud Date	10/12/1996		

Description	O.D.	Grade	Weight	Depth	Hole	Cmt Sx	TOC
Surface Csg	8 5/8	J55	24#	1,064	12 1/4	600	0
Prod Csg	5 1/2	J55	15.5#	2,249	7 7/8	450	0

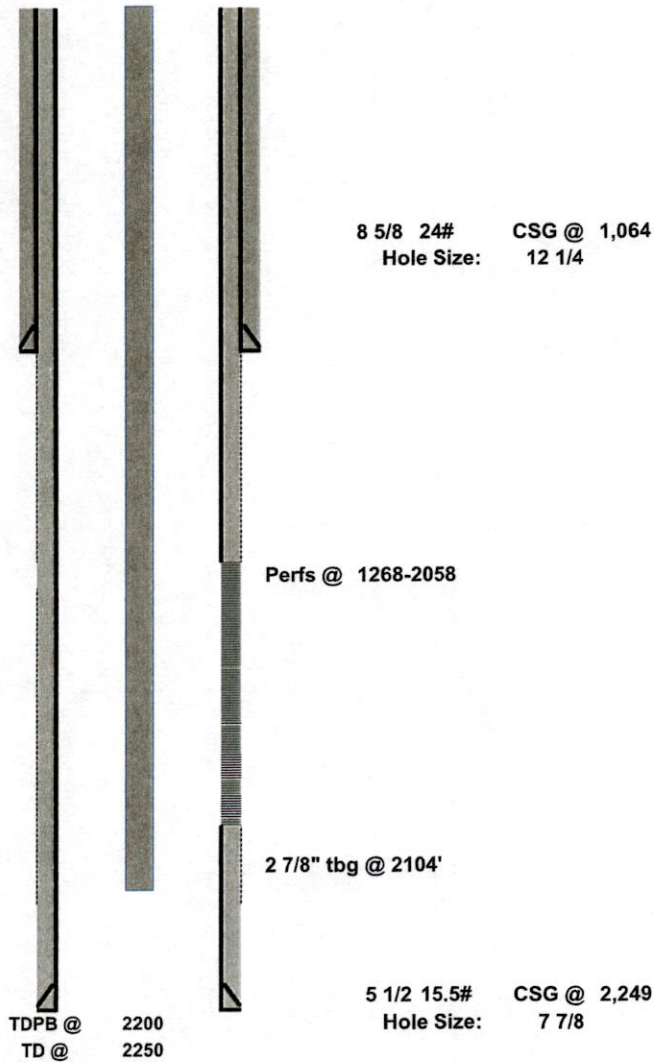
Formation	Top
Bowers	434
Queen	623
Grayburg	1000
Premier	1230
San Andres	1274



Redwood Operating, LLC		CURRENT	
Author:	Abby @ BCM	Well No.	#7
Well Name	Hawk 8 N Federal	API #:	30-015-29016
Field/Pool	Red Lake; (Qn-Gb-SA)	Location:	Sec 8, T18S, R27E
County	Eddy		840 FSL & 2200 FWL
State	New Mexico	GL:	3434
Spud Date	10/12/1996		

Description	O.D.	Grade	Weight	Depth	Hole	Cmt Sx	TOC
Surface Csg	8 5/8	J55	24#	1,064	12 1/4	600	0
Prod Csg	5 1/2	J55	15.5#	2,249	7 7/8	450	0

Formation	Top
Bowers	434
Queen	623
Grayburg	1000
Premier	1230
San Andres	1274





**Plug Abandonment  
Subsequent Report**

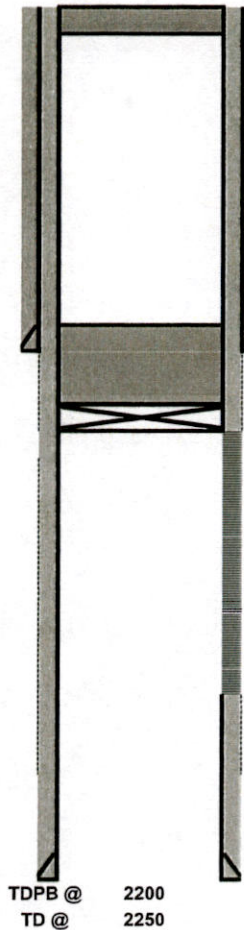
<b>OPERATOR NAME:</b>	Redwood Operating
<b>LEASE NO.:</b>	NMNM89156
<b>WELL NAME &amp; NO.:</b>	Hawk 8 N Federal #7
<b>US WELL NUMBER:</b>	30-015-29016
<b>LOCATION:</b>	Sec 8, T18S, R27E
<b>COUNTY:</b>	Eddy County, NM

07/21/22 MIRU Plugging equipment. POH w rods. Dug out surface valve. POH w/ tbg.  
07/22/22 Set 5 1/2 CIBP @ 1218'. Circ hole w/ MLF. Pressure test csg. Held 500 PSI.  
Spotted 25 sx class C cmt @ 1218-971'. WOC. 07/25/22 Tagged plug @ 937'. ND BOP.  
Spotted 45 sx class C cmt @ 405' & circ'd to surface. Rigged down & moved off. 07/30/22  
Moved in backhoe and welder. Cut off well head & anchors. Gilberto Espinoza w/ BLM  
verified cmt @ surface via picture text message. Welded on "Above Ground Dry Hole  
Marker". Backfilled cellar, cut off deadmen, cleaned location, and moved off.

Redwood Operating, LLC		PLUGGED	
Author:	Abby @ BCM	Well No.	#7
Well Name	Hawk 8 N Federal	API #:	30-015-29016
Field/Pool	Red Lake; (Qn-Gb-SA)	Location:	Sec 8, T18S, R27E
County	Eddy		840 FSL & 2200 FWL
State	New Mexico	GL:	3434
Spud Date	10/12/1996		

Description	O.D.	Grade	Weight	Depth	Hole	Cmt Sx	TOC
Surface Csg	8 5/8	J55	24#	1,064	12 1/4	600	0
Prod Csg	5 1/2	J55	15.5#	2,249	7 7/8	450	0

Formation	Top
Bowers	434
Queen	623
Grayburg	1000
Premier	1230
San Andres	1274



2. Spotted 45 sx class C cmt @ 405' & circ'd to surface.

8 5/8 24# CSG @ 1,064  
Hole Size: 12 1/4

1. Set 5 1/2 CIBP @ 1218'. Circ hole w/ MLF. Pressure test csg. Held 500 PSI. Spotted 25 sx class C cmt @ 1218-971'. WOC & Tagged plug @ 937'.

Perfs @ 1268-2058

5 1/2 15.5# CSG @ 2,249  
Hole Size: 7 7/8

TDPB @ 2200  
TD @ 2250

**District I**  
1625 N. French Dr., Hobbs, NM 88240  
Phone:(575) 393-6161 Fax:(575) 393-0720  
**District II**  
811 S. First St., Artesia, NM 88210  
Phone:(575) 748-1283 Fax:(575) 748-9720  
**District III**  
1000 Rio Brazos Rd., Aztec, NM 87410  
Phone:(505) 334-6178 Fax:(505) 334-6170  
**District IV**  
1220 S. St Francis Dr., Santa Fe, NM 87505  
Phone:(505) 476-3470 Fax:(505) 476-3462

**State of New Mexico**  
**Energy, Minerals and Natural Resources**  
**Oil Conservation Division**  
**1220 S. St Francis Dr.**  
**Santa Fe, NM 87505**

CONDITIONS

Action 137182

CONDITIONS

Operator: Redwood Operating LLC PO Box 1370 Artesia, NM 88210	OGRID: 330211
	Action Number: 137182
	Action Type: [C-103] Sub. Plugging (C-103P)

CONDITIONS

Created By	Condition	Condition Date
gcordero	None	9/7/2022