

District I
1625 N. French Dr., Hobbs, NM 88240
District II
1301 W. Grand, Artesia, NM 88210
District III
1000 Rio Brazos Rd., Aztec, NM 87410
District IV
1220 S. St. Francis Dr., Santa Fe, NM 87505

State of New Mexico
Energy, Minerals & Natural Resources Department

Form C-104
Revised Feb 26 2007

Submit to Appropriate District Office

☐ AMENDED REPORT

I. REQUEST FOR ALLOWABLE AND AUTHORIZATION TO TRANSPORT

Operator Name and Address CLEARWATER SWD, LLC P. O. BOX 1476 LOVINGTON, NM 88260		OGRID Number 371101
		Reason for Filing Code/Effective Date 08/22 2143 Net Bbls. of Skim Oil Sold
API Number 30-025-37122	Pool Name SWD;MISS-DEVONIAN	Pool Code 96319
Property Code 315987	Property Name SOUTH VACUUM SWD-1444	Well Number 274

II. Surface Location

UL or Lot	Section	Twship	Range	Lot ID	Feet from the	North/South Line	Feet from the	East/West Line	County
P	27	18S	35E		960	SOUTH	693	EAST	LEA

Bottom Hole Location

UL or Lot	Section	Twship	Range	Lot ID	Feet from the	North/South Line	Feet from the	East/West Line	County
Lse Code	Producing Method Code	Gas Connection Date	C-129 Permit Number	C-129 Effective Date	C-129 Expiration Date				
S	D								

III. Oil and Gas Transporters

Transporter OGRID	Transporter Name and Address	POD	O/G	POD ULSTR Location and Description
251346	DORADO OIL COMPANY	4028658	O	

IV. Well Completion Data

Spud Date	Ready Date	TD	PBTD	Perforations	DHC,MC
Hole Size	Casing & Tubing Size	Depth Set	Sacks Cement		

V. Well Test Data

Date New Oil	Gas Delivery Date	Test Date	Test Length	Tbg. Pressure	Csg. Pressure
			24 hrs.		
Choke Size	Oil	Water	Gas	AOF	Test Method
I hereby certify that the rules of the Oil Conservation Division have been complied with and that the information given above is true and complete to the best of my knowledge and belief.			OIL CONSERVATION DIVISION		
Signature: Debbie McKelvey			Approved by: ACCEPTED FOR RECORD ONLY		
Printed name: Debbie McKelvey			Title:		
Title: Agent			Approval Date:		
Date: 10/02/22		Phone: 575-392-3575			

DORADO

TRANSPORTATION, LLC

9101 UP RIVER ROAD
CORPUS CHRISTI, TX
78409

REGULAR TICKET

AREA CODE: 88

PRODUCT

UN1267, PETROLEUM
CRUDE OIL, 3, PG II

EST. DRIVER GROSS: 181.50

OPERATOR

CLEARWATER SMD, LLC.

LEASE: 29000294

SOUTH VACUUM #27-4 SMD

STATE ID: 37122

DESTINATION: 215

TRUCK: 458 TRAILER: 652

DATE: 08/06/2022 TICKET: 02932208

TANK NO.: 00502 HEIGHT: 16 SIZE: 500

OIL LEVEL

GAUGE	TEMP	FT.	IN.	FRACT.
HIGH	96	13	08	0/4
LOW	96	08	02	0/4

OBSERVED GRAVITY & TEMP.

43.0 96

B.S. & W. %

01.00

B.S. & W.	FEET	IN.
MEASURE	00	08

SEAL OFF	SEAL ON
274275	274989

DATE
TIME
08/06
13:05

ON

Patterson, Cecil

X

OPERATOR'S WITNESS

DATE
TIME
08/06
13:10

OFF

Patterson, Cecil

X

OPERATOR'S WITNESS

REMARKS:

THIS TICKET COVERS ALL CLAIMS FOR
ALLOWANCE. THE OIL REPRESENTED BY
THIS TICKET WAS RECEIVED AND RUN
AS THE PROPERTY OF
Dorado Transportation, LLC

EMERGENCY CONTACT:**1-800-424-9300****CHEMTREC**

COPY 1

DORADO
TRANSPORTATION, LLC9101 UP RIVER ROAD
CORPUS CHRISTI, TX
78409**REGULAR TICKET**

AREA CODE: 88

PRODUCT

**UN1267, PETROLEUM
CRUDE OIL, 3, PG II**

EST. DRIVER GROSS: 181.50

OPERATOR

CLEARWATER SMD, LLC.

LEASE: 29000294

SOUTH VACUUM #27-4 SMD

STATE ID: 37122

DESTINATION: 215

TRUCK: 458 TRAILER: 652

DATE: 08/06/2022

TICKET: 02932209

TANK NO.: 00502 HEIGHT: 16 SIZE: 500

OIL LEVEL

GAUGE	TEMP	FT.	IN.	FRACT.
HIGH	98	08	02	0/4
LOW	98	02	08	0/4

OBSERVED GRAVITY & TEMP.

44.4 98

B.S. & W. %

00.20

B.S. & W.	FEET	IN.
MEASURE	00	08

SEAL OFF	SEAL ON
274989	274990

DATE
TIME
08/06
14:54

ON

Patterson, Cecil

X

OPERATOR'S WITNESS

DATE
TIME
08/06
14:58

OFF

Patterson, Cecil

X

OPERATOR'S WITNESS

REMARKS:

THIS TICKET COVERS ALL CLAIMS FOR
ALLOWANCE. THE OIL REPRESENTED BY
THIS TICKET WAS RECEIVED AND RUN
AS THE PROPERTY OF
Dorado Transportation, LLC**EMERGENCY CONTACT:****1-800-424-9300****CHEMTREC**

COPY 1

DORADO

TRANSPORTATION, LLC
9101 UP RIVER ROAD
CORPUS CHRISTI, TX
78409

REGULAR TICKET

AREA CODE:80

PRODUCT

UN1267, PETROLEUM
CRUDE OIL, 3, PG II

EST. DRIVER GROSS: 181.50

OPERATOR

CLEARWATER SMD, LLC.

LEASE: 29000294

SOUTH VACUUM #27-4 SMD

STATE ID: 37122

DESTINATION: 215

TRUCK: 428 TRAILER: 404

DATE: 08/07/2022

TICKET: 02961109

TANK NO.: 00502 HEIGHT: 16 SIZE: 500

OIL LEVEL

GAUGE	TEMP	FT.	IN.	FRACT.
HIGH	100	13	06	3/4
LOW	100	08	00	3/4

OBSERVED GRAVITY & TEMP.

B.S. & W. %

44.5 100

01.50

B.S. & W. FEET IN.

MEASURE 00 00

SEAL OFF SEAL ON
274990 266420

DATE
TIME
08/07
12:27

ON

Borunda, Aaron

X

OPERATOR'S WITNESS

DATE
TIME
08/07
12:31

OFF

Borunda, Aaron

X

OPERATOR'S WITNESS

REMARKS:

THIS TICKET COVERS ALL CLAIMS FOR
ALLOWANCE. THE OIL REPRESENTED BY
THIS TICKET WAS RECEIVED AND RUN
AS THE PROPERTY OF
Dorado Transportation, LLC

EMERGENCY CONTACT:

1-800-424-9300

CHEMTREC

COPY 3

DORADO**TRANSPORTATION, LLC****9101 UP RIVER ROAD
CORPUS CHRISTI, TX
78409****REGULAR TICKET**

AREA CODE: 88

PRODUCT

**UN1267, PETROLEUM
CRUDE OIL, 3, PG II**

EST. DRIVER GROSS: 181.50

OPERATOR

CLEARWATER SWD, LLC.

LEASE: 29000294

SOUTH VACUUM #27-4 SWD

STATE ID: 37122

DESTINATION: 215

TRUCK: 428 TRAILER: 404

DATE: 08/07/2022

TICKET: 02961110

TANK NO.: 00502 HEIGHT: 16 SIZE: 500

OIL LEVEL

GAUGE	TEMP	FT.	IN.	FRACT.
HIGH	100	08	00	3/4
LOW	100	02	06	3/4

OBSERVED GRAVITY & TEMP.

44.5 100

B.S. & W. %

00.20

B.S. & W.	FEET	IN.
MEASURE	00	06

SEAL OFF
266423SEAL ON
266421DATE
TIME
08/07
14:11

ON

Borunda, Aaron

X

OPERATOR'S WITNESS

DATE
TIME
08/07
14:15

OFF

Borunda, Aaron

X

OPERATOR'S WITNESS

REMARKS:

THIS TICKET COVERS ALL CLAIMS FOR
ALLOWANCE. THE OIL REPRESENTED BY
THIS TICKET WAS RECEIVED AND RUN
AS THE PROPERTY OF
Dorado Transportation, LLC

EMERGENCY CONTACT:**1-800-424-9300****CHEMTREC**

COPY 4

DORADO**TRANSPORTATION, LLC****9101 UP RIVER ROAD
CORPUS CHRISTI, TX
78409****NET GALLONS TICKET**

AREA CODE: 80

PRODUCT

**UN1267, PETROLEUM
CRUDE OIL, 3, PG II**

EST. DRIVER GROSS: 180

OPERATOR

CLEARWATER SMD, LLC.

LEASE: 29000294

SOUTH VACUUM #27-4 SMD

STATE ID: 37122

DESTINATION: 215

TRUCK: 474 TRAILER: 444

DATE: 08/11/2022 TICKET: 02922005

TANK NO.: 00502 HEIGHT: 16 SIZE: 500


OIL LEVEL

GAUGE	TEMP	FT.	IN.	FRACT.
HIGH	84	00	00	0/4
LOW	84	00	00	0/4

OBSERVED GRAVITY & TEMP.	B.S. & W. %
54.0 84	00.10

B.S. & W. MEASURE	FEET	IN.
	00	00

SEAL OFF	SEAL ON
266421	274215

DATE
TIME
08/11
17:02ON 
GRADO, SAMUEL

X

OPERATOR'S WITNESS

DATE
TIME
08/11
17:03OFF 
GRADO, SAMUEL

X

OPERATOR'S WITNESS

REMARKS: good oil

THIS TICKET COVERS ALL CLAIMS FOR
ALLOWANCE. THE OIL REPRESENTED BY
THIS TICKET WAS RECEIVED AND RUN
AS THE PROPERTY OF
Dorado Transportation, LLC

EMERGENCY CONTACT:**1-800-424-9300****CHEMTREC**

COPY 2

DORADO
TRANSPORTATION, LLC9101 UP RIVER ROAD
CORPUS CHRISTI, TX
78409**REGULAR TICKET**

AREA CODE: 80

PRODUCT**UN1267, PETROLEUM
CRUDE OIL, 3, PG II**

EST. DRIVER GROSS: 182.18

OPERATOR

CLEARWATER SMD, LLC.

LEASE: 29000294

SOUTH VACUUM #27-4 SMD

STATE ID: 37122

DESTINATION: 215

TRUCK: 458 TRAILER: 652

DATE: 08/11/2022

TICKET: 02932216

TANK NO.: 00501 HEIGHT: 16 SIZE: 500

OIL LEVEL

GAUGE	TEMP	FT.	IN.	FRACT.
HIGH	85	13	04	1/4
LOW	85	07	10	0/4

OBSERVED GRAVITY & TEMP.

B.S. & W. %

45.6

85

00.10

B.S. & W.

FEET

IN.

MEASURE

00

00

SEAL OFF

SEAL ON

266462

274997

DATE

TIME

08/11

09:48

ON

Patterson, Cecil

X

OPERATOR'S WITNESS

DATE

TIME

08/11

09:58

OFF

Patterson, Cecil

X

OPERATOR'S WITNESS

REMARKS:

THIS TICKET COVERS ALL CLAIMS FOR
ALLOWANCE. THE OIL REPRESENTED BY
THIS TICKET WAS RECEIVED AND RUN
AS THE PROPERTY OF
Dorado Transportation, LLC**EMERGENCY CONTACT:****1-800-424-9300****CHEMTREC**

COPY 1

DORADO

TRANSPORTATION, LLC

9101 UP RIVER ROAD
CORPUS CHRISTI, TX
78409

REGULAR TICKET

AREA CODE: 88

PRODUCT

UN1267, PETROLEUM
CRUDE OIL, 3, PG II

EST. DRIVER GROSS: 182.87

OPERATOR

CLEARWATER SMD, LLC.

LEASE: 29000294

SOUTH VACUUM #27-4 SMD

STATE ID: 37122

DESTINATION: 215

TRUCK: 458 TRAILER: 652

DATE: 08/11/2022 TICKET: 02932217

TANK NO.: 00501 HEIGHT: 16 SIZE: 500

OIL LEVEL

GAUGE	TEMP	FT.	IN.	FRACT.
HIGH	88	07	10	0/4
LOW	88	02	03	2/4

OBSERVED GRAVITY & TEMP.

45.8 88

B.S. & W. %

00.10

B.S. & W.	FEET	IN.
MEASURE	00	00

SEAL OFF	SEAL ON
274997	274998

DATE
TIME
08/11
11:54

ON 
Patterson, Cecil

X _____
OPERATOR'S WITNESS

DATE
TIME
08/11
12:02

OFF 
Patterson, Cecil

X _____
OPERATOR'S WITNESS

REMARKS:

THIS TICKET COVERS ALL CLAIMS FOR
ALLOWANCE. THE OIL REPRESENTED BY
THIS TICKET WAS RECEIVED AND RUN
AS THE PROPERTY OF
Dorado Transportation, LLC

EMERGENCY CONTACT:
1-800-424-9300
CHEMTREC

COPY 1

DORADO**TRANSPORTATION, LLC****9101 UP RIVER ROAD
CORPUS CHRISTI, TX
78409****NET GALLONS TICKET**

AREA CODE:80

PRODUCT

**UN1267, PETROLEUM
CRUDE OIL, 3, PG II**

EST. DRIVER GROSS: 180

OPERATOR

CLEARWATER SMD, LLC.

LEASE: 29000294

SOUTH VACUUM #27-4 SMD

STATE ID: 37122

DESTINATION: 214

TRUCK: 474 TRAILER: 444

DATE: 08/16/2022 TICKET: 02922010

TANK NO.: 00502 HEIGHT: 16 SIZE: 500


OIL LEVEL

GAUGE	TEMP	FT.	IN.	FRACT.
HIGH	86	00	00	0/4
LOW	86	00	00	0/4

OBSERVED GRAVITY & TEMP.	B.S. & W. %
50.0 86	00.10

B.S. & W. MEASURE	FEET	IN.
00	08	

SEAL OFF	SEAL ON
274215	274220

DATE
TIME
08/16
13:41ON 
GRADO, SAMUEL

X

OPERATOR'S WITNESS

DATE
TIME
08/16
13:42OFF 
GRADO, SAMUEL

X

OPERATOR'S WITNESS

REMARKS: good oil

THIS TICKET COVERS ALL CLAIMS FOR
ALLOWANCE. THE OIL REPRESENTED BY
THIS TICKET WAS RECEIVED AND RUN
AS THE PROPERTY OF
Dorado Transportation, LLC

EMERGENCY CONTACT:**1-800-424-9300****CHEMTREC**

COPY 8

DORADO

TRANSPORTATION, LLC
9101 UP RIVER ROAD
CORPUS CHRISTI, TX
78409

REGULAR TICKET

AREA CODE: 80

PRODUCT

UN1267, PETROLEUM
CRUDE OIL, 3, PG II

EST. DRIVER GROSS: 185.62

OPERATOR

CLEARWATER SMD, LLC.

LEASE: 29000294

SOUTH VACUUM #27-4 SMD

STATE ID: 37122

DESTINATION: 214

TRUCK: 455 TRAILER: 649

DATE: 08/19/2022

TICKET: 02950915

TANK NO.: 00501 HEIGHT: 16 SIZE: 500

OIL LEVEL

GAUGE	TEMP	FT.	IN.	FRACT.
HIGH	88	13	02	2/4
LOW	88	07	07	0/4

OBSERVED GRAVITY & TEMP.

B.S. & W. %

51.0

88

00.10

B.S. & W.

FEET

IN.

MEASURE

00

08

SEAL OFF

SEAL ON

274998

288607

DATE

TIME

08/19

12:23

ON

Waters, Brandon

X

OPERATOR'S WITNESS

DATE

TIME

08/19

12:32

OFF

Waters, Brandon

X

OPERATOR'S WITNESS

REMARKS:

THIS TICKET COVERS ALL CLAIMS FOR
ALLOWANCE. THE OIL REPRESENTED BY
THIS TICKET WAS RECEIVED AND RUN
AS THE PROPERTY OF
Dorado Transportation, LLC

EMERGENCY CONTACT:**1-800-424-9300****CHEMTREC**

COPY 3

DORADO

TRANSPORTATION, LLC
9101 UP RIVER ROAD
CORPUS CHRISTI, TX
78409

REGULAR TICKET

PRODUCT AREA CODE:80

UN1267, PETROLEUM
CRUDE OIL, 3, PG II

EST. DRIVER GROSS: 184.25

OPERATOR
CLEARWATER SMD, LLC.
LEASE: 29000294
SOUTH VACUUM #27-4 SMD

STATE ID: 37122

DESTINATION: 214
TRUCK: 455 TRAILER: 649
DATE: 08/19/2022 TICKET: 02950916
TANK NO.: 00501 HEIGHT: 16 SIZE: 500

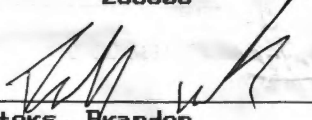
OIL LEVEL

GAUGE	TEMP	FT.	IN.	FRACT.
HIGH	88	07	07	0/4
LOW	88	02	00	0/4

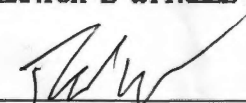
OBSERVED GRAVITY & TEMP. B.S.& W. %
51.4 88 00.10

B.S.& W. FEET IN.
MEASURE 00 08

SEAL OFF SEAL ON
288607 288608

ON  DATE
TIME
08/19
14:39
Waters, Brandon

X
OPERATOR'S WITNESS

OFF  DATE
TIME
08/19
14:43
Waters, Brandon

X
OPERATOR'S WITNESS

REMARKS:

THIS TICKET COVERS ALL CLAIMS FOR
ALLOWANCE. THE OIL REPRESENTED BY
THIS TICKET WAS RECEIVED AND RUN
AS THE PROPERTY OF
Dorado Transportation, LLC

EMERGENCY CONTACT:
1-800-424-9300
CHEMTREC

COPY 5

DORADO**TRANSPORTATION, LLC****9101 UP RIVER ROAD
CORPUS CHRISTI, TX
78409****REGULAR TICKET**

AREA CODE: 88

PRODUCT**UN1267, PETROLEUM
CRUDE OIL, 3, PG II**

EST. DRIVER GROSS: 178.75

OPERATOR

CLEARWATER SMD, LLC.

LEASE: 29000294

SOUTH VACUUM #27-4 SMD

STATE ID: 37122

DESTINATION: 215

TRUCK: 455 TRAILER: 649

DATE: 08/26/2022

TICKET: 05311627

TANK NO.: 00502 HEIGHT: 16 SIZE: 500

OIL LEVEL

GAUGE	TEMP	FT.	IN.	FRACT.
HIGH	84	13	07	1/4
LOW	84	08	02	1/4

OBSERVED GRAVITY & TEMP.

B.S. & W. %

40.0

84

01.50

B.S. & W.

FEET

IN.

MEASURE

00

08

SEAL OFF

SEAL ON

274220

288697

DATE

TIME

08/26

10:52

ON

Puente, Andrew

X

OPERATOR'S WITNESS

DATE

TIME

08/26

11:28

OFF

Puente, Andrew

X

OPERATOR'S WITNESS

REMARKS:

THIS TICKET COVERS ALL CLAIMS FOR
ALLOWANCE. THE OIL REPRESENTED BY
THIS TICKET WAS RECEIVED AND RUN
AS THE PROPERTY OF
Dorado Transportation, LLC

EMERGENCY CONTACT:**1-800-424-9300****CHEMTREC**

COPY 2

DORADO

TRANSPORTATION, LLC
9101 UP RIVER ROAD
CORPUS CHRISTI, TX
78409

REGULAR TICKET

AREA CODE: 80

PRODUCT

**UN1267, PETROLEUM
CRUDE OIL, 3, PG II**

EST. DRIVER GROSS: 181.50

OPERATOR

CLEARWATER SMD, LLC.

LEASE: 29000294

SOUTH VACUUM #27-4 SMD

STATE ID: 37122

DESTINATION: 215**TRUCK: 457 TRAILER: 436****DATE: 08/30/2022 TICKET: 02961167****TANK NO.: 00502 HEIGHT: 16 SIZE: 500****OIL LEVEL**

GAUGE	TEMP	FT.	IN.	FRACT.
HIGH	78	08	02	0/4
LOW	78	02	08	0/4

OBSERVED GRAVITY & TEMP.

40.0 78

B.S. & W. %

00.10

B.S. & W.	FEET	IN.
MEASURE	00	08

SEAL OFF

288697

SEAL ON

288792

**DATE
TIME**
08/30
10:09

ON

Borunda, Aaron

X

OPERATOR'S WITNESS

**DATE
TIME**
08/30
10:14

OFF

Borunda, Aaron

X

OPERATOR'S WITNESS

REMARKS:

THIS TICKET COVERS ALL CLAIMS FOR
ALLOWANCE. THE OIL REPRESENTED BY
THIS TICKET WAS RECEIVED AND RUN
AS THE PROPERTY OF
Dorado Transportation, LLC

EMERGENCY CONTACT:

1-800-424-9300

CHEMTREC

COPY 17

District I
1625 N. French Dr., Hobbs, NM 88240
Phone:(575) 393-6161 Fax:(575) 393-0720
District II
811 S. First St., Artesia, NM 88210
Phone:(575) 748-1283 Fax:(575) 748-9720
District III
1000 Rio Brazos Rd., Aztec, NM 87410
Phone:(505) 334-6178 Fax:(505) 334-6170
District IV
1220 S. St Francis Dr., Santa Fe, NM 87505
Phone:(505) 476-3470 Fax:(505) 476-3462

State of New Mexico
Energy, Minerals and Natural Resources
Oil Conservation Division
1220 S. St Francis Dr.
Santa Fe, NM 87505

ACKNOWLEDGMENTS

Action 148034

ACKNOWLEDGMENTS

Operator: CLEARWATER SWD, LLC P.O. Box 1476 Lovington, NM 88260	OGRID: 371101
	Action Number: 148034
	Action Type: [C-104] Transport Authorization (C-104)

ACKNOWLEDGMENTS

<input checked="" type="checkbox"/>	I hereby certify that the required Water Use Report has been, or will be, submitted for this wells completion.
<input checked="" type="checkbox"/>	I hereby certify that the required FracFocus disclosure has been, or will be, submitted for this wells completion.

District I
1625 N. French Dr., Hobbs, NM 88240
Phone:(575) 393-6161 Fax:(575) 393-0720
District II
811 S. First St., Artesia, NM 88210
Phone:(575) 748-1283 Fax:(575) 748-9720
District III
1000 Rio Brazos Rd., Aztec, NM 87410
Phone:(505) 334-6178 Fax:(505) 334-6170
District IV
1220 S. St Francis Dr., Santa Fe, NM 87505
Phone:(505) 476-3470 Fax:(505) 476-3462

State of New Mexico
Energy, Minerals and Natural Resources
Oil Conservation Division
1220 S. St Francis Dr.
Santa Fe, NM 87505

CONDITIONS

Action 148034

CONDITIONS

Operator: CLEARWATER SWD, LLC P.O. Box 1476 Lovington, NM 88260	OGRID: 371101
	Action Number: 148034
	Action Type: [C-104] Transport Authorization (C-104)

CONDITIONS

Created By	Condition	Condition Date
plmartinez	ACCEPTED FOR RECORD ONLY	10/18/2022