

Submit 1 Copy To Appropriate District Office  
 District I – (575) 393-6161  
 1625 N. French Dr., Hobbs, NM 88240  
 District II – (575) 748-1283  
 811 S. First St., Artesia, NM 88210  
 District III – (505) 334-6178  
 1000 Rio Brazos Rd., Aztec, NM 87410  
 District IV – (505) 476-3460  
 1220 S. St. Francis Dr., Santa Fe, NM 87505

State of New Mexico  
 Energy, Minerals and Natural Resources

Form C-103  
 Revised July 18, 2013

OIL CONSERVATION DIVISION  
 1220 South St. Francis Dr.  
 Santa Fe, NM 87505

WELL API NO. 30-025-08317	
5. Indicate Type of Lease STATE <input checked="" type="checkbox"/> FEE <input type="checkbox"/>	
6. State Oil & Gas Lease No. E-6622	
7. Lease Name or Unit Agreement Name North El Mar Unit	
8. Well Number 53	
9. OGRID Number 20077	
10. Pool name or Wildcat EL MAr (Delaware)	

SUNDRY NOTICES AND REPORTS ON WELLS (DO NOT USE THIS FORM FOR PROPOSALS TO DRILL OR TO DEEPEN OR PLUG BACK TO A DIFFERENT RESERVOIR. USE "APPLICATION FOR PERMIT" (FORM C-101) FOR SUCH PROPOSALS.) 1. Type of Well: Oil Well <input checked="" type="checkbox"/> Gas Well <input type="checkbox"/> Other <input type="checkbox"/>	
2. Name of Operator Sahara Operating Company	
3. Address of Operator PO Box 4130 Midland, TX, 79704	
4. Well Location Unit Letter <u>E</u> : <u>542</u> feet from the <u>South</u> line and <u>330</u> feet from the <u>West</u> line Section <u>36</u> Township <u>26S</u> Range <u>32E</u> NMPM County <u>Lea</u>	
11. Elevation (Show whether DR, RKB, RT, GR, etc.) 3101' DF	

12. Check Appropriate Box to Indicate Nature of Notice, Report or Other Data

NOTICE OF INTENTION TO:		SUBSEQUENT REPORT OF:	
PERFORM REMEDIAL WORK <input type="checkbox"/>	PLUG AND ABANDON <input checked="" type="checkbox"/>	REMEDIAL WORK <input type="checkbox"/>	ALTERING CASING <input type="checkbox"/>
TEMPORARILY ABANDON <input type="checkbox"/>	CHANGE PLANS <input type="checkbox"/>	COMMENCE DRILLING OPNS. <input type="checkbox"/>	P AND A <input type="checkbox"/>
PULL OR ALTER CASING <input type="checkbox"/>	MULTIPLE COMPL <input type="checkbox"/>	CASING/CEMENT JOB <input type="checkbox"/>	
DOWNHOLE COMMINGLE <input type="checkbox"/>			
CLOSED-LOOP SYSTEM <input type="checkbox"/>			
OTHER: <input type="checkbox"/>		OTHER: <input type="checkbox"/>	

13. Describe proposed or completed operations. (Clearly state all pertinent details, and give pertinent dates, including estimated date of starting any proposed work). SEE RULE 19.15.7.14 NMAC. For Multiple Completions: Attach wellbore diagram of proposed completion or recompletion.

Well has been plugged as follows: Circ Hole with mud.

6/20/2022 Spot 25 sx on retainer @ 2952', WOC, tag plug @ 2584'  
 Spot 25 sx @ 2000'

6/21/2022 Tag cmt @ 1645'. RU WL Perf and sqz 75 sx @ 400'. Circ outside csg. WOC, tag @ 350'  
 Spot 46 sx @ 352'. WOC


6/22/2022 Tag cmt @ 248'. Call OCD. Fill well with 35 sx to surface.


Cut of WH instal dry hole marker. Well P&A as to wellbore. Turn over to Kristin Pope, R.T. Hicks Consultants for site restoration

Spud Date: 7/10/59

Rig Release Date: Completed 7/18/59

I hereby certify that the information above is true and complete to the best of my knowledge and belief.

SIGNATURE  TITLE President DATE 10/6/2022  
 Type or print name Robert McAlpine E-mail address: rob@saharaoper.com PHONE: 432-697-0967  
 For State Use Only

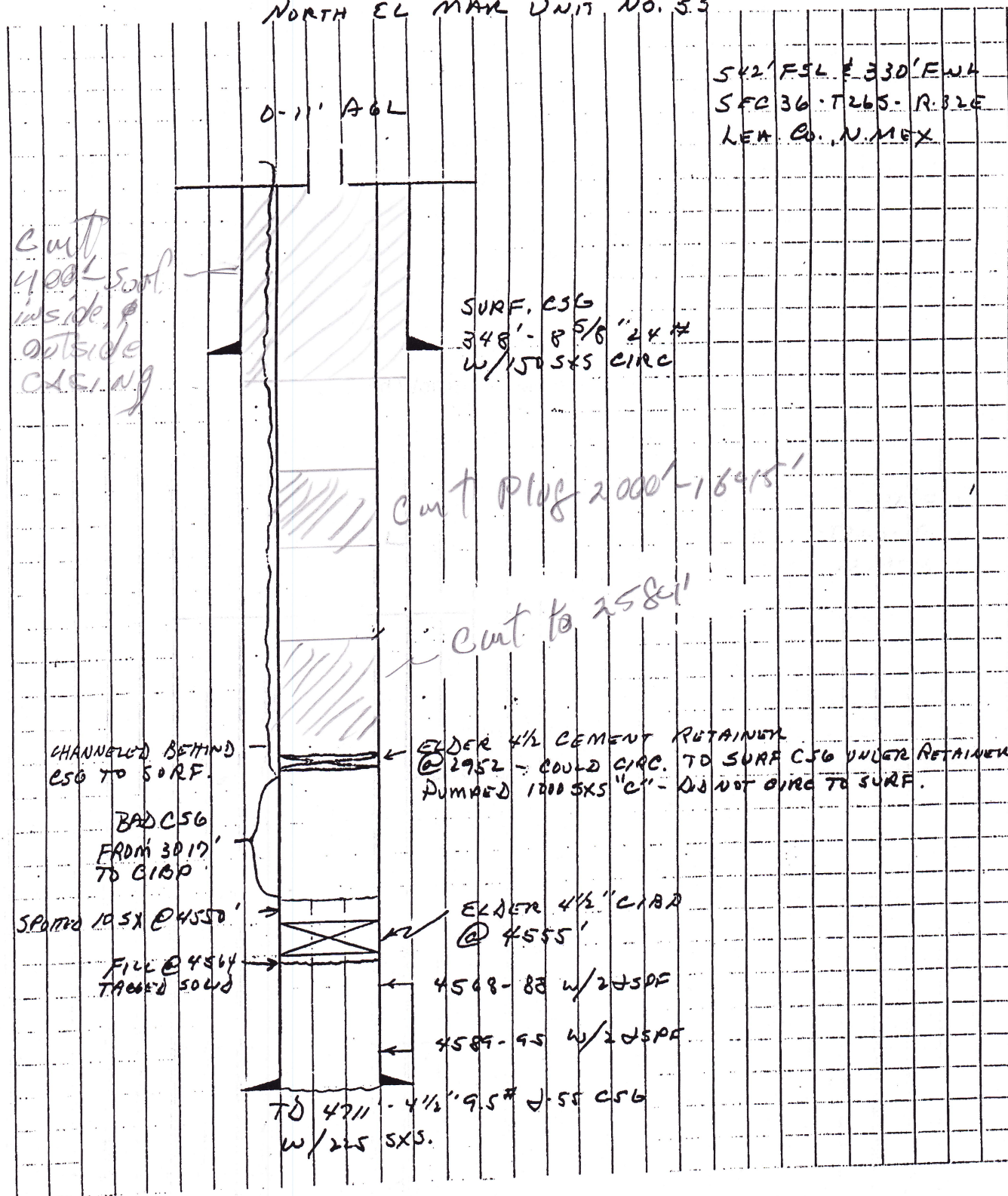
APPROVED BY:  TITLE Staff Manager DATE 11/17/22  
 Conditions of Approval (if any):

Approved for plugging of well bore only. Liability under bond is retained pending Location cleanup & receipt of C-103Q (Subsequent Report of Well Plugging) which may be found at OCD Web Page, OCD Permitting @ [www.emnrd.state.nm.us](http://www.emnrd.state.nm.us)

After P&amp;A

## Proposed Well Bore Diagram

NORTH EL MAR UNIT NO. 53

CONTINENTAL OIL COMPANY  
CALCULATION SHEET

JOB NO.

MADE BY

CHECKED BY

DATE

PAGE

TITLE NORTH EL MAR UNIT NO. 53

FIELD EL MAR DELTA WING  
STATE N. MEX

**District I**  
1625 N. French Dr., Hobbs, NM 88240  
Phone:(575) 393-6161 Fax:(575) 393-0720  
**District II**  
811 S. First St., Artesia, NM 88210  
Phone:(575) 748-1283 Fax:(575) 748-9720  
**District III**  
1000 Rio Brazos Rd., Aztec, NM 87410  
Phone:(505) 334-6178 Fax:(505) 334-6170  
**District IV**  
1220 S. St Francis Dr., Santa Fe, NM 87505  
Phone:(505) 476-3470 Fax:(505) 476-3462

**State of New Mexico**  
**Energy, Minerals and Natural Resources**  
**Oil Conservation Division**  
**1220 S. St Francis Dr.**  
**Santa Fe, NM 87505**

COMMENTS

Action 158835

COMMENTS

Operator: SAHARA OPERATING CO P.O. Box 4130 Midland, TX 79704	OGRID: 20077
	Action Number: 158835
	Action Type: [C-103] Sub. Plugging (C-103P)

COMMENTS

Created By	Comment	Comment Date
plmartinez	DATA ENTRY PM	11/17/2022



**District I**  
1625 N. French Dr., Hobbs, NM 88240  
Phone:(575) 393-6161 Fax:(575) 393-0720  
**District II**  
811 S. First St., Artesia, NM 88210  
Phone:(575) 748-1283 Fax:(575) 748-9720  
**District III**  
1000 Rio Brazos Rd., Aztec, NM 87410  
Phone:(505) 334-6178 Fax:(505) 334-6170  
**District IV**  
1220 S. St Francis Dr., Santa Fe, NM 87505  
Phone:(505) 476-3470 Fax:(505) 476-3462

**State of New Mexico**  
**Energy, Minerals and Natural Resources**  
**Oil Conservation Division**  
**1220 S. St Francis Dr.**  
**Santa Fe, NM 87505**

CONDITIONS

Action 158835

CONDITIONS

Operator: SAHARA OPERATING CO P.O. Box 4130 Midland, TX 79704	OGRID: 20077
	Action Number: 158835
	Action Type: [C-103] Sub. Plugging (C-103P)

CONDITIONS

Created By	Condition	Condition Date
gcordero	None	11/17/2022