

District I  
1625 N. French Dr., Hobbs, NM 88240  
District II  
1301 W. Grand, Artesia, NM 88210  
District III  
1000 Rio Brazos Rd., Aztec, NM 87410  
District IV  
1220 S. St. Francis Dr., Santa Fe, NM 87505

State of New Mexico  
Energy, Minerals & Natural Resources Department

Form C-104  
Revised Feb 26 2007

Submit to Appropriate District Office

☐ AMENDED REPORT

**I. REQUEST FOR ALLOWABLE AND AUTHORIZATION TO TRANSPORT**

<b>Operator Name and Address</b> CLEARWATER SWD, LLC P. O. BOX 1476 LOVINGTON, NM 88260		<b>OGRID Number</b> 371101
		<b>Reason for Filing Code/Effective Date</b> 01/23 2211 Net Bbls. of Skim Oil Sold
<b>API Number</b> 30-025-37122	<b>Pool Name</b> SWD;MISS-DEVONIAN	<b>Pool Code</b> 96319
<b>Property Code</b> 315987	<b>Property Name</b> SOUTH VACUUM SWD-1444	<b>Well Number</b> 274

**II. Surface Location**

U/I. or Lot	Section	Twship	Range	Lot ID	Feet from the	North/South Line	Feet from the	East/West Line	County
P	27	18S	35E		960	SOUTH	693	EAST	LEA

**Bottom Hole Location**

U/I. or Lot	Section	Twship	Range	Lot ID	Feet from the	North/South Line	Feet from the	East/West Line	County
<b>Use Code</b> S	<b>Producing Method Code</b> D	<b>Gas Connection Date</b>	<b>C-129 Permit Number</b>	<b>C-129 Effective Date</b>	<b>C-129 Expiration Date</b>				

**III. Oil and Gas Transporters**

Transporter	OGRID	Transporter Name and Address	POD	O/G	POD U/I.STR Location and Description
		DORADO OIL COMPANY	4028658	O	

**IV. Well Completion Data**

Spud Date	Ready Date	TD	PBTD	Perforations	DHC/MC
Hole Size	Casing & Tubing Size	Depth Set	Sacks Cement		

**V. Well Test Data**

Date New Oil	Gas Delivery Date	Test Date	Test Length	Tbg. Pressure	Csg. Pressure
			24 hrs.		
Choke Size	Oil	Water	Gas	AOF	Test Method

I hereby certify that the rules of the Oil Conservation Division have been complied with and that the information given above is true and complete to the best of my knowledge and belief.

Signature: Debbie McKelvey

Printed name: Debbie McKelvey

Title: Agent

Date: 03/03/23 Phone: 575-392-3575

OIL CONSERVATION DIVISION

Approved by: ACCEPTED FOR RECORD -NMOCD

Title: \_\_\_\_\_

Approval Date: \_\_\_\_\_

**DORADO****OIL COMPANY**P.O. BOX 578  
CORPUS CHRISTI, TX 78403  
(361) 241-3200Statement of  
Crude Oil  
Runs

Page 2 of 16

Operator  
Lease CLEARWATER SWD, LLC.  
Field SOUTH VACUUM #27-4 SWD  
County LEAPage 1  
Lease No. 29000294  
Date 1/31/23  
RRC Lease # 00037122  
RRC Dist. #CLEARWATER SWD, LLC.  
P O BOX 1476  
LOVINGTON, NM 88260THIS OIL HAS BEEN DEEMED  
40.0 GRAVITY FOR PRICING

Date Mo - Day	Ticket Number	Gravity	**	Price	Net Barrels	Gross Value	Tax	Net Value
1/04	2932501	49.0		73.640 N	184.22	13,565.96	1,162.29	12,403.67
1/04	2932503	52.9		73.640 N	180.37	13,282.45	1,138.00	12,144.45
1/10	2922316	47.4		73.640 N	182.07	13,407.63	1,148.73	12,258.90
1/10	5311932	46.6		73.640 N	182.21	13,417.94	1,149.61	12,268.33
1/11	5311935	50.6		73.640 N	185.02	13,624.87	1,167.34	12,457.53
1/11	5311936	50.0		73.640 N	184.42	13,580.69	1,163.55	12,417.14
1/19	2922335	46.9		73.640 N	182.62	13,448.14	1,152.20	12,295.94
1/19	2922336	50.8		73.640 N	182.48	13,437.83	1,151.31	12,286.52
1/21	5311963	60.7		73.640 N	182.33	13,426.78	1,150.37	12,276.41
1/21	5311964	60.7		73.640 N	185.12	13,632.24	1,167.97	12,464.27
1/28	5330951	58.6		73.640 N	189.80	13,976.87	1,197.50	12,779.37
1/28	5330952	58.6		73.640 N	190.54	14,031.37	1,202.17	12,829.20
					Net Barrels	Gross Value	Gross Tax	Gross Transp.
					2,211.20	162,832.77	13,951.04	0.00
					Net Value			
					148,881.73			

0.00 TAX EXEMPTION  
13,951.04 NET TAX

**DORADO**  
TRANSPORTATION, LLC9101 UP RIVER ROAD  
CORPUS CHRISTI, TX  
78409**REGULAR TICKET**

AREA CODE: 80

## PRODUCT

UN1267, PETROLEUM  
CRUDE OIL, 3, PG II

EST. DRIVER GROSS: 182.87

## OPERATOR

CLEARWATER SMD, LLC.

LEASE: 29000294

SOUTH VACUUM #27-4 SMD

STATE ID: 37122

DESTINATION: 215

TRUCK: 460 TRAILER: 410

DATE: 01/04/2023 TICKET: 02932501

TANK NO.: 00501 HEIGHT: 16 SIZE: 500

## OIL LEVEL

GAUGE	TEMP	FT.	IN.	FRACT.
HIGH	50	13	03	0/4
LOW	50	07	08	2/4

OBSERVED GRAVITY &amp; TEMP.

B.S. &amp; W. %

48.0 50 00.10

B.S. & W.	FEET	IN.
MEASURE	00	00

SEAL OFF  
294013SEAL ON  
294477DATE  
TIME  
01/04  
09:57

ON

Patterson, Cecil

X

OPERATOR'S WITNESS

DATE  
TIME  
01/04  
10:25

OFF

Patterson, Cecil

X

OPERATOR'S WITNESS

REMARKS:

THIS TICKET COVERS ALL CLAIMS FOR  
ALLOWANCE. THE OIL REPRESENTED BY  
THIS TICKET WAS RECEIVED AND RUN  
AS THE PROPERTY OF  
Dorado Transportation, LLC**EMERGENCY CONTACT:**

1-800-424-9300

CHEMTREC

COPY 1

**DORADO**  
TRANSPORTATION, LLC9101 UP RIVER ROAD  
CORPUS CHRISTI, TX  
78409**REGULAR TICKET**

AREA CODE: 88

## PRODUCT

UN1267, PETROLEUM  
CRUDE OIL, 3, PG II

EST. DRIVER GROSS: 180.12

## OPERATOR

CLEARWATER SMD, LLC.

LEASE: 29000294

SOUTH VACUUM #27-4 SMD

STATE ID: 37122

DESTINATION: 215

TRUCK: 460 TRAILER: 410

DATE: 01/04/2023

TICKET: 02932503

TANK NO.: 00501 HEIGHT: 16 SIZE: 500

## OIL LEVEL

GAUGE	TEMP	FT.	IN.	FRACT.
HIGH	61	07	08	2/4
LOW	61	02	03	0/4

OBSERVED GRAVITY &amp; TEMP.

B.S. &amp; W. %

53.0

61

00.10

B.S. &amp; W.

FEET

IN.

MEASURE

00

00

SEAL OFF

SEAL ON

294477

29447

DATE

TIME

01/04

15:27

ON

Patterson, Cecil

X

OPERATOR'S WITNESS

DATE

TIME

01/04

15:48

OFF

Patterson, Cecil

X

OPERATOR'S WITNESS

REMARKS:

THIS TICKET COVERS ALL CLAIMS FOR  
ALLOWANCE. THE OIL REPRESENTED BY  
THIS TICKET WAS RECEIVED AND RUN  
AS THE PROPERTY OF  
Dorado Transportation, LLC**EMERGENCY CONTACT:**

1-800-424-9300

CHEMTREC

COPY 6



**DORADO****TRANSPORTATION, LLC****9101 UP RIVER ROAD  
CORPUS CHRISTI, TX  
78409****REGULAR TICKET**

AREA CODE: 80

PRODUCT

**UN1267, PETROLEUM  
CRUDE OIL, 3, PG II**

EST. DRIVER GROSS: 181.50

OPERATOR

CLEARWATER SMD, LLC.

LEASE: 29000294

SOUTH VACUUM #27-4 SMD

STATE ID: 37122

DESTINATION: 215

TRUCK: 474 TRAILER: 444

DATE: 01/10/2023 TICKET: 02922316

TANK NO.: 00502 HEIGHT: 16 SIZE: 500

## OIL LEVEL

GAUGE	TEMP	FT.	IN.	FRACT.
HIGH	56	07	11	0/4
LOW	56	02	05	0/4

OBSERVED GRAVITY &amp; TEMP.

47.0 56

B.S. &amp; W. %

00.20

B.S. & W.	FEET	IN.
MEASURE	00	08

SEAL OFF	SEAL ON
294881	294214

DATE  
TIME  
01/10  
11:13

ON

GRADO, SAMUEL

X

OPERATOR'S WITNESS

DATE  
TIME  
01/10  
11:15

OFF

GRADO, SAMUEL

X

OPERATOR'S WITNESS

REMARKS:

THIS TICKET COVERS ALL CLAIMS FOR  
ALLOWANCE. THE OIL REPRESENTED BY  
THIS TICKET WAS RECEIVED AND RUN  
AS THE PROPERTY OF  
Dorado Transportation, LLC

**EMERGENCY CONTACT:****1-800-424-9300****CHEMTREC**

COPY 4

**DORADO****TRANSPORTATION, LLC****9101 UP RIVER ROAD  
CORPUS CHRISTI, TX  
78409****REGULAR TICKET**

AREA CODE:88

PRODUCT

**UN1267, PETROLEUM  
CRUDE OIL, 3, PG II**

EST. DRIVER GROSS: 181.50

OPERATOR

CLEARWATER SWD, LLC.

LEASE: 29000294

SOUTH VACUUM #27-4 SWD

STATE ID: 37122

DESTINATION: 215

TRUCK: 455 TRAILER: 649

DATE: 01/10/2023

TICKET: 05311932

TANK NO.: 00502 HEIGHT: 16 SIZE: 500

OIL LEVEL

GAUGE	TEMP	FT.	IN.	FRACT.
HIGH	54	13	05	0/4
LOW	54	07	11	0/4

OBSERVED GRAVITY &amp; TEMP.

B.S.&amp; W. %

46.0

54

00.20

B.S.&amp; W.

FEET

IN.

MEASURE

00

08

SEAL OFF

SEAL ON

294305

294881

ON

Puente, Andrew

DATE

TIME

01/10

07:15

X

OPERATOR'S WITNESS

OFF

Puente, Andrew

DATE

TIME

01/10

07:37

X

OPERATOR'S WITNESS

REMARKS:

THIS TICKET COVERS ALL CLAIMS FOR  
ALLOWANCE. THE OIL REPRESENTED BY  
THIS TICKET WAS RECEIVED AND RUN  
AS THE PROPERTY OF  
Dorado Transportation, LLC

**EMERGENCY CONTACT:****1-800-424-9300****CHEMTREC**

COPY 4

**DORADO**  
TRANSPORTATION, LLC9101 UP RIVER ROAD  
CORPUS CHRISTI, TX  
78409**REGULAR TICKET**

AREA CODE:80

## PRODUCT

UN1267, PETROLEUM  
CRUDE OIL, 3, PG II

EST. DRIVER GROSS: 184.25

## OPERATOR

CLEARWATER SMD, LLC.

LEASE: 29000294

SOUTH VACUUM #27-4 SMD

STATE ID: 37122

DESTINATION: 215

TRUCK: 455 TRAILER: 649

DATE: 01/11/2023

TICKET: 05311935

TANK NO.: 00501 HEIGHT: 16 SIZE: 500

## OIL LEVEL

GAUGE	TEMP	FT.	IN.	FRACT.
HIGH	54	13	09	2/4
LOW	54	08	02	2/4

OBSERVED GRAVITY &amp; TEMP.

B.S.&amp; W. %

50.0

54

00.20

B.S.&amp; W.

FEET

IN.

MEASURE

00

08

SEAL OFF

SEAL ON

294479

294878

DATE

TIME

01/11

06:55

ON

Puente, Andrew

X

OPERATOR'S WITNESS

DATE

TIME

01/11

07:14

OFF

Puente, Andrew

X

OPERATOR'S WITNESS

REMARKS:

THIS TICKET COVERS ALL CLAIMS FOR  
ALLOWANCE. THE OIL REPRESENTED BY  
THIS TICKET WAS RECEIVED AND RUN  
AS THE PROPERTY OF  
Dorado Transportation, LLC**EMERGENCY CONTACT:**

1-800-424-9300

**CHEMTREC**

COPY 1

**DORADO**  
**TRANSPORTATION, LLC**  
9101 UP RIVER ROAD  
CORPUS CHRISTI, TX  
78409

**REGULAR TICKET**

AREA CODE: 80

PRODUCT

**UN1267, PETROLEUM  
CRUDE OIL, 3, PG II**

EST. DRIVER GROSS: 184.25

OPERATOR

CLEARWATER SWD, LLC.

LEASE: 29000294

SOUTH VACUUM #27-4 SWD

STATE ID: 37122

DESTINATION: 215

TRUCK: 455 TRAILER: 649

DATE: 01/11/2023 TICKET: 05311936

TANK NO.: 00501 HEIGHT: 16 SIZE: 500


**OIL LEVEL**


GAUGE	TEMP	FT.	IN.	FRACT.
HIGH	60	08	02	2/4
LOW	60	02	07	2/4

OBSERVED GRAVITY & TEMP. B.S. & W. %  
50.0 60 00.20

B.S. & W. FEET IN.  
MEASURE 00 08

SEAL OFF SEAL ON  
294878 294877

ON  DATE  
TIME  
01/11  
08:59  
Puente, Andrew

X  
OPERATOR'S WITNESS  
 DATE  
TIME  
01/11  
09:28  
OFF Puente, Andrew

X  
OPERATOR'S WITNESS  
REMARKS:

THIS TICKET COVERS ALL CLAIMS FOR  
ALLOWANCE. THE OIL REPRESENTED BY  
THIS TICKET WAS RECEIVED AND RUN  
AS THE PROPERTY OF  
Dorado Transportation, LLC

**EMERGENCY CONTACT:**  
**1-800-424-9300**  
**CHEMTREC**

COPY 2



# DORADO

TRANSPORTATION, LLC  
9101 UP RIVER ROAD  
CORPUS CHRISTI, TX  
78409

## REGULAR TICKET

AREA CODE:80

## PRODUCT

UN1267, PETROLEUM  
CRUDE OIL, 3, PG II

EST. DRIVER GROSS: 181.50

## OPERATOR

CLEARWATER SWD, LLC.

LEASE: 29000294

SOUTH VACUUM #27-4 SWD

STATE ID: 37122

DESTINATION: 215

TRUCK: 474 TRAILER: 444

DATE: 01/19/2023

TICKET: 02922335

TANK NO.: 00501 HEIGHT: 16 SIZE: 500

## OIL LEVEL

GAUGE	TEMP	FT.	IN.	FRACT.
HIGH	50	12	10	0/4
LOW	50	07	04	0/4

OBSERVED GRAVITY &amp; TEMP.

B.S.&amp; W. %

46.0 50

00.20

B.S.& W.	FEET	IN.
MEASURE	00	00

SEAL OFF  
294847SEAL ON  
294235DATE  
TIME  
01/19  
09:57

ON

GRADO, SAMUEL

X

OPERATOR'S WITNESS

DATE  
TIME  
01/19  
10:21

OFF

GRADO, SAMUEL

X

OPERATOR'S WITNESS

REMARKS:

THIS TICKET COVERS ALL CLAIMS FOR  
ALLOWANCE. THE OIL REPRESENTED BY  
THIS TICKET WAS RECEIVED AND RUN  
AS THE PROPERTY OF  
Dorado Transportation, LLC

### EMERGENCY CONTACT:

1-800-424-9300

CHEMTREC

COPY 2

**DORADO****TRANSPORTATION, LLC****9101 UP RIVER ROAD****CORPUS CHRISTI, TX****78409****REGULAR TICKET**

AREA CODE: 80

PRODUCT

**UN1267, PETROLEUM  
CRUDE OIL, 3, PG II**

EST. DRIVER GROSS: 181.50

OPERATOR

CLEARWATER SWD, LLC.

LEASE: 29000294

SOUTH VACUUM #27-4 SWD

STATE ID: 37122

DESTINATION: 215

TRUCK: 474 TRAILER: 444

DATE: 01/19/2023

TICKET: 02922336

TANK NO.: 00501 HEIGHT: 16 SIZE: 500

OIL LEVEL

GAUGE TEMP FT. IN. FRACT.

HIGH 52 07 04 0/4

LOW 52 02 10 0/4

OBSERVED GRAVITY &amp; TEMP.

B.S. &amp; W. %

50.0

52

00.20

B.S. &amp; W.

FEET

IN.

MEASURE

00

08

SEAL OFF

SEAL ON

294235

294237

DATE

TIME

01/19

12:05

ON

GRADO, SAMUEL

X

OPERATOR'S WITNESS

DATE

TIME

01/19

12:07

OFF

GRADO, SAMUEL

X

OPERATOR'S WITNESS

REMARKS:

THIS TICKET COVERS ALL CLAIMS FOR  
ALLOWANCE. THE OIL REPRESENTED BY  
THIS TICKET WAS RECEIVED AND RUN  
AS THE PROPERTY OF  
Dorado Transportation, LLC

**EMERGENCY CONTACT:****1-800-424-9300****CHEMTREC**

COPY 6

**DORADO****TRANSPORTATION, LLC****9101 UP RIVER ROAD  
CORPUS CHRISTI, TX  
78409****REGULAR TICKET**

AREA CODE: 80

**PRODUCT****UN1267, PETROLEUM  
CRUDE OIL, 3, PG II**

EST. DRIVER GROSS: 181.50

**OPERATOR**

CLEARWATER SMD, LLC.

LEASE: 29000294

SOUTH VACUUM #27-4 SMD

STATE ID: 37122

DESTINATION: 215

TRUCK: 457 TRAILER: 439

DATE: 01/21/2023 TICKET: 05311963

TANK NO.: 00502 HEIGHT: 16 SIZE: 500

**OIL LEVEL**

GAUGE	TEMP	FT.	IN.	FRACT.
HIGH	54	13	06	0/4
LOW	54	08	00	0/4

OBSERVED GRAVITY &amp; TEMP.

60.0

54

B.S. &amp; W. %

00.20

B.S. &amp; W.

FEET

IN.

MEASURE

00

00

SEAL OFF

SEAL ON

n/s

294781

DATE

TIME

01/21

11:56

ON

Puente, Andrew

X

OPERATOR'S WITNESS

DATE

TIME

01/21

12:16

OFF

Puente, Andrew

X

OPERATOR'S WITNESS

REMARKS:

THIS TICKET COVERS ALL CLAIMS FOR  
ALLOWANCE. THE OIL REPRESENTED BY  
THIS TICKET WAS RECEIVED AND RUN  
AS THE PROPERTY OF  
Dorado Transportation, LLC

**EMERGENCY CONTACT:****1-800-424-9300****CHEMTREC**

COPY 5

**DORADO****TRANSPORTATION, LLC****9101 UP RIVER ROAD  
CORPUS CHRISTI, TX  
78409****REGULAR TICKET**

AREA CODE: 88

PRODUCT

**UN1267, PETROLEUM  
CRUDE OIL, 3, PG II**

EST. DRIVER GROSS: 184.25

OPERATOR

CLEARWATER SMD, LLC.

LEASE: 29000294

SOUTH VACUUM #27-4 SMD

STATE ID: 37122

DESTINATION: 215

TRUCK: 457 TRAILER: 439

DATE: 01/21/2023 TICKET: 05311964

TANK NO.: 00502 HEIGHT: 16 SIZE: 500


## OIL LEVEL

GAUGE	TEMP	FT.	IN.	FRACT.
HIGH	54	08	00	0/4
LOW	54	02	05	0/4


OBSERVED GRAVITY & TEMP.	B.S. & W. %
60.0 54	00.20

B.S. & W. MEASURE	FEET	IN.
	00	08

SEAL OFF	SEAL ON
294781	294780

ON  DATE  
TIME  
01/21  
13:59  
Puente, Andrew

X  
OPERATOR'S WITNESS

OFF  DATE  
TIME  
01/21  
14:27  
Puente, Andrew

X  
OPERATOR'S WITNESS

REMARKS:

THIS TICKET COVERS ALL CLAIMS FOR  
ALLOWANCE. THE OIL REPRESENTED BY  
THIS TICKET WAS RECEIVED AND RUN  
AS THE PROPERTY OF  
Dorado Transportation, LLC

**EMERGENCY CONTACT:****1-800-424-9300****CHEMTREC**

COPY 2



# DORADO

TRANSPORTATION, LLC  
9101 UP RIVER ROAD  
CORPUS CHRISTI, TX  
78409

## REGULAR TICKET

AREA CODE:80

PRODUCT

UN1267, PETROLEUM  
CRUDE OIL, 3, PG II

EST. DRIVER GROSS: 191.13

OPERATOR  
CLEARWATER SWD, LLC.  
LEASE: 29000294  
SOUTH VACUUM #27-4 SWD

STATE ID: 37122

DESTINATION: 214  
TRUCK: 456 TRAILER: 443  
DATE: 01/28/2023 TICKET: 05330951  
TANK NO.: 00501 HEIGHT: 16 SIZE: 0500  
OIL LEVEL

GAUGE	TEMP	FT.	IN.	FRACT.
HIGH	050	13	09	0/4
LOW	50	00	00	1/4

OBSERVED GRAVITY & TEMP. B.S. & W. %  
57.5 050 00.50

B.S. & W. FEET IN.  
MEASURE 00 00

SEAL OFF SEAL ON  
294237 294370

ON Bobby D. DATE  
GRESSETT, BOBBY TIME  
01/28  
12:29

X  
OPERATOR'S WITNESS

OFF Bobby D. DATE  
GRESSETT, BOBBY TIME  
01/28  
12:42

X  
OPERATOR'S WITNESS

REMARKS:

THIS TICKET COVERS ALL CLAIMS FOR  
ALLOWANCE. THE OIL REPRESENTED BY  
THIS TICKET WAS RECEIVED AND RUN  
AS THE PROPERTY OF  
Dorado Transportation, LLC

EMERGENCY CONTACT:  
1-800-424-9300  
CHEMTREC

COPY 4

**DORADO****TRANSPORTATION, LLC**

9101 UP RIVER ROAD  
CORPUS CHRISTI, TX  
78409

**REGULAR TICKET**

AREA CODE: 00

**PRODUCT**

UN1267, PETROLEUM  
CRUDE OIL, 3, PG II

EST. DRIVER GROSS: 191.82

**OPERATOR**

CLEARWATER SMD, LLC.

LEASE: 29000294

SOUTH VACUUM #27-4 SMD

STATE ID: 37122

DESTINATION: 214

TRUCK: 456 TRAILER: 443

DATE: 01/28/2023

TICKET: 05330952

TANK NO.: 00501 HEIGHT: 16 SIZE: 0500

**OIL LEVEL**

GAUGE	TEMP	FT.	IN.	FRACT.
HIGH	050	08	00	1/4
LOW	050	02	03	1/4

OBSERVED GRAVITY &amp; TEMP.

57.5 050

B.S. &amp; W. %

00.50

B.S. & W.  
MEASURE

FEET	IN.
00	08

SEAL OFF  
294378SEAL ON  
294379

DATE  
TIME  
01/28  
14:24

ON

GRESSETT, BOBBY

X

OPERATOR'S WITNESS

DATE  
TIME  
01/28  
14:49

OFF

GRESSETT, BOBBY

X

OPERATOR'S WITNESS

REMARKS:

THIS TICKET COVERS ALL CLAIMS FOR  
ALLOWANCE. THE OIL REPRESENTED BY  
THIS TICKET WAS RECEIVED AND RUN  
AS THE PROPERTY OF  
Dorado Transportation, LLC

**EMERGENCY CONTACT:**

1-800-424-9300

**CHEMTREC**

COPY 2

**District I**  
1625 N. French Dr., Hobbs, NM 88240  
Phone:(575) 393-6161 Fax:(575) 393-0720  
**District II**  
811 S. First St., Artesia, NM 88210  
Phone:(575) 748-1283 Fax:(575) 748-9720  
**District III**  
1000 Rio Brazos Rd., Aztec, NM 87410  
Phone:(505) 334-6178 Fax:(505) 334-6170  
**District IV**  
1220 S. St Francis Dr., Santa Fe, NM 87505  
Phone:(505) 476-3470 Fax:(505) 476-3462

**State of New Mexico**  
**Energy, Minerals and Natural Resources**  
**Oil Conservation Division**  
**1220 S. St Francis Dr.**  
**Santa Fe, NM 87505**

ACKNOWLEDGMENTS  
  
Action 192761

**ACKNOWLEDGMENTS**

Operator: CLEARWATER SWD, LLC P.O. Box 1476 Lovington, NM 88260	OGRID: 371101
	Action Number: 192761
	Action Type: [C-104] Transport Authorization (C-104)

**ACKNOWLEDGMENTS**

<input checked="" type="checkbox"/>	I hereby certify that the required Water Use Report has been, or will be, submitted for this wells completion.
<input checked="" type="checkbox"/>	I hereby certify that the required FracFocus disclosure has been, or will be, submitted for this wells completion.

**District I**  
1625 N. French Dr., Hobbs, NM 88240  
Phone:(575) 393-6161 Fax:(575) 393-0720  
**District II**  
811 S. First St., Artesia, NM 88210  
Phone:(575) 748-1283 Fax:(575) 748-9720  
**District III**  
1000 Rio Brazos Rd., Aztec, NM 87410  
Phone:(505) 334-6178 Fax:(505) 334-6170  
**District IV**  
1220 S. St Francis Dr., Santa Fe, NM 87505  
Phone:(505) 476-3470 Fax:(505) 476-3462

**State of New Mexico**  
**Energy, Minerals and Natural Resources**  
**Oil Conservation Division**  
**1220 S. St Francis Dr.**  
**Santa Fe, NM 87505**

CONDITIONS  
  
Action 192761

CONDITIONS

Operator:  CLEARWATER SWD, LLC P.O. Box 1476 Lovington, NM 88260	OGRID:  371101
	Action Number:  192761
	Action Type:  [C-104] Transport Authorization (C-104)

CONDITIONS

Created By	Condition	Condition Date
plmartinez	ACCEPTED FOR RECORD ONLY	3/23/2023