

District I
1625 N. French Dr., Hobbs, NM 88240
District II
1301 W. Grand, Artesia, NM 88210
District III
1000 Rio Brazos Rd., Aztec, NM 87410
District IV
1220 S. St. Francis Dr., Santa Fe, NM 87505

State of New Mexico
Energy, Minerals & Natural Resources Department

Form C-104
Revised Feb 26 2007

Submit to Appropriate District Office

☐ AMENDED REPORT

I. REQUEST FOR ALLOWABLE AND AUTHORIZATION TO TRANSPORT

Operator Name and Address CLEARWATER SWD, LLC P. O. BOX 1476 LOVINGTON, NM 88260		OGRID Number 371101
		Reason for Filing Code/Effective Date 03/23 2535 Net Bbls. of Skim Oil Sold
API Number 30-025-37122	Pool Name SWD;MISS-DEVONIAN	Pool Code 96319
Property Code 315987	Property Name SOUTH VACUUM SWD-1444	Well Number 274

II. Surface Location

UL or Lot	Section	Twnshp	Range	Lot ID	Feet from the	North/South Line	Feet from the	East/West Line	County
P	27	18S	35E		960	SOUTH	693	EAST	LEA

Bottom Hole Location

UL or Lot	Section	Twnshp	Range	Lot ID	Feet from the	North/South Line	Feet from the	East/West Line	County
Lse Code S	Producing Method Code D	Gas Connection Date	C-129 Permit Number	C-129 Effective Date	C-129 Expiration Date				

III. Oil and Gas Transporters

Transporter OGRID	Transporter Name and Address	POD	O/G	POD ULSTR Location and Description
251346	DORADO OIL COMPANY	4028658	O	

IV. Well Completion Data

Spud Date	Ready Date	TD	PBTD	Perforations	DHC,MC
Hole Size	Casing & Tubing Size	Depth Set	Sacks Cement		

V. Well Test Data

Date New Oil	Gas Delivery Date	Test Date	Test Length	Tbg. Pressure	Csg. Pressure
			24 hrs.		
Choke Size	Oil	Water	Gas	AOF	Test Method

I hereby certify that the rules of the Oil Conservation Division have been complied with and that the information given above is true and complete to the best of my knowledge and belief.

Signature:

Debbie McKelvey

Printed name:

Debbie McKelvey

Title:

Agent

Date:

04/28/23

Phone:

575-392-3575

OIL CONSERVATION DIVISION

Approved by:

ACCEPTED FOR RECORD ONLY

Title:

Approval Date:

DORADO

TRANSPORTATION, LLC
9101 UP RIVER ROAD
CORPUS CHRISTI, TX
78409

REGULAR TICKET

AREA CODE: 80

PRODUCT

UN1267, PETROLEUM
CRUDE OIL, 3, PG II

EST. DRIVER GROSS: 181.50

OPERATOR

CLEARWATER SMD, LLC.

LEASE: 29000294

SOUTH VACUUM #27-4 SMD

STATE ID: 37122

DESTINATION: 214

TRUCK: 474 TRAILER: 444

DATE: 03/29/2023

TICKET: 02922418

TANK NO.: 00501 HEIGHT: 15 SIZE: 500

	GAUGE	TEMP	FT.	IN.	FRACT.
HIGH	66	08	00	0/4	
LOW	66	02	06	0/4	

OBSERVED GRAVITY & TEMP.	B.S. & W. %
47.0 66	00.20

B.S. & W. MEASURE	FEET	IN.
	00	08

SEAL OFF
280047SEAL ON
294657

ON

GRADO, SAMUEL

DATE
TIME
03/29
15:23

X

OPERATOR'S WITNESS

OFF

GRADO, SAMUEL

DATE
TIME
03/29
15:25

X

OPERATOR'S WITNESS

REMARKS:

THIS TICKET COVERS ALL CLAIMS FOR
ALLOWANCE. THE OIL REPRESENTED BY
THIS TICKET WAS RECEIVED AND RUN
AS THE PROPERTY OF
Dorado Transportation, LLC

EMERGENCY CONTACT:
1-800-424-9300
CHEMTREC

COPY 3

DORADO

TRANSPORTATION, LLC
9101 UP RIVER ROAD
CORPUS CHRISTI, TX
78409

REGULAR TICKET

AREA CODE: 88

PRODUCT

UN1267, PETROLEUM
CRUDE OIL, 3, PG II

EST. DRIVER GROSS: 179.40

OPERATOR

CLEARWATER SMD, LLC.

LEASE: 29000294

SOUTH VACUUM #27-4 SMD

STATE ID: 37122

DESTINATION: 214

TRUCK: 472 TRAILER: 436

DATE: 03/22/2023

TICKET: 02961607

TANK NO.: 00501 HEIGHT: 16 SIZE: 500

OIL LEVEL				
GAUGE	TEMP	FT.	IN.	FRACT.
HIGH	64	07	05	0/4
LOW	64	02	00	0/4

OBSERVED GRAVITY & TEMP.

B.S. & W. %

B.S. & W. MEASURE	FEET	IN.
	48.2	65
	00	06

00.30

SEAL OFF
294556SEAL ON
294556DATE
TIME
03/22
13:49

ON

Borunda, Aaron

X

OPERATOR'S WITNESS

DATE
TIME
03/22
14:23

OFF

Borunda, Aaron

X

OPERATOR'S WITNESS

REMARKS:

THIS TICKET COVERS ALL CLAIMS FOR
ALLOWANCE. THE OIL REPRESENTED BY
THIS TICKET WAS RECEIVED AND RUN
AS THE PROPERTY OF
Dorado Transportation, LLC

EMERGENCY CONTACT:
1-800-424-9300
CHEMTREC

COPY 5

DORADO

TRANSPORTATION, LLC

9101 UP RIVER ROAD
CORPUS CHRISTI, TX
78409

REGULAR TICKET

AREA CODE: 88

PRODUCT

UN1267, PETROLEUM
CRUDE OIL, 3, PG II

EST. DRIVER GROSS: 179.48

OPERATOR

CLEARWATER SMD, LLC.

LEASE: 29000294

SOUTH VACUUM #27-4 SMD

STATE ID: 37122

DESTINATION: 214

TRUCK: 472 TRAILER: 436

DATE: 03/22/2023

TICKET: 02961606

TANK NO.: 00501

HEIGHT: 16 SIZE: 500

GAUGE	TEMP	OIL LEVEL		IN. FRACT.
		FT.	IN.	
HIGH	64	12	10	0/4
LOW	64	07	05	0/4

OBSERVED GRAVITY & TEMP.

48.0 64
FEET IN.

B.S. & W.
MEASURE

00 06

B.S. & W. %
00.50

SEAL OFF
280000

SEAL ON
294556

DATE
TIME
03/22
12:01

ON
Borunda, Aaron

X
OPERATOR'S WITNESS

DATE
TIME
03/22
12:04

OFF
Borunda, Aaron

X
OPERATOR'S WITNESS
REMARKS: Tank 1

THIS TICKET COVERS ALL CLAIMS FOR
ALLOWANCE. THE OIL REPRESENTED BY
THIS TICKET WAS RECEIVED AND RUN
AS THE PROPERTY OF
Dorado Transportation, LLC

EMERGENCY CONTACT:
1-800-424-9300
CHEMTREC

COPY 14

DORADO

TRANSPORTATION, LLC
9101 UP RIVER ROAD
CORPUS CHRISTI, TX
78409

REGULAR TICKET

AREA CODE: 80

PRODUCT

UN1267, PETROLEUM
CRUDE OIL, 3, PG II

EST. DRIVER GROSS: 187.00

OPERATOR

CLEARWATER SMD, LLC.

LEASE: 29000294

SOUTH VACUUM #27-4 SMD

STATE ID: 37122

DESTINATION: 214

TRUCK: 474 TRAILER: 444

DATE: 03/18/2023

TICKET: 02950944

TANK NO.: 00502

HEIGHT: 16 SIZE: 500

GAUGE	TEMP	OIL LEVEL		IN. FRACT.
		FT.	IN.	
HIGH	52	12	08	0/4
LOW	52	07	08	0/4

OBSERVED GRAVITY & TEMP.

B.S. & W. %

B.S. & W.
MEASURE

FEET	IN.
40.0	52
00	08

00.70

SEAL OFF
278117SEAL ON
294614

DATE
TIME
03/18
11:14

ON

Waters, Brandon

X

OPERATOR'S WITNESS

DATE
TIME
03/18
11:19

OFF

Waters, Brandon

X

OPERATOR'S WITNESS

REMARKS:

THIS TICKET COVERS ALL CLAIMS FOR
ALLOWANCE. THE OIL REPRESENTED BY
THIS TICKET WAS RECEIVED AND RUN
AS THE PROPERTY OF
Dorado Transportation, LLC

EMERGENCY CONTACT:
1-800-424-9300
CHEMTREC

COPY 3

DORADO

TRANSPORTATION, LLC
9101 UP RIVER ROAD
CORPUS CHRISTI, TX
78409

REGULAR TICKET

AREA CODE: 88

PRODUCT

UN1267, PETROLEUM
CRUDE OIL, 3, PG II

EST. DRIVER GROSS: 176.00

OPERATOR

CLEARWATER SMD, LLC.

LEASE: 29000294

SOUTH VACUUM #27-4 SMD

STATE ID: 37122

DESTINATION: 214

TRUCK: 474 TRAILER: 444

DATE: 03/18/2023

TICKET: 02950945

TANK NO.: 00502 HEIGHT: 16 SIZE: 500

	OIL LEVEL			
GAUGE	TEMP	FT.	IN.	FRACT.
HIGH	53	07	00	0/4
LOW	53	01	00	0/4

OBSERVED GRAVITY & TEMP.		B.S. & W. %
41.2	53	00.30

B.S. & W. MEASURE	FEET	IN.
	00	00

SEAL OFF
294614SEAL ON
294649DATE
TIME
03/18
13:13

ON

Waters, Brandon

X

OPERATOR'S WITNESS

DATE
TIME
03/18
13:29

OFF

Waters, Brandon

X

OPERATOR'S WITNESS

REMARKS:

THIS TICKET COVERS ALL CLAIMS FOR
ALLOWANCE. THE OIL REPRESENTED BY
THIS TICKET WAS RECEIVED AND RUN
AS THE PROPERTY OF
Dorado Transportation, LLC

EMERGENCY CONTACT:
1-800-424-9300
CHEMTREC

COPY 4

DORADO

TRANSPORTATION, LLC
9101 UP RIVER ROAD
CORPUS CHRISTI, TX
78409

REGULAR TICKET

AREA CODE: 80

PRODUCT

UN1267, PETROLEUM
CRUDE OIL, 3, PG II

EST. DRIVER GROSS: 184.18

OPERATOR
CLEARWATER SMD, LLC.

LEASE: 29000294

SOUTH VACUUM #27-4 SMD

STATE ID: 37122

DESTINATION: 214

TRUCK: 456 TRAILER: 438

DATE: 03/09/2023

TICKET: 05331102

TANK NO.: 00502 HEIGHT: 16 SIZE: 0500

OIL LEVEL				
GAUGE	TEMP	FT.	IN.	FRACT.
HIGH	073	07	08	3/4
LOW	073	02	02	2/4

OBSERVED GRAVITY & TEMP. B.S. & W. %

B.S. & W. MEASURE	45.8	073	00.20
FEET	IN.		
00	08		

SEAL OFF
278116SEAL ON
278117DATE
TIME
03/09
16:05

ON

Bobby Gressett
GRESSETT, BOBBY

X

OPERATOR'S WITNESS

DATE
TIME
03/09
16:31

OFF

Bobby Gressett
GRESSETT, BOBBY

X

OPERATOR'S WITNESS

REMARKS:

THIS TICKET COVERS ALL CLAIMS FOR
ALLOWANCE. THE OIL REPRESENTED BY
THIS TICKET WAS RECEIVED AND RUN
AS THE PROPERTY OF
Dorado Transportation, LLC

EMERGENCY CONTACT:
1-800-424-9300
CHEMTREC

COPY 1

DORADO

TRANSPORTATION, LLC
9101 UP RIVER ROAD
CORPUS CHRISTI, TX
78409

REGULAR TICKET

AREA CODE: 88

PRODUCT

UN1267, PETROLEUM
CRUDE OIL, 3, PG II

EST. DRIVER GROSS: 185.57

OPERATOR

CLEARWATER SMD, LLC.

LEASE: 29000294

SOUTH VACUUM #27-4 SMD

STATE ID: 37122

DESTINATION: 214

TRUCK: 456 TRAILER: 438

DATE: 03/09/2023

TICKET: 05331101

TANK NO.: 00502 HEIGHT: 16 SIZE: 0500

OIL LEVEL				
GAUGE	TEMP	FT.	IN.	FRACT.
HIGH	068	13	03	2/4
LOW	068	07	08	3/4

OBSERVED GRAVITY & TEMP. B.S. & W. %

B.S. & W. MEASURE	FEET	IN.
45.6	00	08

SEAL OFF
294722SEAL ON
278116DATE
TIME
03/09
14:08

ON

GRESSETT, BOBBY

X

OPERATOR'S WITNESS

DATE
TIME
03/09
14:30

OFF

GRESSETT, BOBBY

X

OPERATOR'S WITNESS

REMARKS:

THIS TICKET COVERS ALL CLAIMS FOR
ALLOWANCE. THE OIL REPRESENTED BY
THIS TICKET WAS RECEIVED AND RUN
AS THE PROPERTY OF
Dorado Transportation, LLC

EMERGENCY CONTACT:
1-800-424-9300
CHEMTREC

COPY 1

DORADO

TRANSPORTATION, LLC

9101 UP RIVER ROAD
CORPUS CHRISTI, TX
78409

REGULAR TICKET

AREA CODE: 80

PRODUCT

UN1267, PETROLEUM
CRUDE OIL, 3, PG II

EST. DRIVER GROSS: 181.50

OPERATOR
CLEARWATER SMD, LLC.

LEASE: 29000294

SOUTH VACUUM #27-4 SMD

STATE ID: 37122

DESTINATION: 215

TRUCK: 489 TRAILER: 442

DATE: 03/11/2023

TICKET: 02932647

TANK NO.: 00501 HEIGHT: 16 SIZE: 500

GAUGE	TEMP	OIL LEVEL		
		FT.	IN.	FRACT.
HIGH	66	13	05	2/4
LOW	66	07	11	2/4

OBSERVED GRAVITY & TEMP.

B.S. & W. %


B.S. & W. MEASURE	FEET		IN.	
	42.4	00	66	00

SEAL OFF
294804

SEAL ON
280008

DATE
TIME
03/11
10:39

ON



Patterson, Cecil

X

OPERATOR'S WITNESS

DATE
TIME
03/11
10:46

OFF


Patterson, Cecil

X

OPERATOR'S WITNESS

REMARKS:

THIS TICKET COVERS ALL CLAIMS FOR
ALLOWANCE. THE OIL REPRESENTED BY
THIS TICKET WAS RECEIVED AND RUN
AS THE PROPERTY OF
Dorado Transportation, LLC

EMERGENCY CONTACT:
1-800-424-9300
CHEMTREC

COPY 3

DORADO

TRANSPORTATION, LLC

9101 UP RIVER ROAD
CORPUS CHRISTI, TX
78409

REGULAR TICKET

AREA CODE: 80

PRODUCT

UN1267, PETROLEUM
CRUDE OIL, 3, PG II

EST. DRIVER GROSS: 180.12

OPERATOR

CLEARWATER SMD, LLC.

LEASE: 29000294

SOUTH VACUUM #27-4 SMD

STATE ID: 37122

DESTINATION: 215

TRUCK: 489 TRAILER: 442

DATE: 03/11/2023

TICKET: 02932648

TANK NO.: 00501

HEIGHT: 16 SIZE: 500

OIL LEVEL				
GAUGE	TEMP	FT.	IN.	FRACT.
HIGH	70	07	11	2/4
LOW	70	02	06	0/4

OBSERVED GRAVITY & TEMP.

43.0

70

B.S. & W. %
00.10

B.S. & W.
MEASURE

FEET
00

IN.
00

SEAL OFF
200008

SEAL ON
200009

DATE
TIME
03/11
12:31

ON



Patterson, Cecil

X

OPERATOR'S WITNESS

DATE
TIME
03/11
12:54

OFF


Patterson, Cecil

X

OPERATOR'S WITNESS

REMARKS:

THIS TICKET COVERS ALL CLAIMS FOR
ALLOWANCE. THE OIL REPRESENTED BY
THIS TICKET WAS RECEIVED AND RUN
AS THE PROPERTY OF
Dorado Transportation, LLC

EMERGENCY CONTACT:
1-800-424-9300
CHEMTREC

COPY 10

DORADO

TRANSPORTATION, LLC
9101 UP RIVER ROAD
CORPUS CHRISTI, TX
78409

REGULAR TICKET

AREA CODE: 88

PRODUCT

UN1267, PETROLEUM
CRUDE OIL, 3, PG II

EST. DRIVER GROSS: 181.50

OPERATOR

CLEARWATER SWD, LLC.

LEASE: 29000294

SOUTH VACUUM #27-4 SWD

STATE ID: 37122

DESTINATION: 214

TRUCK: 455 TRAILER: 649

DATE: 03/05/2023

TICKET: 02950936

TANK NO.: 00501 HEIGHT: 16 SIZE: 500

OIL LEVEL			
GAUGE	TEMP	FT.	IN. FRACT.
HIGH	73	07	11 0/4
LOW	73	02	05 0/4

OBSERVED GRAVITY & TEMP.		B.S. & W. %
44.8	73	00.10

B.S. & W. MEASURE	FEET	IN.
00	08	

SEAL OFF
294803SEAL ON
294804

ON

Waters, Brandon

DATE
TIME
03/05
17:49

X

OPERATOR'S WITNESS

DATE
TIME
03/05
18:22

OFF

Waters, Brandon

X

OPERATOR'S WITNESS

REMARKS:

THIS TICKET COVERS ALL CLAIMS FOR
ALLOWANCE. THE OIL REPRESENTED BY
THIS TICKET WAS RECEIVED AND RUN
AS THE PROPERTY OF
Dorado Transportation, LLC

EMERGENCY CONTACT:
1-800-424-9300
CHEMTREC

COPY 3

DORADO

TRANSPORTATION, LLC

9101 UP RIVER ROAD
CORPUS CHRISTI, TX
78409

REGULAR TICKET

AREA CODE: 80

PRODUCT

UN1267, PETROLEUM
CRUDE OIL, 3, PG II

EST. DRIVER GROSS: 184.25

OPERATOR

CLEARWATER SMD, LLC.

LEASE: 29000294

SOUTH VACUUM #27-4 SMD

STATE ID: 37122

DESTINATION: 214

TRUCK: 455 TRAILER: 649

DATE: 03/05/2023

TICKET: 02950935

TANK NO.: 00501 HEIGHT: 16 SIZE: 500

OIL LEVEL			
GAUGE	TEMP	FT.	IN. FRACT.
HIGH	71	13	06 0/4
LOW	71	07	11 0/4

OBSERVED GRAVITY & TEMP.

B.S. & W. %
00.30

B.S. & W. MEASURE	FEET	IN.
44.0	71	08
00		

SEAL OFF
294858

SEAL ON
294803

DATE
TIME
03/05
15:57

ON

Waters, Brandon

X

OPERATOR'S WITNESS

DATE
TIME
03/05
16:09

OFF

Waters, Brandon

X

OPERATOR'S WITNESS

REMARKS:

THIS TICKET COVERS ALL CLAIMS FOR
ALLOWANCE. THE OIL REPRESENTED BY
THIS TICKET WAS RECEIVED AND RUN
AS THE PROPERTY OF
Dorado Transportation, LLC

EMERGENCY CONTACT:
1-800-424-9300
CHEMTREC

COPY 2

DORADO

TRANSPORTATION, LLC
9101 UP RIVER ROAD
CORPUS CHRISTI, TX
78409

REGULAR TICKET

AREA CODE: 88

PRODUCT

UN1267, PETROLEUM
CRUDE OIL, 3, PG II

EST. DRIVER GROSS: 181.50

OPERATOR

CLEARWATER SWD, LLC.

LEASE: 29000294

SOUTH VACUUM #27-4 SWD

STATE ID: 37122

DESTINATION: 214

TRUCK: 474 TRAILER: 444

DATE: 03/29/2023

TICKET: 02922416

TANK NO.: 00502 HEIGHT: 16 SIZE: 500

OIL LEVEL

GAUGE	TEMP	FT.	IN.	FRACT.
HIGH	58	14	00	0/4
LOW	58	08	06	0/4

OBSERVED GRAVITY & TEMP.

B.S. & W. %

B.S. & W. MEASURE	FEET	IN.
	00	08

SEAL OFF
294649SEAL ON
294634

DATE
TIME
03/29
10:43

ON 
GRADO, SAMUEL

X OPERATOR'S WITNESS

OFF 
GRADO, SAMUEL

DATE
TIME
03/29
10:46

X OPERATOR'S WITNESS

REMARKS:

THIS TICKET COVERS ALL CLAIMS FOR
ALLOWANCE. THE OIL REPRESENTED BY
THIS TICKET WAS RECEIVED AND RUN
AS THE PROPERTY OF
Dorado Transportation, LLC

EMERGENCY CONTACT:
1-800-424-9300
CHEMTREC

COPY 4

DORADO

TRANSPORTATION, LLC
9101 UP RIVER ROAD
CORPUS CHRISTI, TX
78409

REGULAR TICKET

AREA CODE: 88

PRODUCT

UN1267, PETROLEUM
CRUDE OIL, 3, PG II

EST. DRIVER GROSS: 181.50

OPERATOR

CLEARWATER SWD, LLC.

LEASE: 29000294

SOUTH VACUUM #27-4 SWD

STATE ID: 37122

DESTINATION: 214

TRUCK: 474 TRAILER: 444

DATE: 03/29/2023

TICKET: 02922417

TANK NO.: 00502 HEIGHT: 16 SIZE: 500

OIL LEVEL			
GAUGE	TEMP	FT.	IN. FRACT.
HIGH	64	08	0/4
LOW	64	03	0/4

OBSERVED GRAVITY & TEMP.


B.S. & W. %

B.S. & W. MEASURE	FEET	IN.
	45.0	64
	00	08

00.20

SEAL OFF
294649SEAL ON
294644

DATE
TIME
03/29
12:59

ON 
GRADO, SAMUEL

X OPERATOR'S WITNESS

DATE
TIME
03/29
13:02

OFF 
GRADO, SAMUEL

X OPERATOR'S WITNESS

REMARKS:

THIS TICKET COVERS ALL CLAIMS FOR
ALLOWANCE. THE OIL REPRESENTED BY
THIS TICKET WAS RECEIVED AND RUN
AS THE PROPERTY OF
Dorado Transportation, LLC

EMERGENCY CONTACT:
1-800-424-9300
CHEMTREC

COPY 3

DORADO

TRANSPORTATION, LLC

9101 UP RIVER ROAD
CORPUS CHRISTI, TX
78409

REGULAR TICKET

AREA CODE: 88

PRODUCT

UN1267, PETROLEUM
CRUDE OIL, 3, PG II

EST. DRIVER GROSS: 181.50

OPERATOR

CLEARWATER SMD, LLC.

LEASE: 29000294

SOUTH VACUUM #27-4 SMD

STATE ID: 37122

DESTINATION: 214

TRUCK: 489 TRAILER: 442

DATE: 03/28/2023

TICKET: 02932691

TANK NO.: 00501 HEIGHT: 16 SIZE: 500

OIL LEVEL

GAUGE	TEMP	FT.	IN.	FRACT.
HIGH	50	13	06	0/4
LOW	50	08	00	0/4

OBSERVED GRAVITY & TEMP.

50.0

50

B.S. & W. %
00.10

B.S. & W.
MEASURE

FEET
00

IN.
00

SEAL OFF
294556

SEAL ON
280047

DATE
TIME
03/28
10:47

ON


Patterson, Cecil

X

OPERATOR'S WITNESS

DATE
TIME
03/28
10:52

OFF


Patterson, Cecil

X

OPERATOR'S WITNESS

REMARKS:

THIS TICKET COVERS ALL CLAIMS FOR
ALLOWANCE. THE OIL REPRESENTED BY
THIS TICKET WAS RECEIVED AND RUN
AS THE PROPERTY OF
Dorado Transportation, LLC

EMERGENCY CONTACT:
1-800-424-9300
CHEMTREC

COPY 2

District I
1625 N. French Dr., Hobbs, NM 88240
Phone:(575) 393-6161 Fax:(575) 393-0720
District II
811 S. First St., Artesia, NM 88210
Phone:(575) 748-1283 Fax:(575) 748-9720
District III
1000 Rio Brazos Rd., Aztec, NM 87410
Phone:(505) 334-6178 Fax:(505) 334-6170
District IV
1220 S. St Francis Dr., Santa Fe, NM 87505
Phone:(505) 476-3470 Fax:(505) 476-3462

State of New Mexico
Energy, Minerals and Natural Resources
Oil Conservation Division
1220 S. St Francis Dr.
Santa Fe, NM 87505

ACKNOWLEDGMENTS

Action 211739

ACKNOWLEDGMENTS

Operator: CLEARWATER SWD, LLC P.O. Box 1476 Lovington, NM 88260	OGRID: 371101
	Action Number: 211739
	Action Type: [C-104] Transport Authorization (C-104)

ACKNOWLEDGMENTS

<input checked="" type="checkbox"/>	I hereby certify that the required Water Use Report has been, or will be, submitted for this wells completion.
<input checked="" type="checkbox"/>	I hereby certify that the required FracFocus disclosure has been, or will be, submitted for this wells completion.

District I
1625 N. French Dr., Hobbs, NM 88240
Phone:(575) 393-6161 Fax:(575) 393-0720
District II
811 S. First St., Artesia, NM 88210
Phone:(575) 748-1283 Fax:(575) 748-9720
District III
1000 Rio Brazos Rd., Aztec, NM 87410
Phone:(505) 334-6178 Fax:(505) 334-6170
District IV
1220 S. St Francis Dr., Santa Fe, NM 87505
Phone:(505) 476-3470 Fax:(505) 476-3462

State of New Mexico
Energy, Minerals and Natural Resources
Oil Conservation Division
1220 S. St Francis Dr.
Santa Fe, NM 87505

CONDITIONS

Action 211739

CONDITIONS

Operator: CLEARWATER SWD, LLC P.O. Box 1476 Lovington, NM 88260	OGRID: 371101
	Action Number: 211739
	Action Type: [C-104] Transport Authorization (C-104)

CONDITIONS

Created By	Condition	Condition Date
plmartinez	ACCEPTED FOR RECORD ONLY.	5/3/2023