

<b>Well Name:</b> SAKER 6-7 FEDERAL COM	<b>Well Location:</b> T24S / R35E / SEC 6 / LOT 3 /	<b>County or Parish/State:</b>
<b>Well Number:</b> 36H	<b>Type of Well:</b> OIL WELL	<b>Allottee or Tribe Name:</b>
<b>Lease Number:</b> NMNM14164	<b>Unit or CA Name:</b>	<b>Unit or CA Number:</b>
<b>US Well Number:</b> 3002548937	<b>Well Status:</b> Approved Application for Permit to Drill	<b>Operator:</b> OXY USA INCORPORATED

Notice of Intent

**Sundry ID:** 2714742

<b>Type of Submission:</b> Notice of Intent	<b>Type of Action:</b> APD Change
<b>Date Sundry Submitted:</b> 02/08/2023	<b>Time Sundry Submitted:</b> 12:55
<b>Date proposed operation will begin:</b> 03/31/2023	

**Procedure Description:** OXY USA Inc. respectfully requests approval to amend the subject well AAPD horizontal spacing unit. The surface hole location and bottom hole location are not changing. The drill plan changes were previously approved on sundry ID: 2711944. See the attached well plat showing the new horizontal wolfcamp spacing unit.

NOI Attachments

**Procedure Description**

Saker6\_7FedCom36H\_C102\_20230208125448.pdf

<b>Well Name:</b> SAKER 6-7 FEDERAL COM	<b>Well Location:</b> T24S / R35E / SEC 6 / LOT 3 /	<b>County or Parish/State:</b>
<b>Well Number:</b> 36H	<b>Type of Well:</b> OIL WELL	<b>Allottee or Tribe Name:</b>
<b>Lease Number:</b> NMNM14164	<b>Unit or CA Name:</b>	<b>Unit or CA Number:</b>
<b>US Well Number:</b> 3002548937	<b>Well Status:</b> Approved Application for Permit to Drill	<b>Operator:</b> OXY USA INCORPORATED

Operator

I certify that the foregoing is true and correct. Title 18 U.S.C. Section 1001 and Title 43 U.S.C. Section 1212, make it a crime for any person knowingly and willfully to make to any department or agency of the United States any false, fictitious or fraudulent statements or representations as to any matter within its jurisdiction. Electronic submission of Sundry Notices through this system satisfies regulations requiring a

**Operator Electronic Signature:** LESLIE REEVES

**Signed on:** FEB 08, 2023 12:55 PM

**Name:** OXY USA INCORPORATED

**Title:** Advisor Regulatory

**Street Address:** 5 GREENWAY PLAZA, SUITE 110

**City:** HOUSTON

**State:** TX

**Phone:** (713) 497-2492

**Email address:** LESLIE\_REEVES@OXY.COM

Field

**Representative Name:**

**Street Address:**

**City:**

**State:**

**Zip:**

**Phone:**

**Email address:**

BLM Point of Contact

**BLM POC Name:** KEITH P IMMATTY

**BLM POC Title:** ENGINEER

**BLM POC Phone:** 5759884722

**BLM POC Email Address:** KIMMATTY@BLM.GOV

**Disposition:** Approved

**Disposition Date:** 04/04/2023

**Signature:** Keith Immatty

District I  
1625 N. French Dr., Hobbs, NM 88240  
Phone: (575) 393-6161 Fax: (575) 393-0720  
District II  
811 S. First St., Artesia, NM 88210  
Phone: (575) 748-1283 Fax: (575) 748-9720  
District III  
1000 Rio Brazos Road, Aztec, NM 87410  
Phone: (505) 334-6178 Fax: (505) 334-6170  
District IV  
1220 S. St. Francis Dr., Santa Fe, NM 87505  
Phone: (505) 476-3460 Fax: (505) 476-3462

State of New Mexico  
Energy, Minerals & Natural Resources Department  
OIL CONSERVATION DIVISION  
1220 South St. Francis Dr.  
Santa Fe, NM 87505

Form C-102  
Revised August 1, 2011  
Submit one copy to appropriate  
District Office

☒ AMENDED REPORT

WELL LOCATION AND ACREAGE DEDICATION PLAT

<sup>1</sup> API Number 30-025-48937		<sup>2</sup> Pool Code 2220		<sup>3</sup> Pool Name ANTELOPE RIDGE; WOLFCAMP	
<sup>4</sup> Property Code 330848		<sup>5</sup> Property Name SAKER 6 7 FED COM			<sup>6</sup> Well Number 36H
<sup>7</sup> OGRID No. 16696		<sup>8</sup> Operator Name OXY USA INC.			<sup>9</sup> Elevation 3449.6' (NAVD 88)

<sup>10</sup> Surface Location

UL or lot no. 3	Section 6	Township 24S	Range 35E	Lot Idn	Feet from the 200	North/South line NORTH	Feet from the 2030	East/West line WEST	County LEA
--------------------	--------------	-----------------	--------------	---------	----------------------	---------------------------	-----------------------	------------------------	---------------

<sup>11</sup> Bottom Hole Location If Different From Surface

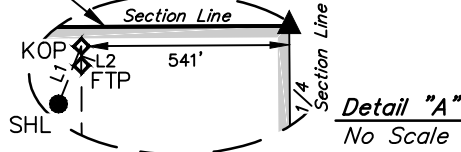
UL or lot no. N	Section 7	Township 24S	Range 35E	Lot Idn	Feet from the 20	North/South line SOUTH	Feet from the 2090	East/West line WEST	County LEA
<sup>12</sup> Dedicated Acres 640.04		<sup>13</sup> Joint or Infill		<sup>14</sup> Consolidation Code		<sup>15</sup> Order No.			

No allowable will be assigned to this completion until all interests have been consolidated or a non-standard unit has been approved by the division.

<b>NAD 83 (SURFACE HOLE LOCATION)</b> LATITUDE = 32°15'11.75" (32.253264°) LONGITUDE = 103°24'31.07" (103.408630°) <b>NAD 27 (SURFACE HOLE LOCATION)</b> LATITUDE = 32°15'11.30" (32.253139°) LONGITUDE = 103°24'29.36" (103.408156°) <b>STATE PLANE NAD 83 (N.M. EAST)</b> N: 457101.74' E: 827199.29' <b>STATE PLANE NAD 27 (N.M. EAST)</b> N: 457042.38' E: 786014.77'	<b>SURVEY</b> <b>PERP.</b> 200' FNL 2030' FWL
<b>NAD 83 (KICK OFF POINT)</b> LATITUDE = 32°15'13.23" (32.253676°) LONGITUDE = 103°24'30.37" (103.408436°) <b>NAD 27 (KICK OFF POINT)</b> LATITUDE = 32°15'12.78" (32.253551°) LONGITUDE = 103°24'28.66" (103.407962°) <b>STATE PLANE NAD 83 (N.M. EAST)</b> N: 457252.29' E: 827257.97' <b>STATE PLANE NAD 27 (N.M. EAST)</b> N: 457192.93' E: 786073.45'	<b>SURVEY</b> <b>PERP.</b> 50' FNL 2090' FWL
<b>NAD 83 (FIRST TAKE POINT)</b> LATITUDE = 32°15'12.74" (32.253539°) LONGITUDE = 103°24'30.37" (103.408436°) <b>NAD 27 (FIRST TAKE POINT)</b> LATITUDE = 32°15'12.29" (32.253414°) LONGITUDE = 103°24'28.66" (103.407962°) <b>STATE PLANE NAD 83 (N.M. EAST)</b> N: 457202.30' E: 827258.41' <b>STATE PLANE NAD 27 (N.M. EAST)</b> N: 457142.94' E: 786073.89'	<b>SURVEY</b> <b>PERP.</b> 100' FNL 2090' FWL

<b>NAD 83 (LAST TAKE POINT)</b> LATITUDE = 32°13'30.21" (32.225058°) LONGITUDE = 103°24'30.32" (103.408421°) <b>NAD 27 (LAST TAKE POINT)</b> LATITUDE = 32°13'29.76" (32.224933°) LONGITUDE = 103°24'28.62" (103.407949°) <b>STATE PLANE NAD 83 (N.M. EAST)</b> N: 446841.02' E: 827352.06' <b>STATE PLANE NAD 27 (N.M. EAST)</b> N: 446781.94' E: 786167.09'	<b>SURVEY</b> <b>PERP.</b> 100' FSL 2090' FWL
<b>NAD 83 (BOTTOM HOLE LOCATION)</b> LATITUDE = 32°13'29.42" (32.224838°) LONGITUDE = 103°24'30.32" (103.408421°) <b>NAD 27 (BOTTOM HOLE LOCATION)</b> LATITUDE = 32°13'28.97" (32.224713°) LONGITUDE = 103°24'28.62" (103.407949°) <b>STATE PLANE NAD 83 (N.M. EAST)</b> N: 446761.04' E: 827352.78' <b>STATE PLANE NAD 27 (N.M. EAST)</b> N: 446701.95' E: 786167.81'	<b>SURVEY</b> <b>PERP.</b> 20' FSL 2090' FWL

HORIZONTAL  
SPACING UNIT



Section Line

541'

KOP

FTP

SHL

1/4

Detail "A"  
No Scale

See Detail "A"

<sup>17</sup> OPERATOR  
CERTIFICATION

I hereby certify that the information contained herein is true and complete to the best of my knowledge and belief, and that this organization either owns a working interest or unleased mineral interest in the land including the proposed bottom hole location or has a right to drill this well at this location pursuant to a contract with an owner of such a mineral or working interest, or to a voluntary pooling agreement or a compulsory pooling order heretofore entered by the division.

*Leslie T. Reeves* 2-8-23

Signature \_\_\_\_\_ Date \_\_\_\_\_

LESLEE REEVES

Printed Name \_\_\_\_\_

LESLEE\_REEVES@OXY.COM

E-mail Address \_\_\_\_\_


<sup>18</sup> SURVEYOR  
CERTIFICATION

I hereby certify that the well location shown on this plat was plotted from field notes of actual surveys made by me or under my supervision, and that the same is true and correct to the best of my belief.

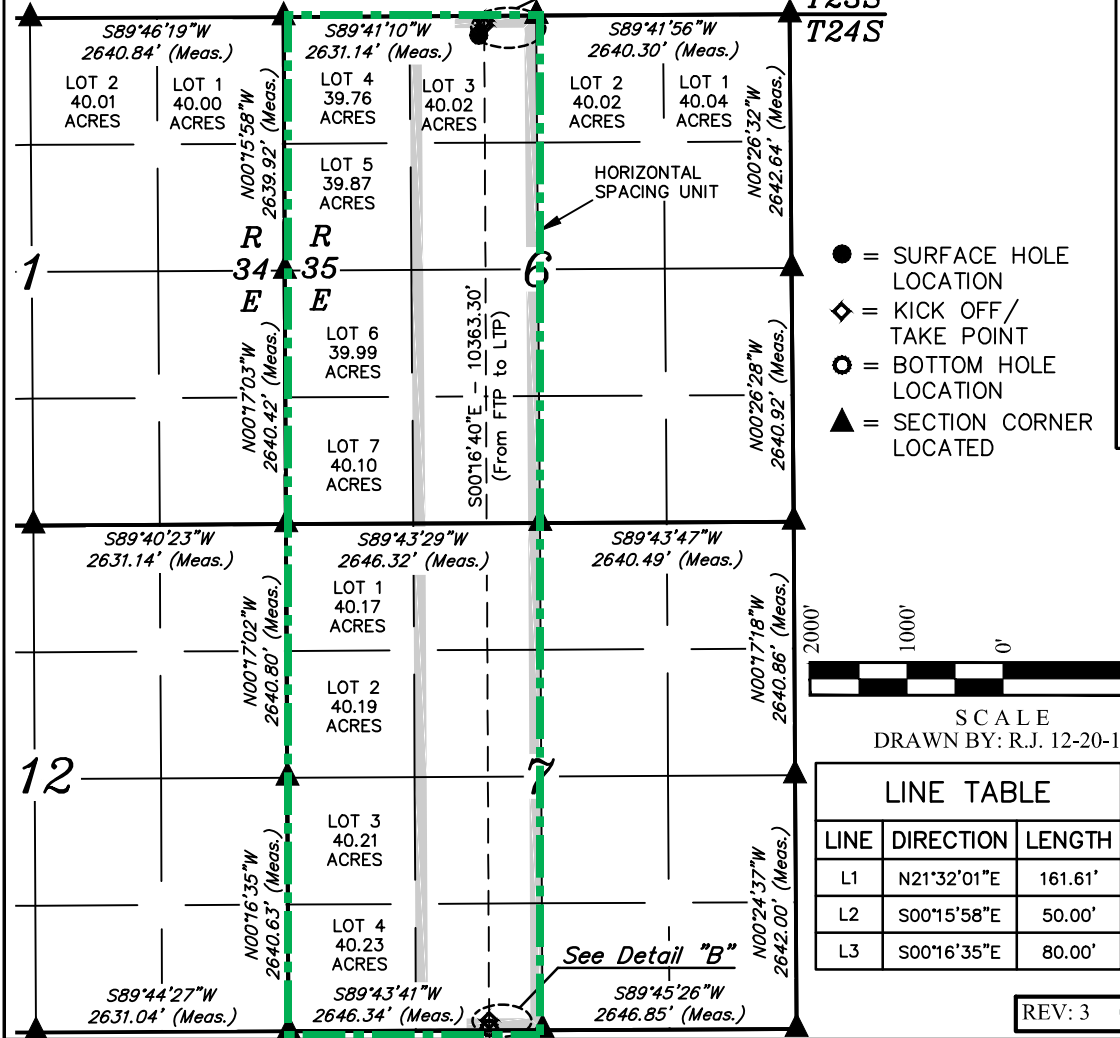
December 12, 2019

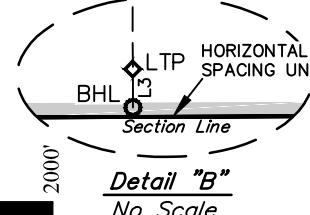
Date of Survey \_\_\_\_\_

Signature and Seal of Professional Surveyor: \_\_\_\_\_



Certificate Number: \_\_\_\_\_





See Detail "B"

NOTE:

- Distances referenced on plat to section lines are perpendicular.
- Basis of Bearing is a Transverse Mercator Projection with a Central Meridian of W103°53'00" (NAD 83)

REV: 3 01-04-21 R.J. (HSU CHANGE)

**District I**  
1625 N. French Dr., Hobbs, NM 88240  
Phone:(575) 393-6161 Fax:(575) 393-0720  
**District II**  
811 S. First St., Artesia, NM 88210  
Phone:(575) 748-1283 Fax:(575) 748-9720  
**District III**  
1000 Rio Brazos Rd., Aztec, NM 87410  
Phone:(505) 334-6178 Fax:(505) 334-6170  
**District IV**  
1220 S. St Francis Dr., Santa Fe, NM 87505  
Phone:(505) 476-3470 Fax:(505) 476-3462

**State of New Mexico**  
**Energy, Minerals and Natural Resources**  
**Oil Conservation Division**  
**1220 S. St Francis Dr.**  
**Santa Fe, NM 87505**

CONDITIONS

Action 204885

CONDITIONS

Operator: OXY USA INC P.O. Box 4294 Houston, TX 772104294	OGRID: 16696
	Action Number: 204885
	Action Type: [C-103] NOI Change of Plans (C-103A)

CONDITIONS

Created By	Condition	Condition Date
pkautz	None	5/4/2023