

Office
District I - (575) 393-6161
1625 N. French Dr., Hobbs, NM 88240
District II - (575) 748-1283
811 S. First St., Artesia, NM 88210
District III - (505) 334-6178
1000 Rio Brazos Rd., Aztec, NM 87410
District IV - (505) 476-3460
1220 S. St. Francis Dr., Santa Fe, NM
87505

State of New Mexico
Energy, Minerals and Natural Resources

Form C-103
Revised July 18, 2013

OIL CONSERVATION DIVISION
1220 South St. Francis Dr.
Santa Fe, NM 87505

WELL API NO. 30-081-20063
5. Indicate Type of Lease STATE <input type="checkbox"/> FEE <input checked="" type="checkbox"/>
6. State Oil & Gas Lease No.
7. Lease Name or Unit Agreement Name SANTA FE PACIFIC
8. Well Number SEP 103
9. OGRID Number 185239
10. Pool name or Wildcat CHAD WASH MD

SUNDRY NOTICES AND REPORTS ON WELLS
(DO NOT USE THIS FORM FOR PROPOSALS TO DRILL OR TO DEEPEN OR PLUG BACK TO A DIFFERENT RESERVOIR. USE "APPLICATION FOR PERMIT" (FORM C-101) FOR SUCH PROPOSALS.)

1. Type of Well: Oil Well ☒ Gas Well ☐ Other ☐

2. Name of Operator
ENERGY INC LLC

3. Address of Operator
12812 PIMA SE, ALBUQUERQUE NM 87123

4. Well Location
Unit Letter **P** : **165** feet from the **F8L** line and **165** feet from the **FEL** line
Section **21** Township **20N** Range **9W** NMPM County **McKINLEY**

11. Elevation (Show whether DR, RKB, RT, GR, etc.)
6410' GR

12. Check Appropriate Box to Indicate Nature of Notice, Report or Other Data

NOTICE OF INTENTION TO:		SUBSEQUENT REPORT OF:	
PERFORM REMEDIAL WORK <input type="checkbox"/>	PLUG AND ABANDON <input checked="" type="checkbox"/>	REMEDIAL WORK <input type="checkbox"/>	ALTERING CASING <input type="checkbox"/>
TEMPORARILY ABANDON <input type="checkbox"/>	CHANGE PLANS <input type="checkbox"/>	COMMENCE DRILLING OPNS. <input type="checkbox"/>	P AND A <input type="checkbox"/>
PULL OR ALTER CASING <input type="checkbox"/>	MULTIPLE COMPL <input type="checkbox"/>	CASING/CEMENT JOB <input type="checkbox"/>	
DOWNHOLE COMMINGLE <input type="checkbox"/>			
CLOSED-LOOP SYSTEM <input type="checkbox"/>			
OTHER: <input type="checkbox"/>		OTHER: <input type="checkbox"/>	

13. Describe proposed or completed operations. (Clearly state all pertinent details, and give pertinent dates, including estimated date of starting any proposed work). SEE RULE 19.15.7.14 NMAC. For Multiple Completions: Attach wellbore diagram of proposed completion or recompletion.

5/10/23 CIRCULATE WELLBORE
5/12/23 FILL WELLBORE FROM TD TO SURFACE WITH 46.87 CU FT CEMENT & CEMENT
5/17/23 PLACE DRY HOLE MARKER & CHURN LOCATION

Spud Date:

Rig Release Date:

I hereby certify that the information above is true and complete to the best of my knowledge and belief.

SIGNATURE

TITLE

MANAGING MEMBER 5/3/23

Type or print name

JOHN L. NANCOS

E-mail address:

JNANCOS42@GMAIL.COM

PHONE:

3054148548

For State Use Only

APPROVED BY:

[Signature]

TITLE

Petroleum Specialist

DATE

05/17/23

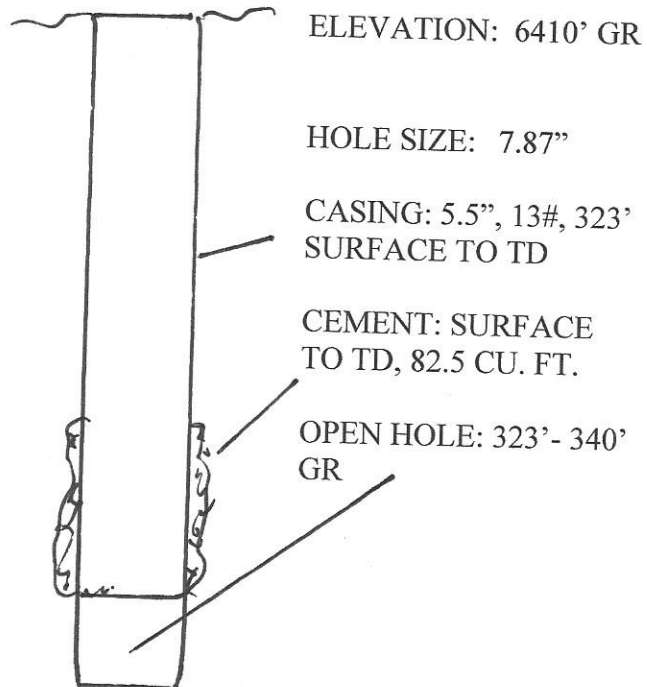
Conditions of Approval (if any):

SFP 103 PLUGGING PLAN
30-031-20063
165' FSL AND 165' FEL
P, SEC. 21, T20N, R9W

5/10//2023 REMOVE PRODUCTION EQUIPMENT, CIRCULATE WELLBORE,
5/12/2023 FILL WELLBORE FROM TD TO SURFACE WITH 46.57 CU. FT.
CLASS B CEMENT,
5/17/2023 PLACE DRY HOLE MARKER, CLEAN AND RECLAME LOCATION
OF APPROXIMATELY 1000 SQ. FT.

4' PIPE DRY HOLE MARKER

CLASS B CEMENT
46.57 CU. FT.



SFP 103 PLUGGED WELLBORE

30-031-20063

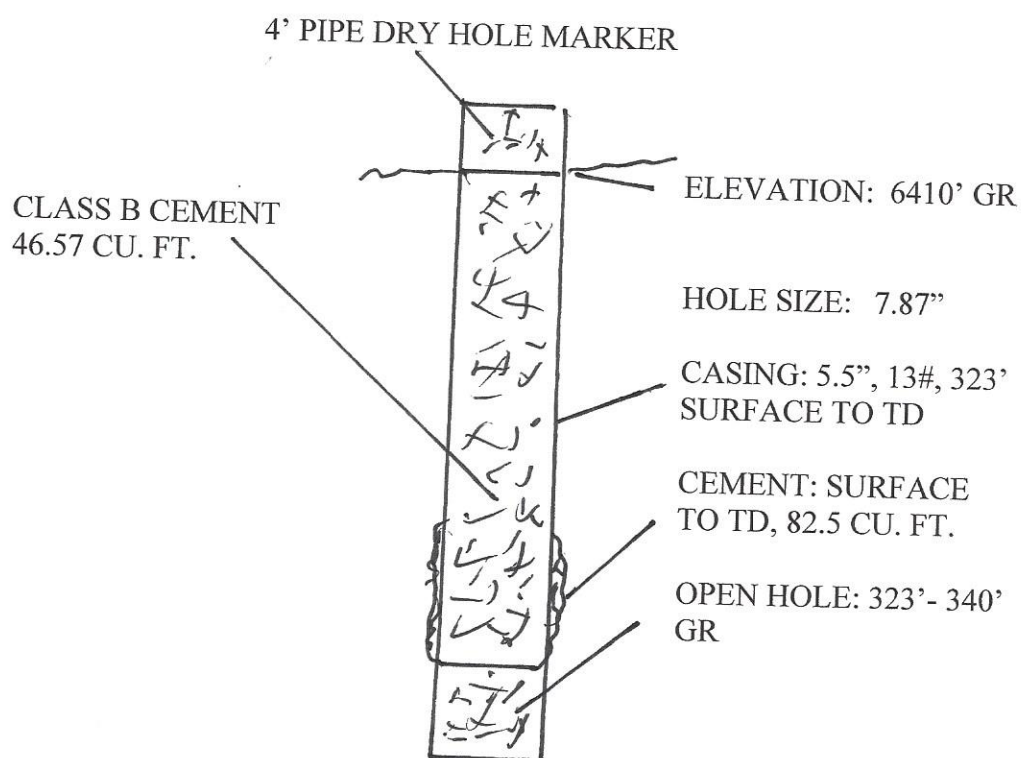
165' FSL AND 165' FEL

P, SEC. 21, T20N, R9W

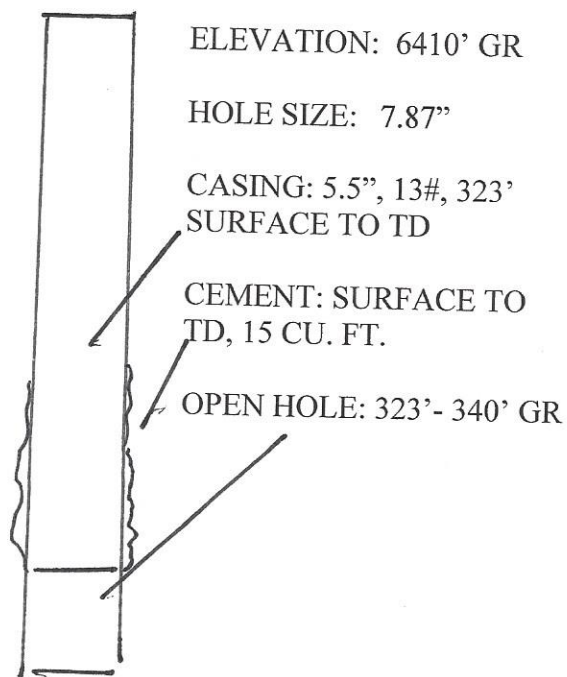
5/10/2023 REMOVE PRODUCTION EQUIPMENT, CIRCULATE WELLBORE,
5/12/2023 FILL WELLBORE FROM TD TO SURFACE WITH 46.57 CU. FT.

CLASS B CEMENT,

5/17/2023 PLACE DRY HOLE MARKER, CLEAN AND RECLAME LOCATION
OF APPROXIMATELY 1000 SQ. FT.



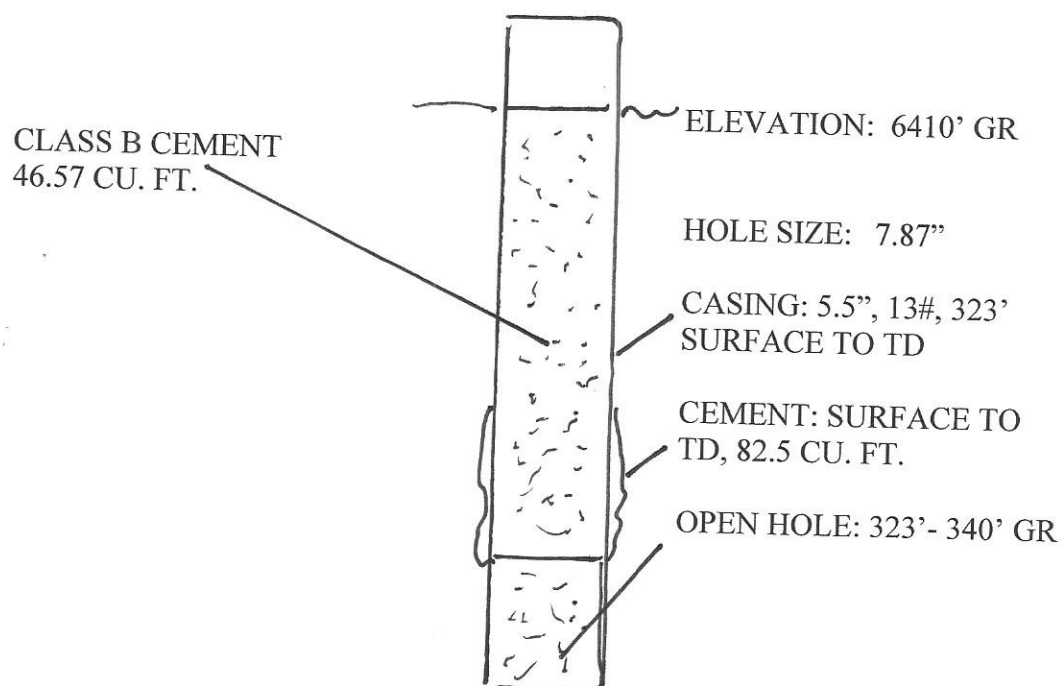
SFP 103 WELLBORE DIAGRAM
30-031-20063
165' FSL AND 165' FEL
P, SEC. 21, T20N, R9W



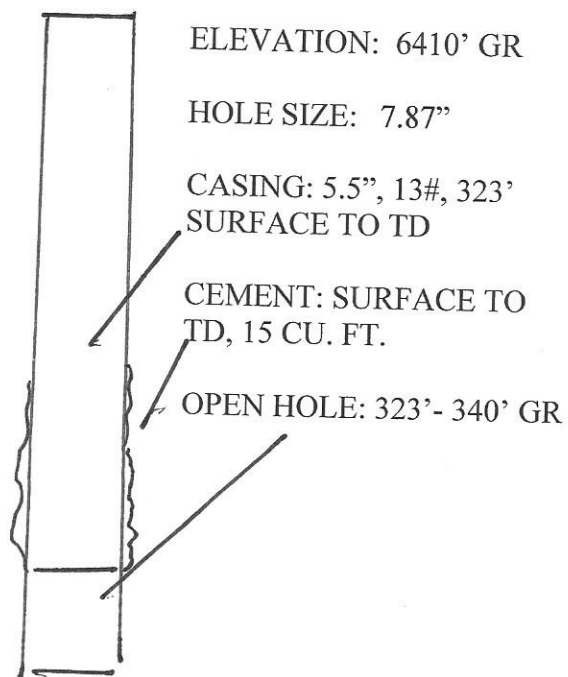
SFP 103 PLUGGING PLAN
30-031-20063
165' FSL AND 165' FEL
P, SEC. 21, T20N, R9W

4/20/2023 REMOVE PRODUCTION EQUIPMENT, CIRCULATE WELLBORE,
4/21/2023 FILL WELLBORE FROM TD TO SURFACE WITH 46.57 CU. FT. CLASS
B CEMENT,
4/23/2023 PLACE DRY HOLE MARKER, CLEAN AND RECLAME LOCATION OF
APPROXIMATELY 1000 SQ. FT.

4' PIPE DRY HOLE MARKER



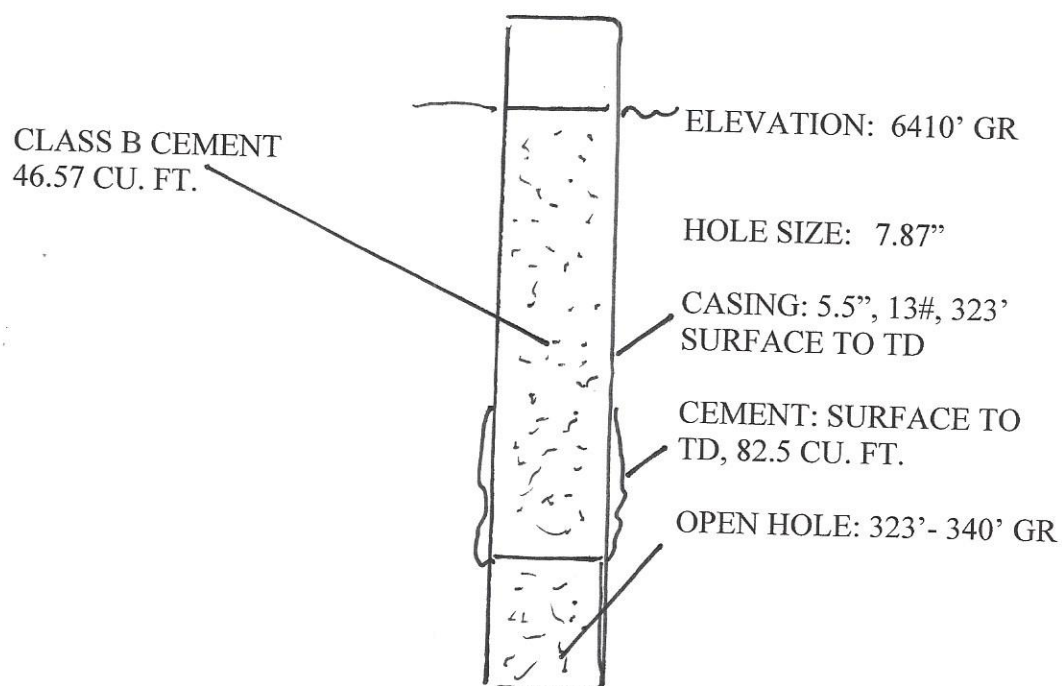
SFP 103 WELLBORE DIAGRAM
30-031-20063
165' FSL AND 165' FEL
P, SEC. 21, T20N, R9W



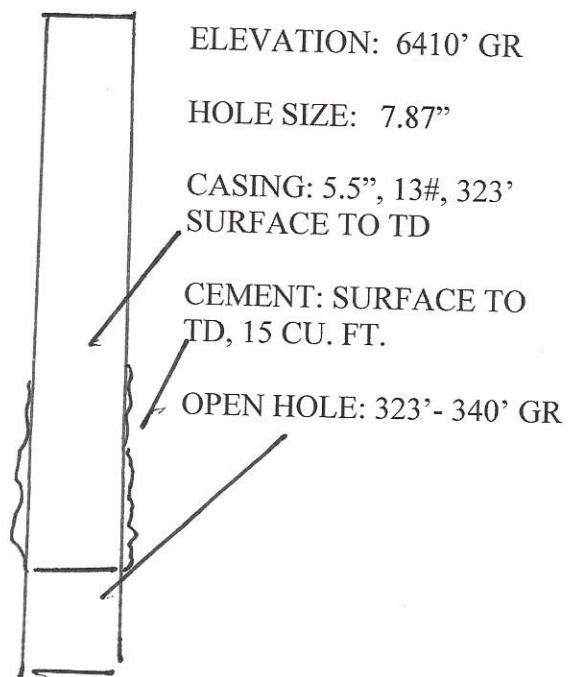
SFP 103 PLUGGING PLAN
30-031-20063
165' FSL AND 165' FEL
P, SEC. 21, T20N, R9W

4/20/2023 REMOVE PRODUCTION EQUIPMENT, CIRCULATE WELLBORE,
4/21/2023 FILL WELLBORE FROM TD TO SURFACE WITH 46.57 CU. FT. CLASS
B CEMENT,
4/23/2023 PLACE DRY HOLE MARKER, CLEAN AND RECLAME LOCATION OF
APPROXIMATELY 1000 SQ. FT.

4' PIPE DRY HOLE MARKER



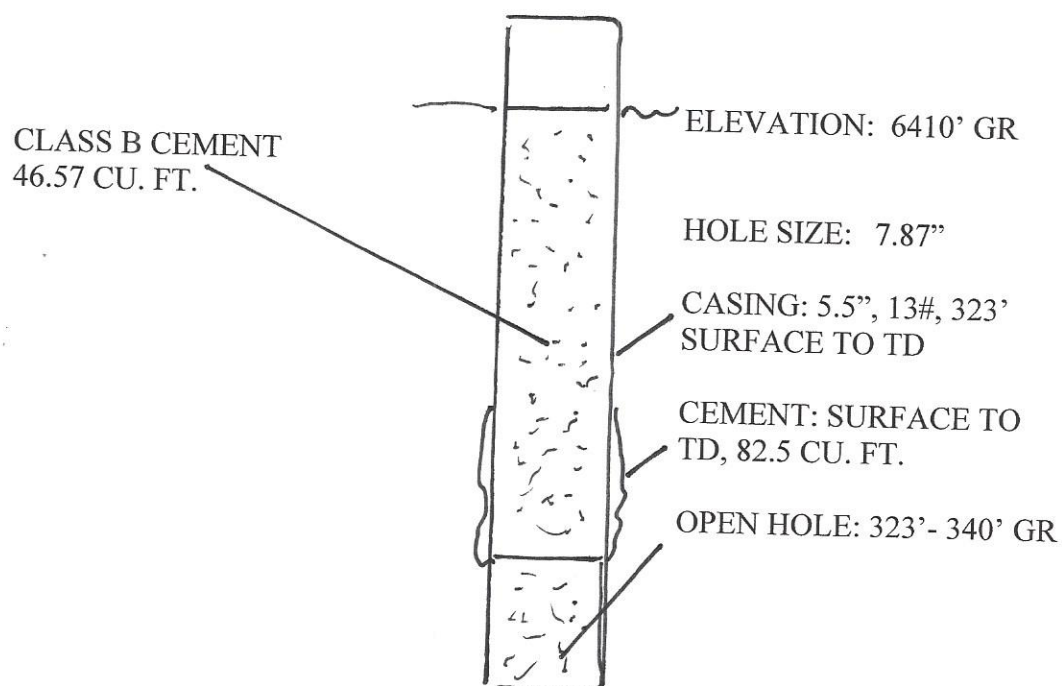
SFP 103 WELLBORE DIAGRAM
30-031-20063
165' FSL AND 165' FEL
P, SEC. 21, T20N, R9W



SFP 103 PLUGGING PLAN
30-031-20063
165' FSL AND 165' FEL
P, SEC. 21, T20N, R9W

4/20/2023 REMOVE PRODUCTION EQUIPMENT, CIRCULATE WELLBORE,
4/21/2023 FILL WELLBORE FROM TD TO SURFACE WITH 46.57 CU. FT. CLASS
B CEMENT,
4/23/2023 PLACE DRY HOLE MARKER, CLEAN AND RECLAME LOCATION OF
APPROXIMATELY 1000 SQ. FT.

4' PIPE DRY HOLE MARKER



District I
1625 N. French Dr., Hobbs, NM 88240
Phone:(575) 393-6161 Fax:(575) 393-0720
District II
811 S. First St., Artesia, NM 88210
Phone:(575) 748-1283 Fax:(575) 748-9720
District III
1000 Rio Brazos Rd., Aztec, NM 87410
Phone:(505) 334-6178 Fax:(505) 334-6170
District IV
1220 S. St Francis Dr., Santa Fe, NM 87505
Phone:(505) 476-3470 Fax:(505) 476-3462

State of New Mexico
Energy, Minerals and Natural Resources
Oil Conservation Division
1220 S. St Francis Dr.
Santa Fe, NM 87505

CONDITIONS

Action 213291

CONDITIONS

Operator: ENERDYNE, LLC 12812 PIRU S.E. Albuquerque, NM 87123	OGRID: 185239
	Action Number: 213291
	Action Type: [C-103] NOI Plug & Abandon (C-103F)

CONDITIONS

Created By	Condition	Condition Date
john.harrison	None	5/17/2023