

Submit 1 Copy To Appropriate District Office
 District I - (575) 393-6161
 1625 N. French Dr., Hobbs, NM 88240
 District II - (575) 748-1283
 811 S. First St., Artesia, NM 88210
 District III - (505) 334-6178
 1000 Rio Brazos Rd., Aztec, NM 87410
 District IV - (505) 476-3460
 1220 S. St. Francis Dr., Santa Fe, NM 87505

State of New Mexico
 Energy, Minerals and Natural Resources

OIL CONSERVATION DIVISION
 1220 South St. Francis Dr.
 Santa Fe, NM 87505

Form C-103

Revised July 18, 2013

| | |
|--|--|
| WELL API NO. 30-025-36002 | |
| 5. Indicate Type of Lease STATE <input checked="" type="checkbox"/> FEE <input type="checkbox"/> | |
| 6. State Oil & Gas Lease No. | |
| 7. Lease Name or Unit Agreement Name Shelley 35 State | |
| 8. Well Number #005 | |
| 9. OGRID Number 138008 | |
| 10. Pool name or Wildcat [96768] SKAGGS; DRINKARD, NORTHWEST | |
| SUNDRY NOTICES AND REPORTS ON WELLS (DO NOT USE THIS FORM FOR PROPOSALS TO DRILL OR TO DEEPEN OR PLUG BACK TO A DIFFERENT RESERVOIR. USE "APPLICATION FOR PERMIT" (FORM C-101) FOR SUCH PROPOSALS.) | |
| 1. Type of Well: Oil Well <input checked="" type="checkbox"/> Gas Well <input type="checkbox"/> Other <input type="checkbox"/> | |
| 2. Name of Operator Special Energy Corporation | |
| 3. Address of Operator P.O. Drawer 369 Stillwater, OK 74076 | |
| 4. Well Location Unit Letter H : 2056 feet from the North line and 731 feet from the East line Section 35 Township 19S Range 37E NMPM County Lea | |
| 11. Elevation (Show whether DR, RKB, RT, GR, etc.) 3597 GR | |

12. Check Appropriate Box to Indicate Nature of Notice, Report or Other Data

NOTICE OF INTENTION TO:

PERFORM REMEDIAL WORK ☐ PLUG AND ABANDON ☐
 TEMPORARILY ABANDON ☒ CHANGE PLANS ☐
 PULL OR ALTER CASING ☐ MULTIPLE COMPL ☐
 DOWNHOLE COMMINGLE ☐
 CLOSED-LOOP SYSTEM ☐
 OTHER: ☐

SUBSEQUENT REPORT OF:

REMEDIAL WORK ☐ ALTERING CASING ☐
 COMMENCE DRILLING OPNS. ☐ P AND A ☐
 CASING/CEMENT JOB ☐
 OTHER: ☐

13. Describe proposed or completed operations. (Clearly state all pertinent details, and give pertinent dates, including estimated date of starting any proposed work). SEE RULE 19.15.7.14 NMAC. For Multiple Completions: Attach wellbore diagram of proposed completion or recompletion.

4-25-23 Bradenhead test complete, witnessed by Gary Robinson, OCD
 Please see attached work plan, schematic, chart, and Bradenhead Report


FINAL TA STATUS- EXTENSION

Approval of TA EXPIRES: 4/25/28
 Well needs to be PLUGGED OR RETURNED
 to PRODUCTION
 BY THE DATE STATED ABOVE: X 7

Spud Date:

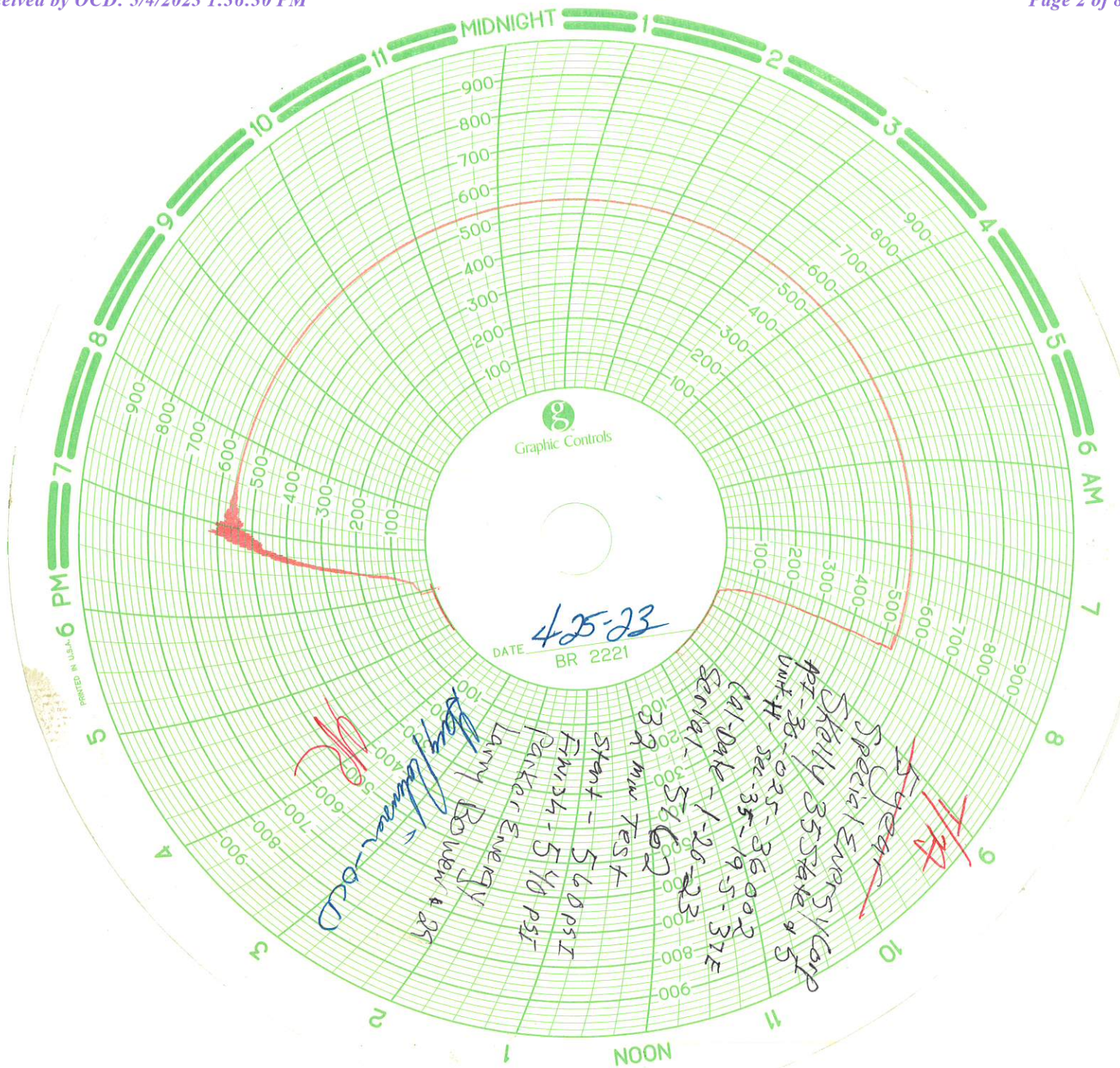
Rig Release Date:

I hereby certify that the information above is true and complete to the best of my knowledge and belief.

SIGNATURE  TITLE Petroleum Engineer DATE 5-3-2023

Type or print name Clark Cunningham E-mail address: clark.cunningham@specialenergycorp.com PHONE: 405-377-1177
 For State Use Only

APPROVED BY: Kerry Fortner TITLE Compliance Officer A DATE 6/7/23
 Conditions of Appro



District I
1625 N French Dr., Hobbs, NM 88240
Phone: (575) 393-6161 Fax: (575) 393-0720

State of New Mexico
Energy, Minerals and Natural Resources Department
Oil Conservation Division Hobbs District Office

BRADENHEAD TEST REPORT

| | |
|--|-----------------------------------|
| Operator Name <i>SPECIAL ENERGY</i> | API Number <i>30-025-36002</i> |
| Property Name <i>Shelley 35 ST</i> | Well No. <i>#5</i> |

1. Surface Location

| | | | | | | | | |
|----------------------|----------------------|------------------------|---------------------|-----------|----------|-------------------------|----------|----------------------|
| UL - Lot <i>H</i> | Section <i>35</i> | Township <i>19S</i> | Range <i>37E</i> | Feet from | N/S Line | Feet From <i>731</i> | E/W Line | County <i>LEA</i> |
|----------------------|----------------------|------------------------|---------------------|-----------|----------|-------------------------|----------|----------------------|

Well Status

| | | | | | | | | | |
|---|----|---|----|-----|----------|-----|--|-----|------------------------|
| <input checked="" type="checkbox"/> YES TA'D WELL | NO | <input checked="" type="checkbox"/> YES SHUT-IN | NO | INJ | INJECTOR | SWD | <input checked="" type="checkbox"/> OIL PRODUCER | GAS | DATE <i>4/23/23</i> |
|---|----|---|----|-----|----------|-----|--|-----|------------------------|

OBSERVED DATA

| | (A) Surface | (B) Intern(1) | (C) Intern(2) | (D) Prod Csg | (E) Tubing |
|----------------------|-------------|---------------|---------------|--------------|--|
| Pressure | <i>0</i> | | | <i>0</i> | <i>NONE</i> |
| Flow Characteristics | | | | | |
| Puff | <i>Y/N</i> | <i>Y/N</i> | <i>Y/N</i> | <i>Y/N</i> | CO2 _____ |
| Steady Flow | <i>Y/N</i> | <i>Y/N</i> | <i>Y/N</i> | <i>Y/N</i> | WTR _____ |
| Surges | <i>Y/N</i> | <i>Y/N</i> | <i>Y/N</i> | <i>Y/N</i> | GAS _____ |
| Down to nothing | <i>Y/N</i> | <i>Y/N</i> | <i>Y/N</i> | <i>Y/N</i> | Type of Fluid Injected for Waterhead if applies |
| Gas or Oil | <i>Y/N</i> | <i>Y/N</i> | <i>Y/N</i> | <i>Y/N</i> | |
| Water | <i>Y/N</i> | <i>Y/N</i> | <i>Y/N</i> | <i>Y/N</i> | |

Remarks - Please state for each string (A,B,C,D,E) pertinent information regarding bleed down or continuous build up if applies.

FWTRAL T/A MET/BAT

| | |
|---|---------------------------|
| Signature: <i>[Signature]</i> | OIL CONSERVATION DIVISION |
| Printed name: <i>CLARK CUNNINGHAM</i> | Entered into RBDMS |
| Title: <i>PETROLEUM ENGINEER</i> | Re-test |
| E-mail Address: <i>clark.cunningham@specialenergycorp.com</i> | |
| Date: <i>4-28-23</i> | |
| Phone: <i>405/372-1177</i> | |
| Witness: <i>[Signature]</i> | |

INSTRUCTIONS ON BACK OF THIS FORM

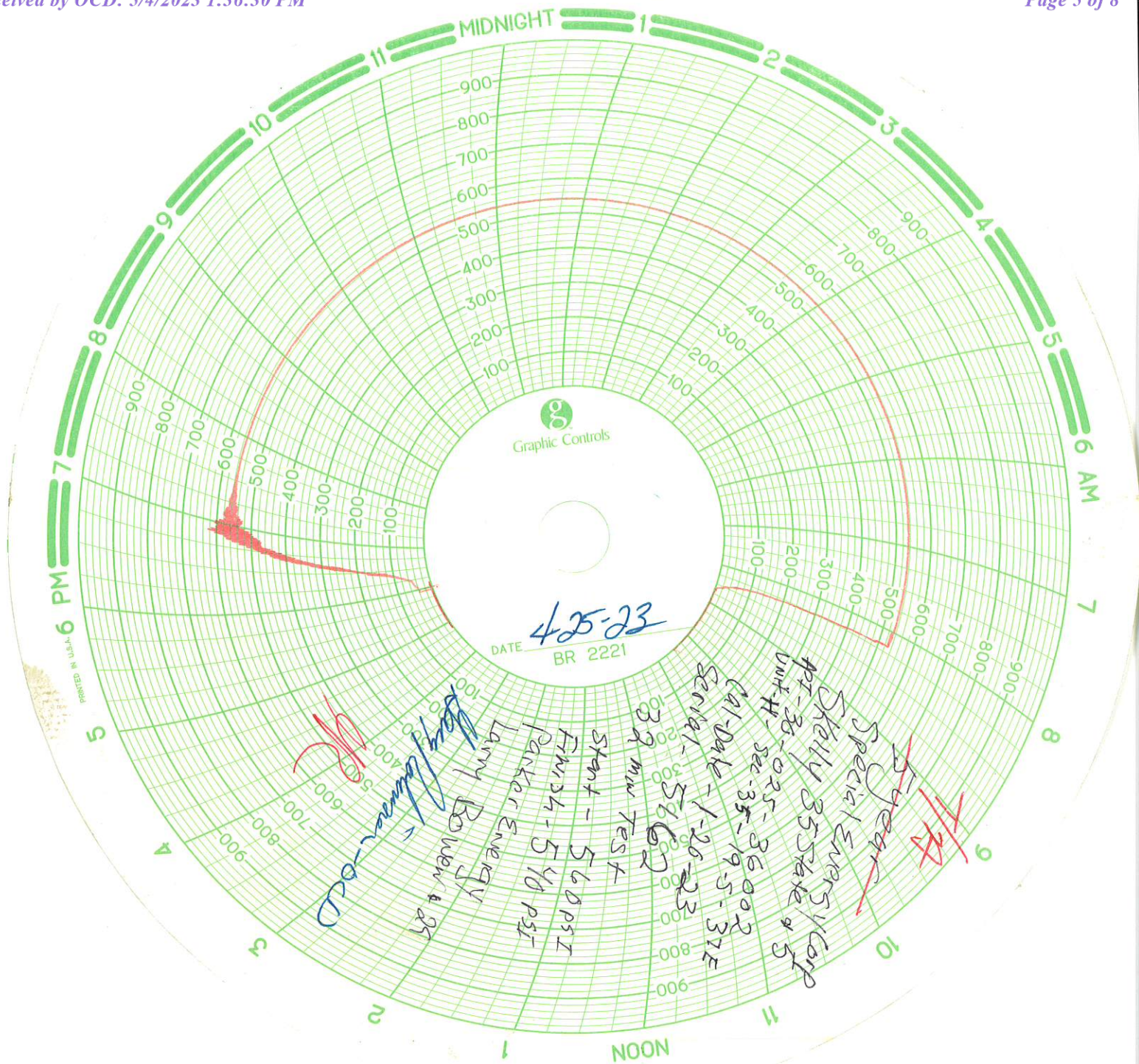
Shelley State 35-5

Work Plan Completed

API: 30-025-36002


Directions: From the Junction of HWY 8 and HWY 42 (Monument, NM), head east on HWY 42 for 2 Miles. Turn South into lease road. Head south on lease road for .4 miles, turn left and go east for 1 mile. Drive into location.

1. Check Anchor 1 Week prior to Rig up
2. Check surface pressures and blow down well.
3. MIRU Pulling Unit
4. Pull Rods and TBG. Be prepared to fish Rods, Xylene to clean up.
5. RIH w/ Bit and scrapper to 6625'
6. POOH w/ bit and scrapper
7. RU Wireline
8. Set CIBP @ 6625' and cap w/ 25' CMT on top.
9. RD Wireline
10. Load hole w/ fresh water and test to 500# for 15 minutes.
11. Run 100' of kill string in the well and SI well
12. RDMO Pulling Unit
 - a. Send rods and TBG to inventory (MCD)





100' Kill String

**Special Energy Corp.**

Shelley 35 State #5

2056' FNL & 731' FEL

Sec. 35, T-19-S, R-37E, Lea Co., NM

C Cunningham

1/19/2023

8 5/8", 24# J-55 csg @ 1432'
cmtd w/ 640 sx. Cmt Circ.

TOC - N/A

CIBP @ 6625' w/ 25' CMT

Drinkard perms (6659' - 6978')

PBDT @ 7029'

4 1/2", 11.6# P-110 @ 7100' cmtd w/ 1650 sx
TD @ 7100'

District I
1625 N. French Dr., Hobbs, NM 88240
Phone:(575) 393-6161 Fax:(575) 393-0720
District II
811 S. First St., Artesia, NM 88210
Phone:(575) 748-1283 Fax:(575) 748-9720
District III
1000 Rio Brazos Rd., Aztec, NM 87410
Phone:(505) 334-6178 Fax:(505) 334-6170
District IV
1220 S. St Francis Dr., Santa Fe, NM 87505
Phone:(505) 476-3470 Fax:(505) 476-3462

State of New Mexico
Energy, Minerals and Natural Resources
Oil Conservation Division
1220 S. St Francis Dr.
Santa Fe, NM 87505

COMMENTS

Action 213627

COMMENTS

| | |
|---|---|
| Operator: SPECIAL ENERGY CORP P.O. Drawer 369 Stillwater, OK 74076 | OGRID: 138008 |
| | Action Number: 213627 |
| | Action Type: [C-103] Sub. Temporary Abandonment (C-103U) |

COMMENTS

| Created By | Comment | Comment Date |
|------------|----------------|--------------|
| plmartinez | DATA ENTRY PM. | 6/7/2023 |

District I
1625 N. French Dr., Hobbs, NM 88240
Phone:(575) 393-6161 Fax:(575) 393-0720
District II
811 S. First St., Artesia, NM 88210
Phone:(575) 748-1283 Fax:(575) 748-9720
District III
1000 Rio Brazos Rd., Aztec, NM 87410
Phone:(505) 334-6178 Fax:(505) 334-6170
District IV
1220 S. St Francis Dr., Santa Fe, NM 87505
Phone:(505) 476-3470 Fax:(505) 476-3462

State of New Mexico
Energy, Minerals and Natural Resources
Oil Conservation Division
1220 S. St Francis Dr.
Santa Fe, NM 87505

CONDITIONS

Action 213627

CONDITIONS

| | |
|---|---|
| Operator: SPECIAL ENERGY CORP P.O. Drawer 369 Stillwater, OK 74076 | OGRID: 138008 |
| | Action Number: 213627 |
| | Action Type: [C-103] Sub. Temporary Abandonment (C-103U) |

CONDITIONS

| Created By | Condition | Condition Date |
|------------|---------------------|----------------|
| kfortner | TA expires 4/215/28 | 6/7/2023 |