

State of New Mexico  
Energy, Minerals and Natural Resources

Office  
District I – (575) 393-6161  
1625 N. French Dr., Hobbs, NM 88240  
District II – (575) 748-1283  
811 S. First St., Artesia, NM 88210  
District III – (505) 334-6178  
1000 Rio Brazos Rd., Aztec, NM 87410  
District IV – (505) 476-3460  
1220 S. St. Francis Dr., Santa Fe, NM  
87505

OIL CONSERVATION DIVISION  
1220 South St. Francis Dr.  
Santa Fe, NM 87505

WELL API NO. 30-025-27469		
5. Indicate Type of Lease	STATE	FEE X
6. State Oil & Gas Lease No.		
7. Lease Name or Unit Agreement Name  NORTH ROCK LAKE		
8. Well Number 001		
9. OGRID Number 372137		
10. Pool name or Wildcat UNDES. MORROW		

SUNDRY NOTICES AND REPORTS ON WELLS  
(DO NOT USE THIS FORM FOR PROPOSALS TO DRILL OR TO DEEPEN OR PLUG BACK TO A DIFFERENT RESERVOIR. USE "APPLICATION FOR PERMIT" (FORM C-101) FOR SUCH PROPOSALS.)

1. Type of Well: Oil Well Gas Well X Other

2. Name of Operator  
EARTHSTONE OPERATING, LLC

3. Address of Operator  
1400 WOODLOCH FOREST DR., SUITE 300, THE WOODLANDS, TX 77380

4. Well Location  
Unit Letter G : 1980 feet from the NORTH line and 1980 feet from the EAST line  
Section 16 Township 22S Range 35E NMPM LEA County

11. Elevation (Show whether DR, RKB, RT, GR, etc.)  
3,526' – GR

## 12. Check Appropriate Box to Indicate Nature of Notice, Report or Other Data

## NOTICE OF INTENTION TO:

PERFORM REMEDIAL WORK ☐ PLUG AND ABANDON ☐  
TEMPORARILY ABANDON ☐ CHANGE PLANS ☐  
PULL OR ALTER CASING ☐ MULTIPLE COMPL ☐  
DOWNHOLE COMMINGLE ☐

## SUBSEQUENT REPORT OF:



REMEDIAL WORK X ALTERING CASING ☐  
COMMENCE DRILLING OPNS. ☐ P AND A  
CASING/CEMENT JOB ☐

OTHER: ☐

OTHER: WELL TEMPORARILY ABANDONED 06/15/2023

13. Describe proposed or completed operations. (Clearly state all pertinent details, and give pertinent dates, including estimated date of starting any proposed work). SEE RULE 19.15.7.14 NMAC. For Multiple Completions: Attach wellbore diagram of proposed completion or recompletion.

06/07/2023: 2-3/8" X 7" PKR. STUCK @ 12,689'; GET OFF ON/OFF TOOL X POOH W/ WORKSTRING.  
06/08/2023: SET 7" CIBP @ 12,654' (PER OCD).  
06/13/2023: CIRC. WELL W/ 382 BBLs PKR. FLUID; PUMP (25) SXS. CLASS "H" CMT. @ 12,654'; WOC.  
06/14/2023: TAG TOC @ 12,495'; POOH LAYING DOWN TBG.  
06/15/2023: PRES. TEST WELL TO 750# X HOLD FOR 10 MINS.  
07/05/2023-MIT CONDUCTED; MIT FAILED; NOI TO PLUG & ABANDON WILL BE FILED



I hereby certify that the information above is true and complete to the best of my knowledge and belief.

SIGNATURE

TITLE: AGENT

DATE: 06/16/2023

Type or print name: DAVID A. EYLER

E-mail address: DEYLER@MILAGRO-RES.COM PHONE: 432.687.3033

**For State Use Only**

APPROVED BY: \_\_\_\_\_ TITLE \_\_\_\_\_ DATE \_\_\_\_\_

Conditions of Approval (if any):

State of New Mexico  
Energy, Minerals and Natural Resources

Office  
District I – (575) 393-6161  
1625 N. French Dr., Hobbs, NM 88240  
District II – (575) 748-1283  
811 S. First St., Artesia, NM 88210  
District III – (505) 334-6178  
1000 Rio Brazos Rd., Aztec, NM 87410  
District IV – (505) 476-3460  
1220 S. St. Francis Dr., Santa Fe, NM  
87505

OIL CONSERVATION DIVISION  
1220 South St. Francis Dr.  
Santa Fe, NM 87505

WELL API NO. 30-025-27469		
5. Indicate Type of Lease	STATE	FEE X
6. State Oil & Gas Lease No.		
7. Lease Name or Unit Agreement Name NORTH ROCK LAKE		
8. Well Number 001		
9. OGRID Number 372137		
10. Pool name or Wildcat UNDES. MORROW		

SUNDRY NOTICES AND REPORTS ON WELLS  
(DO NOT USE THIS FORM FOR PROPOSALS TO DRILL OR TO DEEPEN OR PLUG BACK TO A DIFFERENT RESERVOIR. USE "APPLICATION FOR PERMIT" (FORM C-101) FOR SUCH PROPOSALS.)

1. Type of Well: Oil Well Gas Well X Other

2. Name of Operator  
EARTHSTONE OPERATING, LLC

3. Address of Operator  
1400 WOODLOCH FOREST DR., SUITE 300, THE WOODLANDS, TX 77380

4. Well Location

Unit Letter G : 1980 feet from the NORTH line and 1980 feet from the EAST line  
Section 16 Township 22S Range 35E NMPM LEA County

11. Elevation (Show whether DR, RKB, RT, GR, etc.)  
3,526' – GR

## 12. Check Appropriate Box to Indicate Nature of Notice, Report or Other Data

## NOTICE OF INTENTION TO:

PERFORM REMEDIAL WORK ☐ PLUG AND ABANDON  
TEMPORARILY ABANDON CHANGE PLANS ☐  
PULL OR ALTER CASING ☐ MULTIPLE COMPL ☐  
DOWNHOLE COMMINGLE ☐

## SUBSEQUENT REPORT OF:

REMEDIAL WORK X ALTERING CASING ☐  
COMMENCE DRILLING OPNS. ☐ P AND A  
CASING/CEMENT JOB ☐

OTHER: ☐

OTHER: WELL TEMPORARILY ABANDONED 06/15/2023

13. Describe proposed or completed operations. (Clearly state all pertinent details, and give pertinent dates, including estimated date of starting any proposed work). SEE RULE 19.15.7.14 NMAC. For Multiple Completions: Attach wellbore diagram of proposed completion or recompletion.

06/07/2023: 2-3/8" X 7" PKR. STUCK @ 12,689'; GET OFF ON/OFF TOOL X POOH W/ WORKSTRING.



06/08/2023: SET 7" CIBP @ 12,654' (PER OCD).

06/13/2023: CIRC. WELL W/ 382 BBLs PKR. FLUID; PUMP (25) SXS. CLASS "H" CMT. @ 12,654'; WOC.

06/14/2023: TAG TOC @ 12,495'; POOH LAYING DOWN TBG.

06/15/2023: PRES. TEST WELL TO 750# X HOLD FOR 10 MINS.

07/05/2023-MIT CONDUCTED; MIT FAILED; NOI TO PLUG & ABANDON WILL BE FILED



I hereby certify that the information above is true and complete to the best of my knowledge and belief.

SIGNATURE

TITLE: AGENT

DATE: 06/16/2023

Type or print name: DAVID A. EYLER

E-mail address: DEYLER@MILAGRO-RES.COM PHONE: 432.687.3033

For State Use Only

APPROVED BY: \_\_\_\_\_ TITLE \_\_\_\_\_ DATE \_\_\_\_\_

Conditions of Approval (if any):







FIELD NAME	LEASE NA	NORTH ROCK LAKE	WELL NO.	#00	API NO.	30-025-27469
CURRENT STATUS						
NOTES T/A 06/15/2023						

CASING RECORD						LOGGING RECORD		
HOLE SIZE	SIZE/ GRADE	WT (#)	DEPTH	TOC	METHOD	TYPE	INTERVAL	NOTES
17.5"	13.375"	48#	500'	Surface	Calc/Visual			
12.25"	10.75"	40.5#	5700'	Surface	Calc/Visual			
9.5"	7"	26.4#	13,000	Surface	Calc/Visual			
6.5"	5"	15#	12,689' - 13,370'	Liner Top	Calc/Visual			

PKR. FLUID

13-3/8", 61#  
cem. @ 500'

8-5/8" 24# 32#  
cem. @ 5700'

(25) SXS. CMT. @ 12,654' - 12,495'

7" CIBP @ 12,654'

5" Liner cem. @ 13,370', top @ 12,689'

2-3/8" x 7" PKR. @ 12,689'

7" 26.4# Casing, cem. @ 13,000'

Perfs: 12,704' - 12,712'

CIBP @ 12,922' w/ cement plug, TOC @ 12,912'

Perfs: 13,015' - 13,034'

5-1/2" 17# 20# Casing, cem. @ 13,563'

TD @ 13,563'

REMARKS	CREATED BY <u>DME</u> DATE <u>06/16/2023</u>
---------	---

**District I**  
1625 N. French Dr., Hobbs, NM 88240  
Phone:(575) 393-6161 Fax:(575) 393-0720  
**District II**  
811 S. First St., Artesia, NM 88210  
Phone:(575) 748-1283 Fax:(575) 748-9720  
**District III**  
1000 Rio Brazos Rd., Aztec, NM 87410  
Phone:(505) 334-6178 Fax:(505) 334-6170  
**District IV**  
1220 S. St Francis Dr., Santa Fe, NM 87505  
Phone:(505) 476-3470 Fax:(505) 476-3462

**State of New Mexico**  
**Energy, Minerals and Natural Resources**  
**Oil Conservation Division**  
**1220 S. St Francis Dr.**  
**Santa Fe, NM 87505**

CONDITIONS

Action 237053

CONDITIONS

Operator: Earthstone Operating, LLC 1400 Woodloch Forest; Ste 300 The Woodlands, TX 77380	OGRID: 331165
	Action Number: 237053
	Action Type: [C-103] Sub. Temporary Abandonment (C-103U)

CONDITIONS

Created By	Condition	Condition Date
john.harrison	Accepted for record. No TA granted, proceed with P&A once NOI is approved.	7/12/2023