

Well Name: FEDERAL BZ	Well Location: T17S / R25E / SEC 28 / SENE /	County or Parish/State: EDDY / NM
Well Number: 8	Type of Well: OIL WELL	Allottee or Tribe Name:
Lease Number: NMNM0219603	Unit or CA Name:	Unit or CA Number:
US Well Number: 300152050300X1	Well Status: Plugged and Abandoned	Operator: EOG RESOURCES INCORPORATED

Final Abandonment

Sundry ID: 2744110	
Type of Submission: Final Abandonment Notice	Type of Action: Final Abandonment
Date Sundry Submitted: 08/02/2023	Time Sundry Submitted: 11:02
Date Site Reclaimed: 03/07/2019	
Number of Acres Reclaimed: 1	
Comments: EOG Resources, Inc. respectfully requests final abandonment approval and the release of liability under bond. Signed Surface Owner release letter attached.	

Operator

I certify that the foregoing is true and correct. Title 18 U.S.C. Section 1001 and Title 43 U.S.C. Section 1212, make it a crime for any person knowingly and willfully to make to any department or agency of the United States any false, fictitious or fraudulent statements or representations as to any matter within its jurisdiction. Electronic submission of Sundry Notices through this system satisfies regulations requiring a

Operator Electronic Signature: TINA HUERTA	Signed on: AUG 02, 2023 11:02 AM
Name: EOG RESOURCES INCORPORATED	
Title: Regulatory Specialist	
Street Address: 104 SOUTH FOURTH STREET	
City: Artesia	State: NM
Phone: (575) 748-4168	
Email address: tina_huerta@eogresources.com	

Field

Representative Name:		
Street Address:		
City:	State:	Zip:
Phone:		
Email address:		

FAN Attachments

Surface Owner Release

SURFACE_OWNER_LETTER__RECLAMATION__FEDERAL_BZ__008__RICHARD__PAULA_GATEW
OOD__7_1_2023_20230802110241.pdf

Received by OCD: 8/28/2023 9:29:16 AM

Page 2 of 7

Well Name: FEDERAL BZ	Well Location: T17S / R25E / SEC 28 / SENE /	County or Parish/State: EDDY / NM
Well Number: 8	Type of Well: OIL WELL	Allottee or Tribe Name:
Lease Number: NMNM0219603	Unit or CA Name:	Unit or CA Number:
US Well Number: 300152050300X1	Well Status: Plugged and Abandoned	Operator: EOG RESOURCES INCORPORATED

BLM Point of Contact

BLM POC Name: JAMES A AMOS	BLM POC Title: Acting Assistant Field Manager
BLM POC Phone: 5752345927	BLM POC Email Address: jamos@blm.gov
Disposition: Approved	Disposition Date: 08/28/2023
Signature: James A Amos	



Surface Owner Approval of Historical Reclamation completed

Well Name: Federal BZ #008

API: 30-015-20503

Location: SE/4NE/4

Section: 28
Township: 17 South
Range: 25 East
County: Eddy

Surface owner: Richard & Paula Ruth Gatewood
PO Box 987
Artesia, NM 88211-0987

I hereby agree that EOG Resources, Inc. has completed all surface reclamation activities to meet our requirements as surface owner for the above noted well. Pictures are attached.

Surface Owner Name: Richard & Paula Ruth Gatewood

Surface Owner Signature: Richard Gatewood


Dated: 7/1/2023

EOG Representative Name: Keith Kistner


EOG Representative Signature: KK

Dated: 6/29/2023


Date & Time: Wed Jun 21 12:19:14 MDT 2023
Position: +032.80746° / -104.48318°
Altitude: 1085m
Datum: WGS-84
Azimuth/Bearing: 131° S49E 2329mils (True)
Zoom: 1X
C. Peterson




Date & Time: Wed Jun 21 12:19:30 MDT 2023
Position: +032.80737° / -104.48317°
Altitude: 1084m
Datum: WGS-84
Azimuth/Bearing: 086° N86E 1529mils (True)
Zoom: 1X
C. Peterson




Date & Time: Wed Jun 21 12:19:32 MDT 2023
Position: +032.80737° / -104.48316°
Altitude: 1085m
Datum: WGS-84
Azimuth/Bearing: 049° N49E 0871mils (True)
Zoom: 1X
C. Peterson




Date & Time: Wed Jun 21 12:19:54 MDT 2023
Position: +032.80719° / -104.48317°
Altitude: 1085m
Datum: WGS-84
Azimuth/Bearing: 006° N06E 0107mils (True)
Zoom: 1X
C. Peterson



Date & Time: Wed Jun 21 12:20:43 MDT 2023
Position: +032.80723° / -104.48265°
Altitude: 1084m
Datum: WGS-84
Azimuth/Bearing: 354° N06W 6293mils (True)
Zoom: 1X
C. Peterson



Date & Time: Wed Jun 21 12:15:37 MDT 2023
Position: +032.80740° / -104.48293°
Altitude: 1084m
Datum: WGS-84
Azimuth/Bearing: 316° N44W 5618mils (True)
Zoom: 1X
C. Peterson



District I
1625 N. French Dr., Hobbs, NM 88240
Phone:(575) 393-6161 Fax:(575) 393-0720
District II
811 S. First St., Artesia, NM 88210
Phone:(575) 748-1283 Fax:(575) 748-9720
District III
1000 Rio Brazos Rd., Aztec, NM 87410
Phone:(505) 334-6178 Fax:(505) 334-6170
District IV
1220 S. St Francis Dr., Santa Fe, NM 87505
Phone:(505) 476-3470 Fax:(505) 476-3462

State of New Mexico
Energy, Minerals and Natural Resources
Oil Conservation Division
1220 S. St Francis Dr.
Santa Fe, NM 87505

CONDITIONS

Action 258095

CONDITIONS

Operator: EOG RESOURCES INC P.O. Box 2267 Midland, TX 79702	OGRID: 7377
	Action Number: 258095
	Action Type: [C-103] Sub. General Sundry (C-103Z)

CONDITIONS

Created By	Condition	Condition Date
dmcclure	ACCEPTED FOR RECORD	8/30/2023