

U.S. Department of the Interior  
BUREAU OF LAND MANAGEMENT

08/28/2023

Well Name: FEDERAL BZ	Well Location: T17S / R25E / SEC 21 / NESW /	County or Parish/State: EDDY / NM
Well Number: 11	Type of Well: OIL WELL	Allottee or Tribe Name:
Lease Number: NMNM0219603	Unit or CA Name:	Unit or CA Number:
US Well Number: 3001521156	Well Status: Plugged and Abandoned	Operator: YATES PETROLEUM CORPORATION

**Final Abandonment**

Sundry ID: 2748222

Type of Submission: Final Abandonment Notice

Type of Action: Final Abandonment

Date Sundry Submitted: 08/28/2023

Time Sundry Submitted: 10:43

Date Site Reclaimed: 01/12/2017

Number of Acres Reclaimed: 2

Comments: EOG Resources, Inc. respectfully requests final abandonment approval and the release of liability under bond. Signed Surface Owner release letter attached.

**FAN Attachments**

Surface Owner Release

08282023103535\_0001\_20230828104000.pdf

**BLM Point of Contact**

BLM POC Name: JAMES A AMOS

BLM POC Title: Acting Assistant Field Manager

BLM POC Phone: 5752345927

BLM POC Email Address: jamos@blm.gov

Disposition: Approved

Disposition Date: 08/28/2023

Signature: James A Amos

Form 3160-5  
(June 2015)UNITED STATES  
DEPARTMENT OF THE INTERIOR  
BUREAU OF LAND MANAGEMENTFORM APPROVED  
OMB No. 1004-0137  
Expires: January 31, 2018**SUNDRY NOTICES AND REPORTS ON WELLS***Do not use this form for proposals to drill or to re-enter an abandoned well. Use Form 3160-3 (APD) for such proposals.*5. Lease Serial No.  
NM-0219603

6. If Indian, Allottee or Tribe Name

**SUBMIT IN TRIPLICATE - Other instructions on page 2.**

1. Type of Well

☐

Oil Well

☐

Gas Well

☒

Other

2. Name of Operator

EOG Resources, Inc.

3a. Address

104 S. 4th Str., Artesia, NM 88210

3b. Phone No. (include area code)

575-748-1471

4. Location of Well (Footage, Sec., T., R., M., OR Survey Description)

1650'FSL &amp; 2310'FWL of Section 27-T17S-R25E (Unit K, NESW)

7. If Unit or CA/Agreement, Name and/or No.

8. Well Name and No.

Federal BZ 11

9. API Well No.

30-015-21156

10. Field and Pool or Exploratory Area

Eagle Creek; San Andres

11. County or Parish, State

Eddy County, New Mexico

**12. CHECK THE APPROPRIATE BOX(ES) TO INDICATE NATURE OF NOTICE, REPORT OR OTHER DATA**

TYPE OF SUBMISSION	TYPE OF ACTION			
<input type="checkbox"/> Notice of Intent	<input type="checkbox"/> Acidize	<input type="checkbox"/> Deepen	<input type="checkbox"/> Production (Start/Resume)	<input type="checkbox"/> Water Shut-Off
<input type="checkbox"/> Subsequent Report	<input type="checkbox"/> Alter Casing	<input type="checkbox"/> Hydraulic Fracturing	<input type="checkbox"/> Reclamation	<input type="checkbox"/> Well Integrity
<input checked="" type="checkbox"/> Final Abandonment Notice	<input type="checkbox"/> Casing Repair	<input type="checkbox"/> New Construction	<input type="checkbox"/> Recomplete	<input checked="" type="checkbox"/> Other <u>Final</u>
	<input type="checkbox"/> Change Plans	<input type="checkbox"/> Plug and Abandon	<input type="checkbox"/> Temporarily Abandon	<u>Abandonment</u>
	<input type="checkbox"/> Convert to Injection	<input type="checkbox"/> Plug Back	<input type="checkbox"/> Water Disposal	<u>Notice</u>

13. Describe Proposed or Completed Operation: Clearly state all pertinent details, including estimated starting date of any proposed work and approximate duration thereof. If the proposal is to deepen directionally or recompleat horizontally, give subsurface locations and measured and true vertical depths of all pertinent markers and zones. Attach the Bond under which the work will be performed or provide the Bond No. on file with BLM/BIA. Required subsequent reports must be filed within 30 days following completion of the involved operations. If the operation results in a multiple completion or recompleat in a new interval, a Form 3160-4 must be filed once testing has been completed. Final Abandonment Notices must be filed only after all requirements, including reclamation, have been completed and the operator has determined that the site is ready for final inspection.

EOG Resources, Inc. respectfully requests final abandonment approval and the release of liability under bond.

Signed Surface Owner release letter attached.

14. I hereby certify that the foregoing is true and correct. Name (Printed/Typed)

Tina Huerta

Title Regulatory Specialist

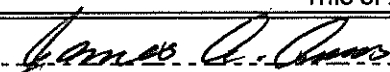
Signature

Tina Huerta

Date August 2, 2023

**THIS SPACE FOR FEDERAL OR STATE OFFICE USE**

Approved by

Title SACDate 8-28-23

Conditions of approval, if any, are attached. Approval of this notice does not warrant or certify that the applicant holds legal or equitable title to those rights in the subject lease which would entitle the applicant to conduct operations thereon.

Office CPD

Title 18 U.S.C. Section 1001 and Title 43 U.S.C. Section 1212, make it a crime for any person knowingly and willfully to make to any department or agency of the United States any false, fictitious or fraudulent statements or representations as to any matter within its jurisdiction

(Instructions on page 2)

2748222



Surface Owner Approval of Historical Reclamation completed

Well Name: Federal BZ #011

API: 30-015-21156

Location: NE/4SW/4

Section: 21  
Township: 17 South  
Range: 25 East  
County: Eddy

Surface owner: Richard & Paula Ruth Gatewood  
PO Box 987  
Artesia, NM 88211-0987

I hereby agree that EOG Resources, Inc. has completed all surface reclamation activities to meet our requirements as surface owner for the above noted well. Pictures are attached.

Surface Owner Name: Richard & Paula Ruth Gatewood

Surface Owner Signature: Richard Gatewood



Dated: 7/1/2023

EOG Representative Name: Keith Kistner


EOG Representative Signature: KK

Dated: 6/29/2023











Date & Time: Wed Jun 21 12:51:59 MDT 2023  
Position: +032.81845° / -104.49121°  
Altitude: 1089m  
Datum: WGS-84  
Azimuth/Bearing: 255° S75W 4533mils (True)  
Zoom: 1X  
C. Peterson



Date & Time: Wed Jun 21 12:48:14 MDT 2023  
Position: +032.81833° / -104.49172°  
Altitude: 1086m  
Datum: WGS-84  
Azimuth/Bearing: 186° S06W 3307mils (True)  
Zoom: 1X  
C. Peterson



**District I**  
1625 N. French Dr., Hobbs, NM 88240  
Phone:(575) 393-6161 Fax:(575) 393-0720  
**District II**  
811 S. First St., Artesia, NM 88210  
Phone:(575) 748-1283 Fax:(575) 748-9720  
**District III**  
1000 Rio Brazos Rd., Aztec, NM 87410  
Phone:(505) 334-6178 Fax:(505) 334-6170  
**District IV**  
1220 S. St Francis Dr., Santa Fe, NM 87505  
Phone:(505) 476-3470 Fax:(505) 476-3462

State of New Mexico  
Energy, Minerals and Natural Resources  
Oil Conservation Division  
1220 S. St Francis Dr.  
Santa Fe, NM 87505

CONDITIONS

Action 258462

CONDITIONS

Operator: EOG RESOURCES INC P.O. Box 2267 Midland, TX 79702	OGRID: 7377
	Action Number: 258462
	Action Type: [C-103] Sub. General Sundry (C-103Z)

CONDITIONS

Created By	Condition	Condition Date
dmcclure	ACCEPTED FOR RECORD	8/30/2023