

WELL API NO. 30-015-25888	
5. Indicate Type of Lease STATE <input checked="" type="checkbox"/> FEE <input type="checkbox"/>	
6. State Oil & Gas Lease No.	
7. Lease Name or Unit Agreement Name Eastland Queen Unit	
8. Well Number: 7	
9. OGRID Number: 265378	
10. Pool name or Wildcat:	
0' feet from the East line	
1	County Eddy

Released to Imaging: 9/29/2023 12:32:59 PM

Exhibit  
Survey Details Address

State of New Mexico  
Energy, Minerals and Natural Resources Department  
Oil Conservation Division

## BRADENHEAD TEST REPORT

Operator Name <b>G and C Operating</b>		API Number <b>30.015-25888</b>	
Property Name <b>Castland Queen Unit</b>		Well No. <b>7</b>	

1. Surface Location									
U/L	Sec	Township	Range	Feet from	N/S Line	Feet from	E/W Line	County	
<b>H</b>	<b>1</b>	<b>19S</b>	<b>29E</b>	<b>1650</b>	<b>N</b>	<b>990</b>	<b>E</b>	<b>Eddy</b>	



Well Status												
YES	TA'D WELL	<b>NO</b>	YES	SHUT-IN	<b>NO</b>	<b>INJ</b>	INJECTOR	SWD	OIL	PRODUCER	GAS	DATE
												<b>8/31/2023</b>

## OBSERVED DATA

	(A) Surface	(B) Interim(1)	(C) Interim(2)	(D) Prod. Casing	(E) Tubing
Pressure	<b>0</b>			<b>0</b>	<b>0</b>
Flow Characteristics					
Puff	<b>Y/N</b>	<b>Y/N</b>	<b>Y/N</b>	<b>Y/N</b>	<b>CO2</b>
Steady Flow	<b>Y/N</b>	<b>Y/N</b>	<b>Y/N</b>	<b>Y/N</b>	<b>WTR</b> ✓
Surges	<b>Y/N</b>	<b>Y/N</b>	<b>Y/N</b>	<b>Y/N</b>	<b>GAS</b>
Down to nothing	<b>Y/N</b>	<b>Y/N</b>	<b>Y/N</b>	<b>Y/N</b>	Type of fluid
Gas or Oil	<b>Y/N</b>	<b>Y/N</b>	<b>Y/N</b>	<b>Y/N</b>	Isolated for
Water	<b>Y/N</b>	<b>Y/N</b>	<b>Y/N</b>	<b>Y/N</b>	Waterhead of
					apples

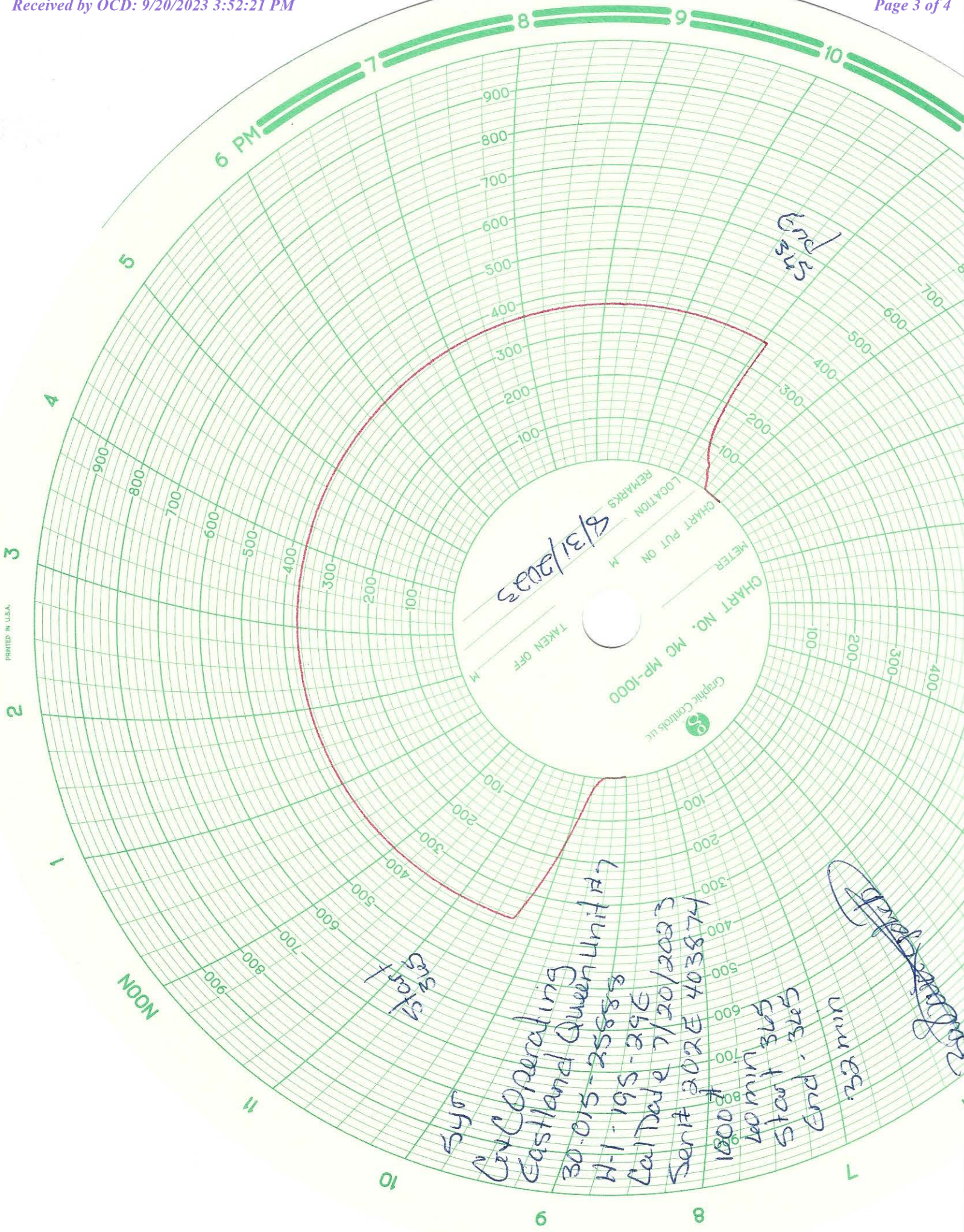
Remarks - Please state for each string (A,B,C,D,E) pertinent information regarding bleed down or continuous build up if applies.

**BHT-OK**

Signature: 		OIL CONSERVATION DIVISION	
Printed name: <b>Greg Chase</b>		Entered into RBDMS	
Title: <b>COO</b>		Re-test	
E-mail Address: <b>chevyc08@hotmail.com</b>			
Date: <b>8/31/2023</b>	Phone:		
Witness: 			

INSTRUCTIONS ON BACK OF THIS FORM







**District I**  
1625 N. French Dr., Hobbs, NM 88240  
Phone:(575) 393-6161 Fax:(575) 393-0720

**District II**  
811 S. First St., Artesia, NM 88210  
Phone:(575) 748-1283 Fax:(575) 748-9720

**District III**  
1000 Rio Brazos Rd., Aztec, NM 87410  
Phone:(505) 334-6178 Fax:(505) 334-6170

**District IV**  
1220 S. St Francis Dr., Santa Fe, NM 87505  
Phone:(505) 476-3470 Fax:(505) 476-3462

State of New Mexico  
Energy, Minerals and Natural Resources  
Oil Conservation Division  
1220 S. St Francis Dr.  
Santa Fe, NM 87505

CONDITIONS

Action 267567

CONDITIONS

Operator: G and C Operating, LLC P.O. Box 1618 Artesia, NM 88211	OGRID: 265378
	Action Number: 267567
	Action Type: [C-103] Sub. General Sundry (C-103Z)

CONDITIONS

Created By	Condition	Condition Date
gcordero	None	9/29/2023