

Submit 1 Copy To Appropriate District Office
District I - (575) 393-6161
1625 N. French Dr., Hobbs, NM 88240
District II - (575) 748-1283
811 S. First St., Artesia, NM 88210
District III - (505) 334-6178
1000 Rio Brazos Rd., Aztec, NM 87410
District IV - (505) 476-3460
1220 S. St. Francis Dr., Santa Fe, NM 87505

State of New Mexico
Energy, Minerals and Natural Resources

Form C-103
Revised July 18, 2013

OIL CONSERVATION DIVISION
1220 South St. Francis Dr.
Santa Fe, NM 87505

SUNDRY NOTICES AND REPORTS ON WELLS (DO NOT USE THIS FORM FOR PROPOSALS TO DRILL OR TO DEEPEN OR PLUG BACK TO A DIFFERENT RESERVOIR. USE "APPLICATION FOR PERMIT" (FORM C-101) FOR SUCH PROPOSALS.)		WELL API NO. 30-025-03201
1. Type of Well: Oil Well <input checked="" type="checkbox"/> Gas Well <input type="checkbox"/> Other <input type="checkbox"/>		5. Indicate Type of Lease STATE <input checked="" type="checkbox"/> FEE <input type="checkbox"/>
2. Name of Operator Breitburn Operating, LP		6. State Oil & Gas Lease No. E-5837
3. Address of Operator 1111 Babgy Street, Ste 1600 Houston, TX 77002		7. Lease Name or Unit Agreement Northeast Pearl Queen Unit
4. Well Location Unit I : 1980 feet from the South line and 660 feet from the East line Section 23 Township 19S Range 35E NMPM County: Lea, NM		8. Well Number 21
11. Elevation (Show whether DR, RKB, RT, GR, etc.) 3718' GL		9. OGRID Number 370080
		10. Pool name or Wildcat (49780) Pearl; Queen

12. Check Appropriate Box to Indicate Nature of Notice, Report or Other Data

NOTICE OF INTENTION TO:		SUBSEQUENT REPORT OF:	
PERFORM REMEDIAL WORK <input type="checkbox"/>	PLUG AND ABANDON <input type="checkbox"/>	REMEDIAL WORK <input type="checkbox"/>	ALTERING CASING <input type="checkbox"/>
TEMPORARILY ABANDON <input type="checkbox"/>	CHANGE PLANS <input type="checkbox"/>	COMMENCE DRILLING OPNS. <input type="checkbox"/>	P AND A <input checked="" type="checkbox"/>
PULL OR ALTER CASING <input type="checkbox"/>	MULTIPLE COMPL <input type="checkbox"/>	CASING/CEMENT JOB <input type="checkbox"/>	PNR <input type="checkbox"/>
DOWNHOLE COMMINGLE <input type="checkbox"/>			
CLOSED-LOOP SYSTEM <input type="checkbox"/>			
OTHER: <input type="checkbox"/>		OTHER: Devon Company Rep Notified 10/7/21 <input type="checkbox"/>	


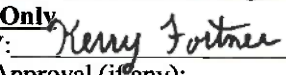
13. Describe proposed or completed operations. (Clearly state all pertinent details, and give pertinent dates, including estimated date of starting any proposed work). SEE RULE 19.15.7.14 NMAC. For Multiple Completions: Attach wellbore diagram of proposed completion or recompletion.

02/16/2023: Set 4.5" CIBP @ 4260'.
02/17/2023: Tag CIBP @ 4260'. Cir 80 bbls MLF. Spot 75 sx Class C cmt to CTOC @ 3110'. WOC. Tag TOC @ 3060'. Pert @ 2000'. Attempt rate. Unable. Held 500 psi.
Spot 25 sx Class C cmt CTOC @ 1668'.
02/18/2023: Tag TOC @ 1650'. Perf @ 400'. SQZ 50 sx Class C cmt. CTOC @ 250'. WOC. Tag TOC @ 195'. Perf @ 195'. SQZ 50 sx Class C cmt to 0'.


NOTE:

Spud Date:

I hereby certify that the information above is true and complete to the best of my knowledge and belief.

SIGNATURE 		TITLE <u>Operations Manager</u>	DATE <u>10/07/2023</u>
Type or print name <u>Jason McCullough</u>		E-mail address: <u>Jason.McCullough@axisofs.com</u>	PHONE: <u>832-995-7713</u>
For State Use Only			
APPROVED BY: 		TITLE <u>Compliance Officer A</u>	DATE <u>10/12/23</u>
Conditions of Approval (if any):			

Proposed WBD
12.14.2022
 Drawn by: J. McCullough-Axis Energy Serv.





NORTHEAST PEARL QUEEN UNIT 21 (NEPQ)

Regulatory

Well Header				
API # 3002503201	State Drilling Permit #	Project PEARL	Region RG_W_PERMIAN_NM	Area A_NEW_MEXICO
Well Sub-Status ACTIVE	Well Type OIL PRODUCER	Well Status SHUT-IN	Well Lift Type PUMPING UNIT	Well Configuration Type VERTICAL
Spud Date	KB Elevation (ft)	Ground Elevation (ft)	KB-Ground Distance (ft)	Total Depth (ftKB)

Daily Operations			
Rpt #	Start Date	End Date	Summary
1	2/13/2023	2/13/2023	Move in RU P&A Rig and associated equipment
2	2/14/2023	2/14/2023	Roll Pump jack to remove polish rod from behind bridle, work stuck pump, back off, lay down 1 rod, PU polish rod, SWI SDFN
3	2/15/2023	2/15/2023	Lay down rods, recovered 70-7/8 100-3/4 1' lift sub off pump
4	2/16/2023	2/16/2023	RIH W/ROTARY WL, FREE POINT AND CUT TUBING. TOO H AND LD PROD TBG, MIRU AXIS WL, RUN GB/GR AND SET C
5	2/17/2023	2/17/2023	TIH W/WORKSTRING SET PLUG ON TOP OF CIBP,
6	2/18/2023	2/18/2023	PERF AT SURFACE, SQUEEZE 2 CEMENT PLUGS TO SURFACE.
7	2/19/2023	2/19/2023	RDMO

District I
1625 N. French Dr., Hobbs, NM 88240
Phone:(575) 393-6161 Fax:(575) 393-0720
District II
811 S. First St., Artesia, NM 88210
Phone:(575) 748-1283 Fax:(575) 748-9720
District III
1000 Rio Brazos Rd., Aztec, NM 87410
Phone:(505) 334-6178 Fax:(505) 334-6170
District IV
1220 S. St Francis Dr., Santa Fe, NM 87505
Phone:(505) 476-3470 Fax:(505) 476-3462

State of New Mexico
Energy, Minerals and Natural Resources
Oil Conservation Division
1220 S. St Francis Dr.
Santa Fe, NM 87505

COMMENTS

Action 273684

COMMENTS

Operator: BREITBURN OPERATING LP 1000 Main Street, Suite 2900 Houston, TX 77002	OGRID: 370080
	Action Number: 273684
	Action Type: [C-103] Sub. Plugging (C-103P)

COMMENTS

Created By	Comment	Comment Date
plmartinez	DATA ENTRY PM.	10/12/2023

District I
1625 N. French Dr., Hobbs, NM 88240
Phone:(575) 393-6161 Fax:(575) 393-0720
District II
811 S. First St., Artesia, NM 88210
Phone:(575) 748-1283 Fax:(575) 748-9720
District III
1000 Rio Brazos Rd., Aztec, NM 87410
Phone:(505) 334-6178 Fax:(505) 334-6170
District IV
1220 S. St Francis Dr., Santa Fe, NM 87505
Phone:(505) 476-3470 Fax:(505) 476-3462

State of New Mexico
Energy, Minerals and Natural Resources
Oil Conservation Division
1220 S. St Francis Dr.
Santa Fe, NM 87505

CONDITIONS

Action 273684

CONDITIONS

Operator: BREITBURN OPERATING LP 1000 Main Street, Suite 2900 Houston, TX 77002	OGRID: 370080
	Action Number: 273684
	Action Type: [C-103] Sub. Plugging (C-103P)

CONDITIONS

Created By	Condition	Condition Date
kfortner	Need C103Q and marker photo to release	10/12/2023