

Office
 District I – (575) 393-6161
 1625 N. French Dr., Hobbs, NM 88240
 District II – (575) 748-1283
 811 S. First St., Artesia, NM 88210
 District III – (505) 334-6178
 1000 Rio Brazos Rd., Aztec, NM 87410
 District IV – (505) 476-3460
 1220 S. St. Francis Dr., Santa Fe, NM
 87505

State of New Mexico
 Energy, Minerals and Natural Resources

Form C-103
 Revised July 18, 2013

OIL CONSERVATION DIVISION
 1220 South St. Francis Dr.
 Santa Fe, NM 87505

WELL API NO. 30-025-02973
5. Indicate Type of Lease STATE <input checked="" type="checkbox"/> FEE <input type="checkbox"/>
6. State Oil & Gas Lease No.
7. Lease Name or Unit Agreement Name East Vacuum (GSA) Unit 3229
8. Well Number 02H
9. OGRID Number 331199
10. Pool name or Wildcat Vacuum; Grayburg-San Andres

SUNDRY NOTICES AND REPORTS ON WELLS (DO NOT USE THIS FORM FOR PROPOSALS TO DRILL OR TO DEEPEN OR PLUG BACK TO A DIFFERENT RESERVOIR. USE "APPLICATION FOR PERMIT" (FORM C-101) FOR SUCH PROPOSALS.) 1. Type of Well: Oil Well <input checked="" type="checkbox"/> Gas Well <input type="checkbox"/> Other <input type="checkbox"/> 2. Name of Operator Maverick Permian LLC 3. Address of Operator 1000 Main Street, Suite 2900 Houston, TX 77002 4. Well Location Unit Letter <u>M</u> : <u>660</u> feet from the <u>South</u> line and <u>660</u> feet from the <u>West</u> line Section <u>32</u> Township <u>17S</u> Range <u>35E</u> NMPM County <u>Lea</u> 11. Elevation (Show whether DR, RKB, RT, GR, etc.)	
--	--

12. Check Appropriate Box to Indicate Nature of Notice, Report or Other Data

NOTICE OF INTENTION TO: PERFORM REMEDIAL WORK <input type="checkbox"/> PLUG AND ABANDON <input type="checkbox"/> TEMPORARILY ABANDON <input type="checkbox"/> CHANGE PLANS <input type="checkbox"/> PULL OR ALTER CASING <input type="checkbox"/> MULTIPLE COMPL <input type="checkbox"/> DOWNHOLE COMMINGLE <input type="checkbox"/> CLOSED-LOOP SYSTEM <input type="checkbox"/> OTHER: <input type="checkbox"/>	SUBSEQUENT REPORT OF: REMEDIAL WORK <input type="checkbox"/> ALTERING CASING <input type="checkbox"/> COMMENCE DRILLING OPNS. <input type="checkbox"/> P AND A <input type="checkbox"/> CASING/CEMENT JOB <input type="checkbox"/> OTHER: <u>Extend TA Status</u> <input checked="" type="checkbox"/>
--	--

13. Describe proposed or completed operations. (Clearly state all pertinent details, and give pertinent dates, including estimated date of starting any proposed work). SEE RULE 19.15.7.14 NMAC. For Multiple Completions: Attach wellbore diagram of proposed completion or recompletion.

Maverick Permian LLC would like to request an extension of the TA to 03/08/2025, to evaluate the well to return to production.

Attached is the most current Bradenhead performed 07/17/2023, which is attached.

FINAL TA STATUS- EXTENSION

Approval of TA EXPIRES: 1/18/29
 Well needs to be **PLUGGED OR RETURNED**
 to **PRODUCTION**
 BY THE DATE STATED ABOVE: X 7

Spud Date:

Rig Release Date:

I hereby certify that the information above is true and complete to the best of my knowledge and belief.

SIGNATURE [Signature] TITLE Sr. Regulatory Analyst DATE 01/12/2023

Type or print name Lauri M. Stanfield E-mail address: Lauri.Stanfield@mavresources.com PHONE: 713-437-8052

For State Use Only

APPROVED BY: Kerry Fortner TITLE Compliance Officer A DATE 1/22/24

Conditions of Approval (if any):

District 3
1625 N. French Dr., Hobbs NM 88240
Phone (575) 393-6161 Fax: (575) 939-0720

State of New Mexico
Energy, Minerals and Natural Resources Department
Oil Conservation Division Hobbs District Office
BRADENHEAD TEST REPORT

Operator Name

API Number

MAVERICK NATURAL RESOURCES

30-025-02973

Property Name

Well No

EVGSAU 3229

002

Surface Location

UL - Lot	SEC	Tnsp	Range	Feet From	N/S Line	Feet From	E/W Line	County
M	32	17S	35E	660	SOUTH	660	WEST	LEA

Well Status


TA'D WELL <input checked="" type="radio"/> YES <input type="radio"/> NO	SHUT-IN <input checked="" type="radio"/> YES <input type="radio"/> NO	INJECTOR <input type="radio"/> INJ <input type="radio"/> SWD	PRODUCER <input checked="" type="radio"/> OIL <input type="radio"/> GAS	DATE 7.17.23
--	--	---	--	-----------------

OBSERVED DATA

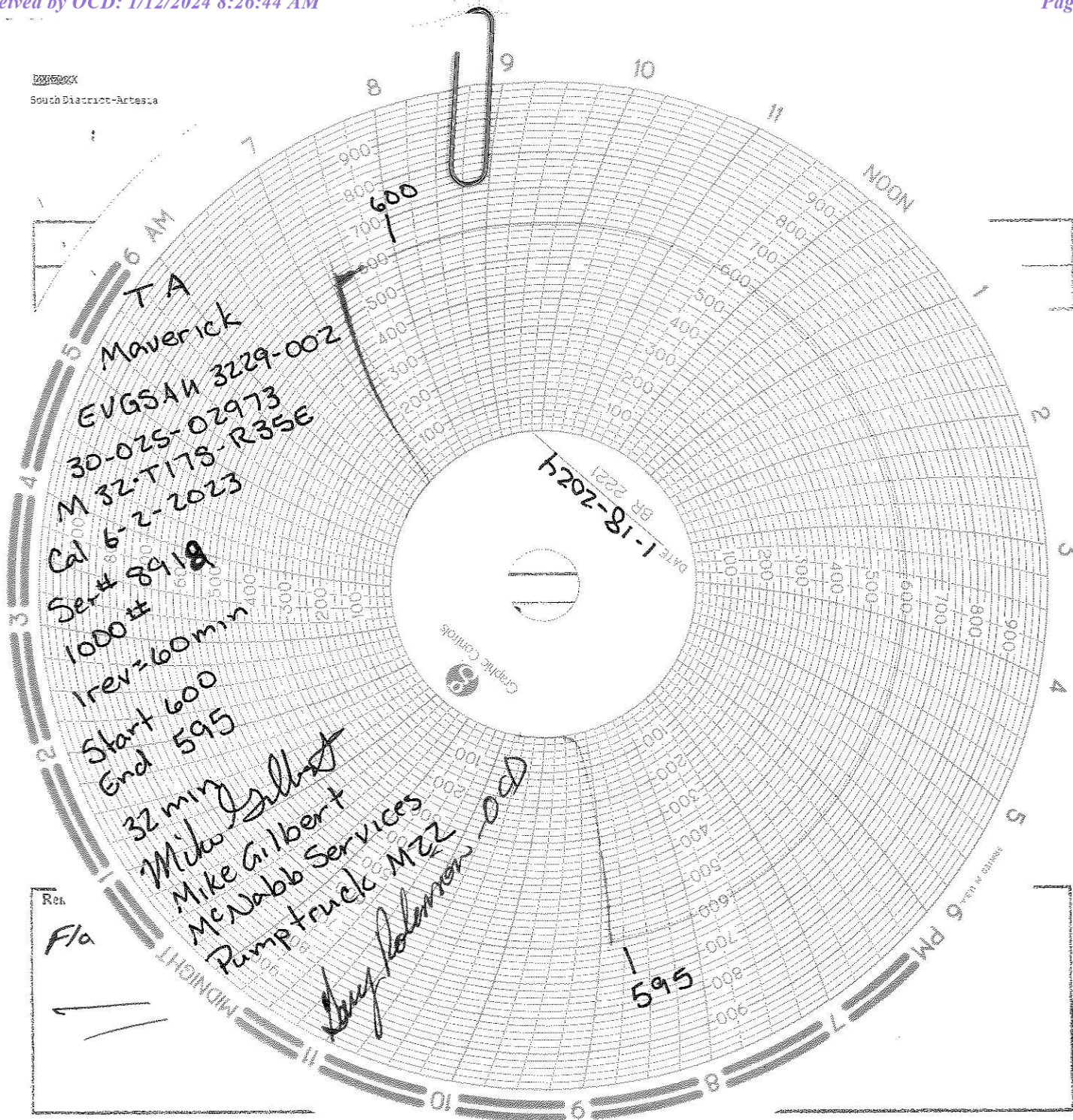
	(A) Surface <i>IS Here</i>	(B) Interm (1)	(C) Interm (2)	(D) Prod Csg <i>IS Here</i>	(E) Tubing <i>none</i>
Pressure	<i>none</i>			<i>none</i>	
Flow Characteristics					CO2 _____
Puff	Y / <input checked="" type="radio"/> N	Y / N	Y / N	Y / <input checked="" type="radio"/> N	WTR _____
Steady Flow	Y / <input checked="" type="radio"/> N	Y / N	Y / N	Y / <input checked="" type="radio"/> N	GAS _____
Surges	Y / <input checked="" type="radio"/> N	Y / N	Y / N	Y / <input checked="" type="radio"/> N	
Down to Nothing	<input checked="" type="radio"/> Y / N	Y / N	Y / N	<input checked="" type="radio"/> Y / N	
Gas or Oil	Y / <input checked="" type="radio"/> N	Y / N	Y / N	Y / <input checked="" type="radio"/> N	
Water	Y / <input checked="" type="radio"/> N	Y / N	Y / N	Y / <input checked="" type="radio"/> N	


Remarks- Please state for each string (A,B,C,D) pertinent information regarding bleed down or continuous build up if applies.

Gavino Saiz (575) 513-2512

Signature:		OIL CONSERVATION DIVISION	
Print name:		Entered in RBDMS	
Title:		Re-test	
E-mail Address:			
Date:	Phone:		
	Witness:		

South District-Artesia



Signature: <u>Mike Gilbert</u>		OIL CONSERVATION DIVISION	
Printed name: <u>Mike Gilbert</u>		Entered into RBDMS	
Title: <u>Pumptruck Operator</u>		Re-test	
E-mail Address:			
Date:	Phone:		
Witness: <u>Guy Johnson</u>			

INSTRUCTIONS ON BACK OF THIS FORM

Submit 1 Copy To Appropriate District

Office

District I - (575) 393-6161

1625 N. French Dr., Hobbs, NM 88240

District II - (575) 748-1283

811 S. First St., Artesia, NM 88210

District III - (505) 334-6178

1000 Rio Brazos Rd., Aztec, NM 87410

District IV - (505) 476-3460

1220 S. St. Francis Dr., Santa Fe, NM

87505

State of New Mexico
Energy, Minerals and Natural Resources

Form C-103

Revised August 1, 2011

HC 888 6000
OIL CONSERVATION DIVISION
OCT 15 2018
1220 South St. Francis Dr.
Santa Fe, NM 87505

RECEIVED

SUNDRY NOTICES AND REPORTS ON WELLS (DO NOT USE THIS FORM FOR PROPOSALS TO DRILL OR TO DEEPEN OR PLUG BACK TO A DIFFERENT RESERVOIR. USE "APPLICATION FOR PERMIT" (FORM C-101) FOR SUCH PROPOSALS.)		WELL API NO. 30-025-02973
1. Type of Well: Oil Well <input checked="" type="checkbox"/> Gas Well <input type="checkbox"/> Other <input type="checkbox"/>		5. Indicate Type of Lease STATE <input checked="" type="checkbox"/> FEE <input type="checkbox"/>
2. Name of Operator ConocoPhillips Company		6. State Oil & Gas Lease No. B-1576-3
3. Address of Operator P. O. Box 51810 Midland, TX 79710		7. Lease Name or Unit Agreement Name EAST VACUUM GB-SA UNIT TRACT 3229
4. Well Location Unit Letter M : 660 feet from the SOUTH line and 660 feet from the WEST line Section 32 Township 17AS Range 35E NMPM County LEA		8. Well Number 002H
11. Elevation (Show whether DR, RKB, RT, GR, etc.) 4000' RKB		9. OGRID Number 217817
		10. Pool name or Wildcat VACUUM; GB-SA

12. Check Appropriate Box to Indicate Nature of Notice, Report or Other Data

NOTICE OF INTENTION TO:

PERFORM REMEDIAL WORK ☐ PLUG AND ABANDON ☐
 TEMPORARILY ABANDON ☒ CHANGE PLANS ☐
 PULL OR ALTER CASING ☐ MULTIPLE COMPL ☐
 DOWNHOLE COMMINGLE ☐

OTHER: ☐

SUBSEQUENT REPORT OF:

REMEDIAL WORK ☐ ALTERING CASING ☐
 COMMENCE DRILLING OPNS. ☐ P AND A ☐
 CASING/CEMENT JOB ☐

OTHER: ☐

13. Describe proposed or completed operations. (Clearly state all pertinent details, and give pertinent dates, including estimated date of starting any proposed work). SEE RULE 19.15.7.14 NMAC. For Multiple Completions: Attach wellbore diagram of proposed completion or recompletion.

CONOCOPHILLIPS COMPANY PLACED A CIBP IN WELL IN AUG 2018 @ 3846'. WE WOULD LIKE TO TA THIS WELLBORE TO SAVE TO RE-ENTER SAME ZONE AT LATER TIME. COPC TRIED TO REMOVE WHIPSTOCK AND BRING BACK ONTO PRODUCTION, BUT FAILED.
 COPC WILL CALL FOR NMOCD TO WITNESS MIT 24 HOURS BEFORE HAND AND THEN RUN A CHART TO 560#/30 MINS SO WELL CAN BE PUT INTO TA STATUS.
 CURRENT WELLBORE SCHEMATIC ATTACHED.

Condition of Approval: notify
OCD Hobbs office 24 hours
prior of running MIT Test & Chart

Spud Date:

Rig Release Date:

I hereby certify that the information above is true and complete to the best of my knowledge and belief.

SIGNATURE Rhonda Rogers TITLE Staff Regulatory Technician DATE 10/04/2018Type or print name Rhonda Rogers E-mail address: rogerrs@conocophillips.com PHONE: (432)688-9174

For State Use Only

APPROVED BY: Mary S Brown TITLE AO/I DATE 10/15/2018

Conditions of Approval (if any)



Schematic - Current

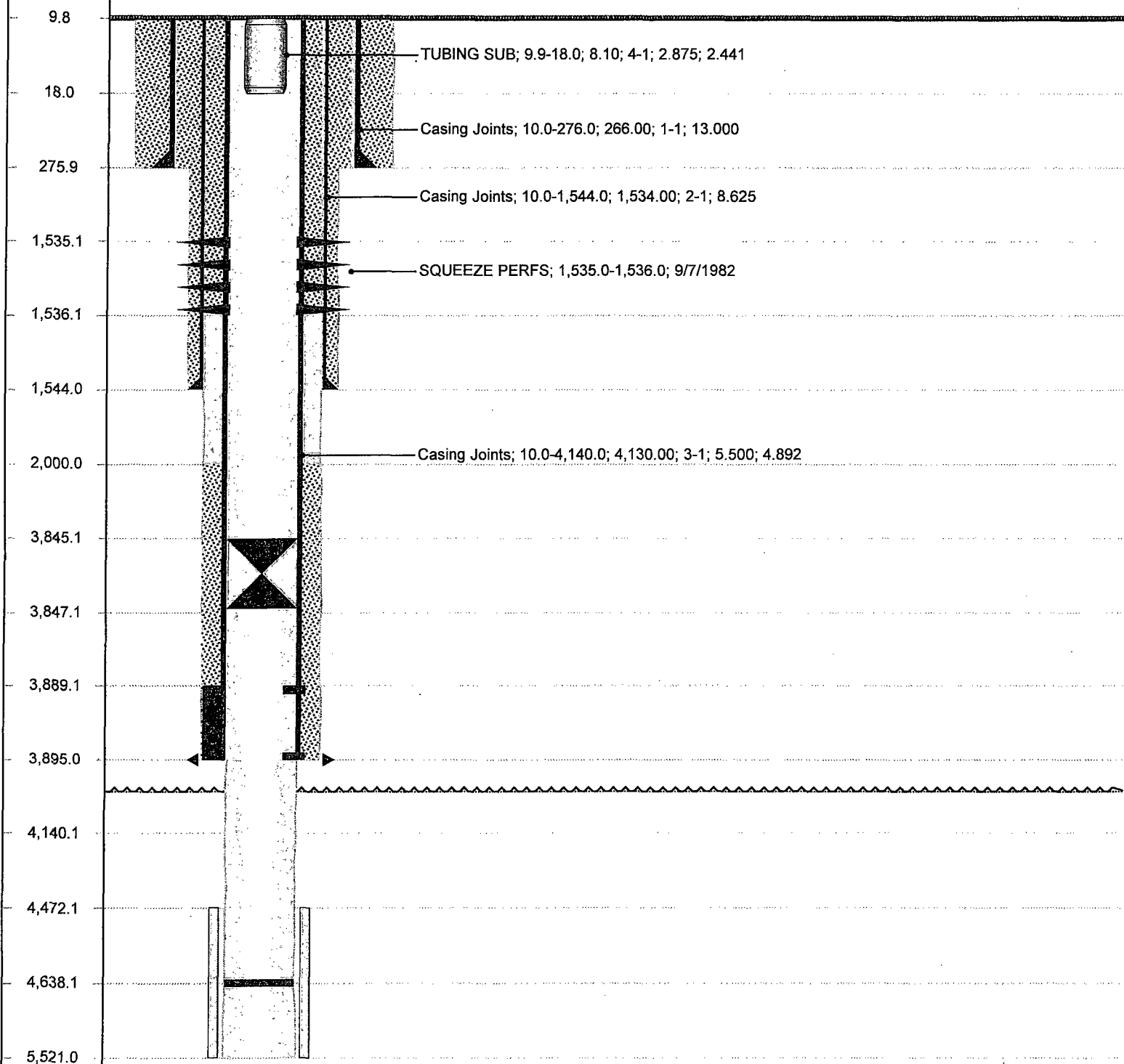
EAST VACUUM GB-SA UNIT 3229-002H

District PERMIAN CONVENTIONAL	Field Name VACUUM	API / UWI 300250297300	County LEA	State/Province NEW MEXICO
Original Spud Date 7/17/1938	Surface Legal Location Sec. 32, T-17S, R-35E	East/West Distance (ft) 660.00	East/West Reference W	North/South Distance (ft) 660.00
				North/South Reference S

HORIZONTAL - SIDETRACK 1, 10/4/2018 12:20:50 PM

MD (ftKB)

Vertical schematic (actual)



District I
1625 N. French Dr., Hobbs, NM 88240
Phone:(575) 393-6161 Fax:(575) 393-0720
District II
811 S. First St., Artesia, NM 88210
Phone:(575) 748-1283 Fax:(575) 748-9720
District III
1000 Rio Brazos Rd., Aztec, NM 87410
Phone:(505) 334-6178 Fax:(505) 334-6170
District IV
1220 S. St Francis Dr., Santa Fe, NM 87505
Phone:(505) 476-3470 Fax:(505) 476-3462

State of New Mexico
Energy, Minerals and Natural Resources
Oil Conservation Division
1220 S. St Francis Dr.
Santa Fe, NM 87505

COMMENTS

Action 303012

COMMENTS

Operator: Maverick Permian LLC 1000 Main Street, Suite 2900 Houston, TX 77002	OGRID: 331199
	Action Number: 303012
	Action Type: [C-103] Sub. Temporary Abandonment (C-103U)

COMMENTS

Created By	Comment	Comment Date
plmartinez	DATA ENTRY PM.	1/22/2024

District I
1625 N. French Dr., Hobbs, NM 88240
Phone:(575) 393-6161 Fax:(575) 393-0720
District II
811 S. First St., Artesia, NM 88210
Phone:(575) 748-1283 Fax:(575) 748-9720
District III
1000 Rio Brazos Rd., Aztec, NM 87410
Phone:(505) 334-6178 Fax:(505) 334-6170
District IV
1220 S. St Francis Dr., Santa Fe, NM 87505
Phone:(505) 476-3470 Fax:(505) 476-3462

State of New Mexico
Energy, Minerals and Natural Resources
Oil Conservation Division
1220 S. St Francis Dr.
Santa Fe, NM 87505

CONDITIONS

Action 303012

CONDITIONS

Operator: Maverick Permian LLC 1000 Main Street, Suite 2900 Houston, TX 77002	OGRID: 331199
	Action Number: 303012
	Action Type: [C-103] Sub. Temporary Abandonment (C-103U)

CONDITIONS

Created By	Condition	Condition Date
kfortner	TA extended to 1/18/29	1/22/2024