Submit 1 Copy To Appropriate District Office
District I – (575) 393-6161
1625 N. French Dr., Hobbs, NM 88240
District II – (575) 748-1283
811 S. First St., Artesia, NM 88210
District III – (505) 334-6178
1000 Rio Brazos Rd., Aztec, NM 87410
District IV – (505) 476-3460
1220 S. St. Francis Dr., Santa Fe, NM 87505

State of New Mexico
Energy, Minerals and Natural Resources

OIL CONSERVATION DIVISION
1220 South St. Francis Dr.
Santa Fe, NM 87505

Form C-103
Revised July 18, 2013

WELL API NO. 30-015-53167

5. Indicate Type of Lease STATE ☑ FEE ☐

6. State Oil & Gas Lease No.

SUNDRY NOTICES AND REPORTS ON WELLS
(DO NOT USE THIS FORM FOR PROPOSALS TO DRILL OR TO DEEPEN OR PLUG BACK TO A DIFFERENT RESERVOIR. USE "APPLICATION FOR PERMIT" (FORM C-101) FOR SUCH PROPOSALS.)

7. Lease Name or Unit Agreement Name: CB CAL 25 36 STATE COM 08

1. Type of Well: Oil Well ☐ Gas Well ☐ Other

8. Well Number: 103H

2. Name of Operator: CHEVRON USA INCORPORATED

9. OGRID Number: 4323

3. Address of Operator: P O BOX 1635; HOUSTON, TX 77251

10. Pool name or Wildcat: CULEBRA BLUFF; BONE SPRING SOUTH (15011)

4. Well Location
Unit Letter A : 879 feet from the NORTH line and 486 feet from the EAST line
Section 26 Township 23S Range 28E NMPM County EDDY

11. Elevation *(Show whether DR, RKB, RT, GR, etc.)* 2993'

12. Check Appropriate Box to Indicate Nature of Notice, Report or Other Data

NOTICE OF INTENTION TO:				SUBSEQUENT REPORT OF:			
PERFORM REMEDIAL WORK	☐	PLUG AND ABANDON	☐	REMEDIAL WORK	☐	ALTERING CASING	☐
TEMPORARILY ABANDON	☐	CHANGE PLANS	☐	COMMENCE DRILLING OPNS.	☐	P AND A	☐
PULL OR ALTER CASING	☐	MULTIPLE COMPL	☐	CASING/CEMENT JOB	☐		
DOWNHOLE COMMINGLE	☐						
CLOSED-LOOP SYSTEM	☐						
OTHER:		ADD WELLS TO PLC-711B	☒	OTHER:			☐

13. Describe proposed or completed operations. (Clearly state all pertinent details, and give pertinent dates, including estimated date of starting any proposed work). SEE RULE 19.15.7.14 NMAC. For Multiple Completions: Attach wellbore diagram of proposed completion or recompletion.

Chevron U.S.A. Inc. requests to add the following wells listed below to the approved PLC-711B:

API	WELL NAME	WELL#	LOCATION		
30-015-53167	CB CAL 25 36 STATE COM 08	103H	A-26-23S-28E	879 FNL	486 FWL
30-015-53168	CB CAL 25 36 STATE COM 08	104H	A-26-23S-28E	879 FNL	436 FEL
30-015-53169	CB CAL 25 36 STATE COM 08	201H	A-26-23S-28E	879 FNL	461 FEL
30-015-53170	CB CAL 25 36 STATE COM 08	252H	A-26-23S-28E	879 FNL	411 FEL
30-015-53166	CB TANO 26 35 FEE 11	101H	A-26-23S-28E	879 FNL	536 FEL
30-015-53165	CB TANO 26 35 FEE 11	102H	A-26-23S-28E	879 FNL	511 FEL

The wells mentioned above will produce from a pool and lease identified in Exhibit A of the approved commingle (PLC-711B).

The Culebra Bluff 23 Central Tank Battery is located in the S2SE (UL: P), Sec. 23, T23S-R28E.
The Culebra Bluff 26 Compressor Station is located in Section 26, T23S R28E.

We will not make any changes to the approved allocation method approved in PLC-711B.

Please see the attached C-102s and updated Site Security Diagram for the CTB.

Spud Date: Rig Release Date:

I hereby certify that the information above is true and complete to the best of my knowledge and belief.

SIGNATURE Jennifer Smith TITLE Senior HES Regulatory Coordinator DATE 03/04/2024

Type or print name JENNIFER SMITH E-mail address: jhio@chevron.com PHONE: 713-586-9825

For State Use Only

APPROVED BY: Dean R McClure TITLE Petroleum Engineer DATE 03/12/2024

Conditions of Approval (if any):

Chevron U.S.A. Inc. requests to add the following wells listed below to the approved PLC-711B:

API	WELL NAME	WELL #	LOCATION
30-015-53167	CB CAL 25 36 STATE COM 08	103H	A-26-23S-28E 879 FNL 486 FWL
30-015-53168	CB CAL 25 36 STATE COM 08	104H	A-26-23S-28E 879 FNL 436 FEL
30-015-53169	CB CAL 25 36 STATE COM 08	201H	A-26-23S-28E 879 FNL 461 FEL
30-015-53170	CB CAL 25 36 STATE COM 08	252H	A-26-23S-28E 879 FNL 411 FEL
30-015-53166	CB TANO 26 35 FEE 11	101H	A-26-23S-28E 879 FNL 536 FEL
30-015-53165	CB TANO 26 35 FEE 11	102H	A-26-23S-28E 879 FNL 511 FEL

The wells mentioned above will produce from a pool and lease identified in Exhibit A of the approved commingle (PLC-711B).

The Culebra Bluff 23 Central Tank Battery is located in the S2SE (UL: P), Sec. 23, T23S-R28E. The Culebra Bluff 26 Compressor Station is located in Section 26, T23S R28E.

We will not make any changes to the approved allocation method approved in PLC-711B.

Please see the attached C-102s and updated Site Security Diagram for the CTB.

District I
1625 N. French Dr., Hobbs, NM 88240
Phone: (575) 393-6161 Fax: (575) 393-0720
District II
811 S. First St., Artesia, NM 88210
Phone: (575) 748-1283 Fax: (575) 748-9720
District III
1000 Rio Brazos Road, Aztec, NM 87410
Phone: (505) 334-6178 Fax: (505) 334-6170
District IV
1220 S. St. Francis Dr., Santa Fe, NM 87505
Phone: (505) 476-3460 Fax: (505) 476-3462

State of New Mexico
Energy, Minerals & Natural Resources Department
OIL CONSERVATION DIVISION
1220 South St. Francis Dr.
Santa Fe, NM 87505

Form C-102
Revised August 1, 2011
Submit one copy to appropriate District Office

☐ AMENDED REPORT

WELL LOCATION AND ACREAGE DEDICATION PLAT

[1] API Number	[2] Pool Code	[3] Pool Name
30-015-53167	15011	CULEBRA BLUFF;BONE SPRING SOUTH

[4] Property Code	[5] Property Name	[6] Well Number
327020	CB CAL 25 36 STATE COM 08	103H

[7] OGRID No.	[8] Operator Name	[9] Elevation
4323	CHEVRON U.S.A. INC.	+2993'

[10] Surface Location

UL or lot no.	Section	Township	Range	Lot Idn	Feet from the	North/South line	Feet from the	East/West line	County
A	26	23 SOUTH	28 EAST, N.M.P.M.		879'	NORTH	486'	EAST	EDDY

[11] Bottom Hole Location If Different From Surface

UL or lot no.	Section	Township	Range	Lot Idn	Feet from the	North/South line	Feet from the	East/West line	County
M	36	23 SOUTH	28 EAST, N.M.P.M.		25'	SOUTH	330'	WEST	EDDY

[12] Dedicated Acres	[13] Joint or Infill	[14] Consolidation Code	[15] Order No.
320	INFILL		R-21231

No allowable will be assigned to this completion until all interests have been consolidated or a non-standard unit has been approved by the division.

[16]

CB CAL 25 36 STATE COM 08 NO. 103H WELL
X = 587,403' (NAD27 NM E)
Y = 466,151'
LAT. 32.281250° N (NAD27)
LONG. 104.050518° W
X = 628,586' (NAD83/86 NM E)
Y = 466,210'
LAT. 32.281371° N (NAD83/86)
LONG. 104.051011° W
ELEV. +2993' (NAVD88)

PROPOSED FIRST TAKE POINT
X = 588,207' (NAD27 NM E)
Y = 466,929'
LAT. 32.283382° N (NAD27)
LONG. 104.047908° W
X = 629,390' (NAD83/86 NM E)
Y = 466,988'
LAT. 32.283503° N (NAD83/86)
LONG. 104.048401° W

CORNER COORDINATES TABLE (NAD 27)
A - Y=467,022.29, X=585,218.06
B - Y=467,031.96, X=587,875.81
C - Y=467,006.94, X=590,546.56
D - Y=461,595.37, X=585,300.90
E - Y=461,611.64, X=587,955.45
F - Y=461,629.03, X=590,580.23
G - Y=456,285.35, X=585,253.75
H - Y=456,297.71, X=587,902.50
I - Y=456,312.26, X=590,550.00

PROPOSED MID POINT
X = 588,285' (NAD27 NM E)
Y = 461,614'
LAT. 32.268770° N (NAD27)
LONG. 104.047701° W
X = 629,469' (NAD83/86 NM E)
Y = 461,673'
LAT. 32.268892° N (NAD83/86)
LONG. 104.048194° W

PROPOSED LAST TAKE POINT
X = 588,234' (NAD27 NM E)
Y = 456,400'
LAT. 32.254437° N (NAD27)
LONG. 104.047914° W
X = 629,417' (NAD83/86 NM E)
Y = 456,459'
LAT. 32.254558° N (NAD83/86)
LONG. 104.048406° W

PROPOSED BOTTOM HOLE LOCATION
X = 588,233' (NAD27 NM E)
Y = 456,325'
LAT. 32.254231° N (NAD27)
LONG. 104.047917° W
X = 629,416' (NAD83/86 NM E)
Y = 456,384'
LAT. 32.254352° N (NAD83/86)
LONG. 104.048409° W

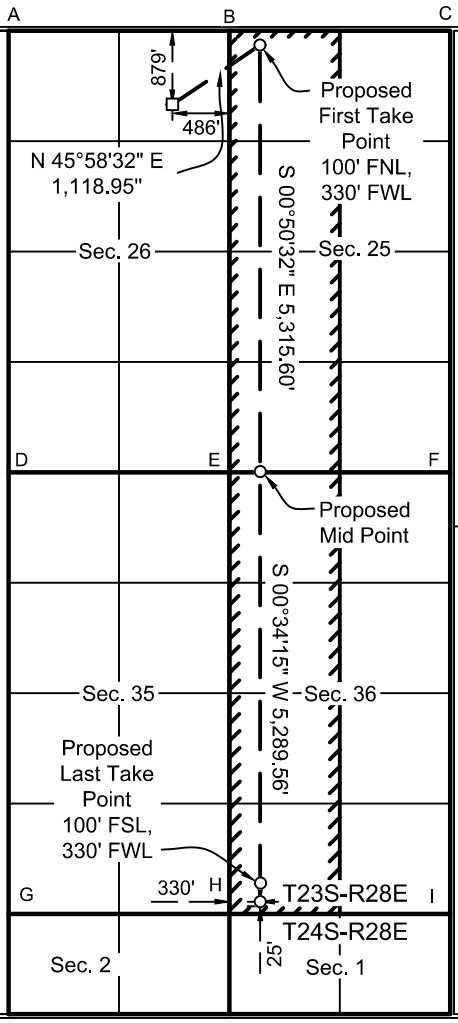

[17] OPERATOR CERTIFICATION

I hereby certify that the information contained herein is true and complete to the best of my knowledge and belief, and that this organization either owns a working interest or unleased mineral interest in the land including the proposed bottom hole location or has a right to drill this well at this location pursuant to a contract with an owner of such a mineral or working interest, or to a voluntary pooling agreement or a compulsory pooling order heretofore entered by the division.

Carol Adler — Signature
12/2/2022 — Date
Carol Adler — Printed Name
caroladler@chevron.com — E-mail Address

[18] SURVEYOR CERTIFICATION

I hereby certify that the well location shown on this plat was plotted from field notes of actual surveys made by me or under my supervision, and that the same is true and correct to the best of my belief.

Date of Survey
Signature and Seal of Professional Surveyor
ROBERT L. LASTRAPES NEW MEXICO 23006 PROFESSIONAL SURVEYOR
Certificate Number
11/03/2022

District I
1625 N. French Dr., Hobbs, NM 88240
Phone: (575) 393-6161 Fax: (575) 393-0720
District II
811 S. First St., Artesia, NM 88210
Phone: (575) 748-1283 Fax: (575) 748-9720
District III
1000 Rio Brazos Road, Aztec, NM 87410
Phone: (505) 334-6178 Fax: (505) 334-6170
District IV
1220 S. St. Francis Dr., Santa Fe, NM 87505
Phone: (505) 476-3460 Fax: (505) 476-3462

State of New Mexico
Energy, Minerals & Natural Resources Department
OIL CONSERVATION DIVISION
1220 South St. Francis Dr.
Santa Fe, NM 87505

Form C-102
Revised August 1, 2011
Submit one copy to appropriate District Office

☐ AMENDED REPORT

WELL LOCATION AND ACREAGE DEDICATION PLAT

[1] API Number	[2] Pool Code	[3] Pool Name
30-015-53168	15011	CULEBRA BLUFF;BONE SPRING SOUTH

[4] Property Code	[5] Property Name	[6] Well Number
327020	CB CAL 25 36 STATE COM 08	104H

[7] OGRID No.	[8] Operator Name	[9] Elevation
4323	CHEVRON U.S.A. INC.	+2992'

[10] Surface Location

UL or lot no.	Section	Township	Range	Lot Idn	Feet from the	North/South line	Feet from the	East/West line	County
A	26	23 SOUTH	28 EAST, N.M.P.M.		879'	NORTH	436'	EAST	EDDY

[11] Bottom Hole Location If Different From Surface

UL or lot no.	Section	Township	Range	Lot Idn	Feet from the	North/South line	Feet from the	East/West line	County
N	36	23 SOUTH	28 EAST, N.M.P.M.		25'	SOUTH	1650'	WEST	EDDY

[12] Dedicated Acres	[13] Joint or Infill	[14] Consolidation Code	[15] Order No.
320	INFILL		R-21229

No allowable will be assigned to this completion until all interests have been consolidated or a non-standard unit has been approved by the division.

[16]

CB CAL 25 36 STATE COM 08 NO. 104H WELL
X = 587,453' (NAD27 NM E)
Y = 466,151'
LAT. 32.281249° N (NAD27)
LONG. 104.050356° W
X = 628,636' (NAD83/86 NM E)
Y = 466,210'
LAT. 32.281371° N (NAD83/86)
LONG. 104.050849° W
ELEV. +2992' (NAVD88)

PROPOSED FIRST TAKE POINT
X = 589,528' (NAD27 NM E)
Y = 466,916'
LAT. 32.283338° N (NAD27)
LONG. 104.043636° W
X = 630,711' (NAD83/86 NM E)
Y = 466,976'
LAT. 32.283459° N (NAD83/86)
LONG. 104.044129° W

PROPOSED MID POINT
X = 589,606' (NAD27 NM E)
Y = 461,623'
LAT. 32.268785° N (NAD27)
LONG. 104.043430° W
X = 630,789' (NAD83/86 NM E)
Y = 461,682'
LAT. 32.268906° N (NAD83/86)
LONG. 104.043922° W

PROPOSED LAST TAKE POINT
X = 589,554' (NAD27 NM E)
Y = 456,407'
LAT. 32.254447° N (NAD27)
LONG. 104.043643° W
X = 630,737' (NAD83/86 NM E)
Y = 456,466'
LAT. 32.254569° N (NAD83/86)
LONG. 104.044135° W

CORNER COORDINATES TABLE (NAD 27)
A - Y=467,022.29, X=585,218.06
B - Y=467,031.96, X=587,875.81
C - Y=467,006.94, X=590,546.56
D - Y=461,595.37, X=585,300.90
E - Y=461,611.64, X=587,955.45
F - Y=461,629.03, X=590,580.23
G - Y=456,285.35, X=585,253.75
H - Y=456,297.71, X=587,902.50
I - Y=456,312.26, X=590,550.00

PROPOSED BOTTOM HOLE LOCATION
X = 589,553' (NAD27 NM E)
Y = 456,332'
LAT. 32.254241° N (NAD27)
LONG. 104.043646° W
X = 630,736' (NAD83/86 NM E)
Y = 456,391'
LAT. 32.254363° N (NAD83/86)
LONG. 104.044138° W

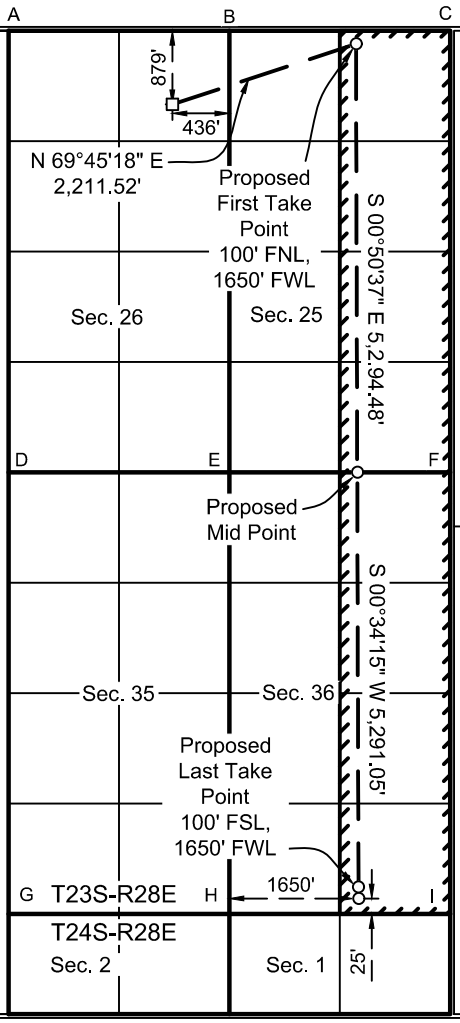

[17] **OPERATOR CERTIFICATION**

I hereby certify that the information contained herein is true and complete to the best of my knowledge and belief, and that this organization either owns a working interest or unleased mineral interest in the land including the proposed bottom hole location or has a right to drill this well at this location pursuant to a contract with an owner of such a mineral or working interest, or to a voluntary pooling agreement or a compulsory pooling order heretofore entered by the division.

Carol Adler — 12/2/2022
Signature — Date

Carol Adler
Printed Name

caroladler@chevron.com
E-mail Address

[18] **SURVEYOR CERTIFICATION**

I hereby certify that the well location shown on this plat was plotted from field notes of actual surveys made by me or under my supervision, and that the same is true and correct to the best of my belief.

Date of Survey
Signature and Seal of Professional Surveyor

ROBERT L. LASTRAPES
NEW MEXICO
23006
PROFESSIONAL SURVEYOR

Certificate Number — 11/03/2022

District I
1625 N. French Dr., Hobbs, NM 88240
Phone: (575) 393-6161 Fax: (575) 393-0720
District II
811 S. First St., Artesia, NM 88210
Phone: (575) 748-1283 Fax: (575) 748-9720
District III
1000 Rio Brazos Road, Aztec, NM 87410
Phone: (505) 334-6178 Fax: (505) 334-6170
District IV
1220 S. St. Francis Dr., Santa Fe, NM 87505
Phone: (505) 476-3460 Fax: (505) 476-3462

State of New Mexico
Energy, Minerals & Natural Resources Department
OIL CONSERVATION DIVISION
1220 South St. Francis Dr.
Santa Fe, NM 87505

Form C-102
Revised August 1, 2011
Submit one copy to appropriate District Office

☐ AMENDED REPORT

WELL LOCATION AND ACREAGE DEDICATION PLAT

[1] API Number	[2] Pool Code	[3] Pool Name
30-015-53169	15011	CULEBRA BLUFF;BONE SPRING SOUTH

[4] Property Code	[5] Property Name	[6] Well Number
327020	CB CAL 25 36 STATE COM 08	201H

[7] OGRID No.	[8] Operator Name	[9] Elevation
4323	CHEVRON U.S.A. INC.	+2993'

[10] Surface Location

UL or lot no.	Section	Township	Range	Lot Idn	Feet from the	North/South line	Feet from the	East/West line	County
A	26	23 SOUTH	28 EAST, N.M.P.M.		879'	NORTH	461'	EAST	EDDY

[11] Bottom Hole Location If Different From Surface

UL or lot no.	Section	Township	Range	Lot Idn	Feet from the	North/South line	Feet from the	East/West line	County
M	36	23 SOUTH	28 EAST, N.M.P.M.		25'	SOUTH	787'	WEST	EDDY

[12] Dedicated Acres	[13] Joint or Infill	[14] Consolidation Code	[15] Order No.
320	INFILL		R-21331

No allowable will be assigned to this completion until all interests have been consolidated or a non-standard unit has been approved by the division.

[16]

PROPOSED FIRST TAKE POINT
X = 588,664' (NAD27 NM E)
Y = 466,925'
LAT. 32.283366° N (NAD27)
LONG. 104.046429° W
X = 629,848' (NAD83/86 NM E)
Y = 466,984'
LAT. 32.283488° N (NAD83/86)
LONG. 104.046922° W

CB CAL 25 36 STATE COM 08 NO. 201H WELL
X = 587,428' (NAD27 NM E)
Y = 466,151'
LAT. 32.281250° N (NAD27)
LONG. 104.050437° W
X = 628,611' (NAD83/86 NM E)
Y = 466,210'
LAT. 32.281371° N (NAD83/86)
LONG. 104.050930° W
ELEV. +2993' (NAVD88)

PROPOSED MID POINT
X = 588,743' (NAD27 NM E)
Y = 461,617'
LAT. 32.268775° N (NAD27)
LONG. 104.046222° W
X = 629,926' (NAD83/86 NM E)
Y = 461,676'
LAT. 32.268897° N (NAD83/86)
LONG. 104.046715° W

CORNER COORDINATES TABLE (NAD 27)
A - Y=467,022.29, X=585,218.06
B - Y=467,031.96, X=587,875.81
C - Y=467,006.94, X=590,546.56
D - Y=461,595.37, X=585,300.90
E - Y=461,611.64, X=587,955.45
F - Y=461,629.03, X=590,580.23
G - Y=456,285.35, X=585,253.75
H - Y=456,297.71, X=587,902.50
I - Y=456,312.26, X=590,550.00

PROPOSED LAST TAKE POINT
X = 588,691' (NAD27 NM E)
Y = 456,402'
LAT. 32.254440° N (NAD27)
LONG. 104.046435° W
X = 629,874' (NAD83/86 NM E)
Y = 456,461'
LAT. 32.254562° N (NAD83/86)
LONG. 104.046927° W

PROPOSED BOTTOM HOLE LOCATION
X = 588,690' (NAD27 NM E)
Y = 456,327'
LAT. 32.254234° N (NAD27)
LONG. 104.046438° W
X = 629,873' (NAD83/86 NM E)
Y = 456,386'
LAT. 32.254356° N (NAD83/86)
LONG. 104.046930° W

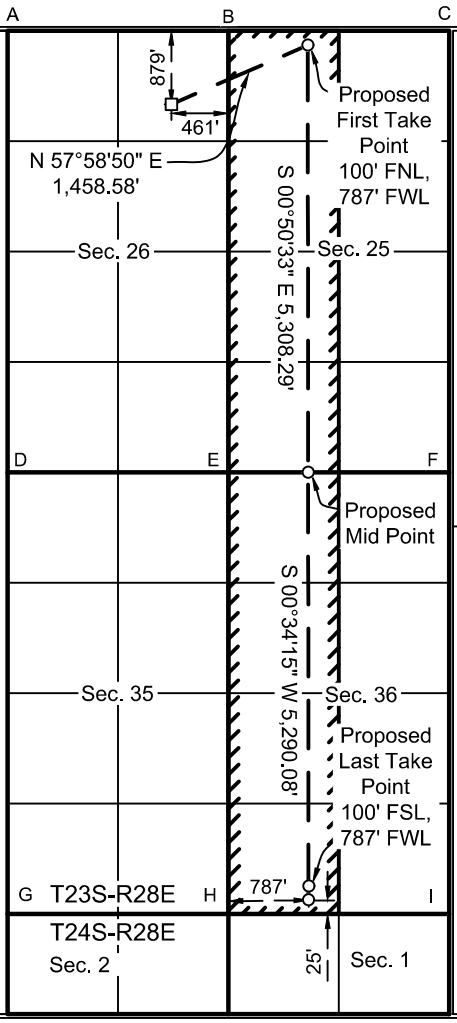

[17] OPERATOR CERTIFICATION

I hereby certify that the information contained herein is true and complete to the best of my knowledge and belief, and that this organization either owns a working interest or unleased mineral interest in the land including the proposed bottom hole location or has a right to drill this well at this location pursuant to a contract with an owner of such a mineral or working interest, or to a voluntary pooling agreement or a compulsory pooling order heretofore entered by the division.

Carol Adler — 12/2/2022
Signature — Date

Carol Adler
Printed Name

caroladler@chevron.com
E-mail Address

[18] SURVEYOR CERTIFICATION

I hereby certify that the well location shown on this plat was plotted from field notes of actual surveys made by me or under my supervision, and that the same is true and correct to the best of my belief.

Date of Survey
Signature and Seal of Professional Surveyor

ROBERT L. LASTRAPES
NEW MEXICO
23006
PROFESSIONAL SURVEYOR

11/03/2022
Certificate Number

District I
1625 N. French Dr., Hobbs, NM 88240
Phone: (575) 393-6161 Fax: (575) 393-0720
District II
811 S. First St., Artesia, NM 88210
Phone: (575) 748-1283 Fax: (575) 748-9720
District III
1000 Rio Brazos Road, Aztec, NM 87410
Phone: (505) 334-6178 Fax: (505) 334-6170
District IV
1220 S. St. Francis Dr., Santa Fe, NM 87505
Phone: (505) 476-3460 Fax: (505) 476-3462

State of New Mexico
Energy, Minerals & Natural Resources Department
OIL CONSERVATION DIVISION
1220 South St. Francis Dr.
Santa Fe, NM 87505

Form C-102
Revised August 1, 2011
Submit one copy to appropriate District Office

[X] AMENDED REPORT

WELL LOCATION AND ACREAGE DEDICATION PLAT

[1] API Number	[2] Pool Code	[3] Pool Name
30-015-53170	15011	CULEBRA BLUFF;BONE SPRING SOUTH

[4] Property Code	[5] Property Name	[6] Well Number
327020	CB CAL 25 36 STATE COM 08	252H

[7] OGRID No.	[8] Operator Name	[9] Elevation
4323	CHEVRON U.S.A. INC.	+2992'

[10] Surface Location

UL or lot no.	Section	Township	Range	Lot Idn	Feet from the	North/South line	Feet from the	East/West line	County
A	26	23 SOUTH	28 EAST, N.M.P.M.		879'	NORTH	411'	EAST	EDDY

[11] Bottom Hole Location If Different From Surface

UL or lot no.	Section	Township	Range	Lot Idn	Feet from the	North/South line	Feet from the	East/West line	County
N	36	23 SOUTH	28 EAST, N.M.P.M.		25'	SOUTH	2084'	WEST	EDDY

[12] Dedicated Acres	[13] Joint or Infill	[14] Consolidation Code	[15] Order No.
320	INFILL		R-21229

No allowable will be assigned to this completion until all interests have been consolidated or a non-standard unit has been approved by the division.

[16]

CB CAL 25 36 STATE COM 08 NO. 252H WELL
X = 587,478' (NAD27 NM E)
Y = 466,151'
LAT. 32.281249° N (NAD27)
LONG. 104.050275° W
X = 628,661' (NAD83/86 NM E)
Y = 466,210'
LAT. 32.281371° N (NAD83/86)
LONG. 104.050768° W
ELEV. +2992' (NAVD88)

PROPOSED FIRST TAKE POINT
X = 589,962' (NAD27 NM E)
Y = 466,912'
LAT. 32.283323° N (NAD27)
LONG. 104.042231° W
X = 631,145' (NAD83/86 NM E)
Y = 466,972'
LAT. 32.283445° N (NAD83/86)
LONG. 104.042724° W

CORNER COORDINATES TABLE (NAD 27)
A - Y=467,022.29, X=585,218.06
B - Y=467,031.96, X=587,875.81
C - Y=467,006.94, X=590,546.56
D - Y=461,595.37, X=585,300.90
E - Y=461,611.64, X=587,955.45
F - Y=461,629.03, X=590,580.23
G - Y=456,285.35, X=585,253.75
H - Y=456,297.71, X=587,902.50
I - Y=456,312.26, X=590,550.00

PROPOSED MID POINT
X = 590,040' (NAD27 NM E)
Y = 461,625'
LAT. 32.268789° N (NAD27)
LONG. 104.042025° W
X = 631,223' (NAD83/86 NM E)
Y = 461,685'
LAT. 32.268911° N (NAD83/86)
LONG. 104.042518° W

PROPOSED LAST TAKE POINT
X = 589,988' (NAD27 NM E)
Y = 456,409'
LAT. 32.254450° N (NAD27)
LONG. 104.042239° W
X = 631,171' (NAD83/86 NM E)
Y = 456,468'
LAT. 32.254572° N (NAD83/86)
LONG. 104.042731° W

PROPOSED BOTTOM HOLE LOCATION
X = 589,987' (NAD27 NM E)
Y = 456,334'
LAT. 32.254244° N (NAD27)
LONG. 104.042242° W
X = 631,170' (NAD83/86 NM E)
Y = 456,393'
LAT. 32.254366° N (NAD83/86)
LONG. 104.042734° W

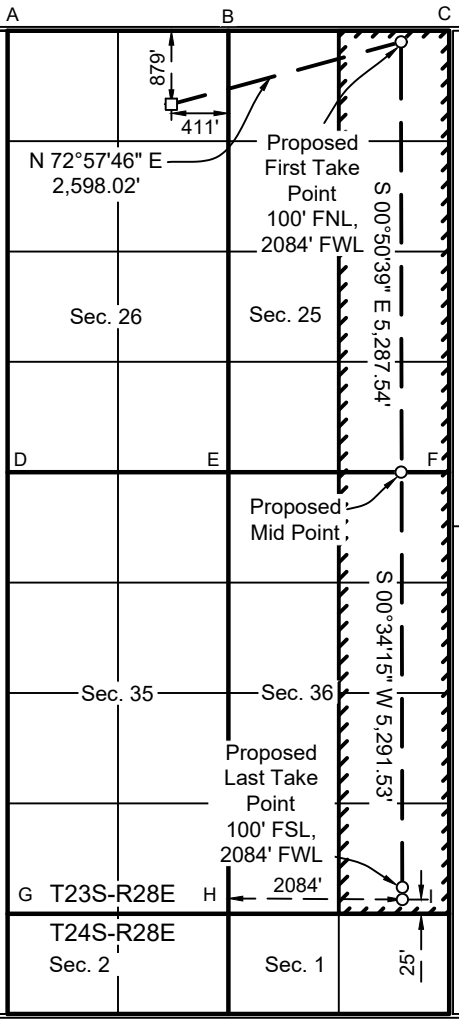

[17] **OPERATOR CERTIFICATION**

I hereby certify that the information contained herein is true and complete to the best of my knowledge and belief, and that this organization either owns a working interest or unleased mineral interest in the land including the proposed bottom hole location or has a right to drill this well at this location pursuant to a contract with an owner of such a mineral or working interest, or to a voluntary pooling agreement or a compulsory pooling order heretofore entered by the division.

Carol Adler 9/1/2023
Signature Date

CAROL ADLER
Printed Name

caroladler@chevron.com
E-mail Address

[18] **SURVEYOR CERTIFICATION**

I hereby certify that the well location shown on this plat was plotted from field notes of actual surveys made by me or under my supervision, and that the same is true and correct to the best of my belief.

Date of Survey 08/30/2023
Signature and Seal of Professional Surveyor:
ROBERT L. LASTRAPES NEW MEXICO 23006 PROFESSIONAL SURVEYOR
Certificate Number

District I
1625 N. French Dr., Hobbs, NM 88240
Phone: (575) 393-6161 Fax: (575) 393-0720
District II
811 S. First St., Artesia, NM 88210
Phone: (575) 748-1283 Fax: (575) 748-9720
District III
1000 Rio Brazos Road, Aztec, NM 87410
Phone: (505) 334-6178 Fax: (505) 334-6170
District IV
1220 S. St. Francis Dr., Santa Fe, NM 87505
Phone: (505) 476-3460 Fax: (505) 476-3462

State of New Mexico
Energy, Minerals & Natural Resources Department
OIL CONSERVATION DIVISION
1220 South St. Francis Dr.
Santa Fe, NM 87505

Form C-102
Revised August 1, 2011
Submit one copy to appropriate District Office

☐ AMENDED REPORT

WELL LOCATION AND ACREAGE DEDICATION PLAT

[1] API Number	[2] Pool Code	[3] Pool Name
30-015-53166	15011	CULEBRA BLUFF;BONE SPRING SOUTH

[4] Property Code	[5] Property Name	[6] Well Number
329314	CB TANO 26 35 FEE 11	101H

[7] OGRID No.	[8] Operator Name	[9] Elevation
4323	CHEVRON U.S.A. INC.	+2993'

[10] Surface Location

UL or lot no.	Section	Township	Range	Lot Idn	Feet from the	North/South line	Feet from the	East/West line	County
A	26	23 SOUTH	28 EAST, N.M.P.M.		879'	NORTH	536'	EAST	EDDY

[11] Bottom Hole Location If Different From Surface

UL or lot no.	Section	Township	Range	Lot Idn	Feet from the	North/South line	Feet from the	East/West line	County
M	35	23 SOUTH	28 EAST, N.M.P.M.		25'	SOUTH	2310'	EAST	EDDY

[12] Dedicated Acres	[13] Joint or Infill	[14] Consolidation Code	[15] Order No.
640	INFILL		

No allowable will be assigned to this completion until all interests have been consolidated or a non-standard unit has been approved by the division.

[16]

CB TANO 26 35 FEE 11 NO. 101H WELL
X = 587,353' (NAD27 NM E)
Y = 466,151'
LAT. 32.281250° N (NAD27)
LONG. 104.050680° W
X = 628,536' (NAD83/86 NM E)
Y = 466,210'
LAT. 32.281371° N (NAD83/86)
LONG. 104.051173° W
ELEV. +2993' (NAVD88)

PROPOSED FIRST TAKE POINT
X = 585,567' (NAD27 NM E)
Y = 466,924'
LAT. 32.283386° N (NAD27)
LONG. 104.056451° W
X = 626,750' (NAD83/86 NM E)
Y = 466,983'
LAT. 32.283507° N (NAD83/86)
LONG. 104.056945° W

CORNER COORDINATES TABLE (NAD 27)
A - Y=467,022.29, X=585,218.06
B - Y=467,031.96, X=587,875.81
C - Y=467,006.94, X=590,546.56
D - Y=461,595.37, X=585,300.90
E - Y=461,611.64, X=587,955.45
F - Y=461,629.03, X=590,580.23
G - Y=456,285.35, X=585,253.75
H - Y=456,297.71, X=587,902.50
I - Y=456,312.26, X=590,550.00

PROPOSED MID POINT
X = 585,645' (NAD27 NM E)
Y = 461,597'
LAT. 32.268744° N (NAD27)
LONG. 104.056243° W
X = 626,828' (NAD83/86 NM E)
Y = 461,657'
LAT. 32.268866° N (NAD83/86)
LONG. 104.056736° W

PROPOSED LAST TAKE POINT
X = 585,593' (NAD27 NM E)
Y = 456,387'
LAT. 32.254421° N (NAD27)
LONG. 104.056454° W
X = 626,777' (NAD83/86 NM E)
Y = 456,446'
LAT. 32.254543° N (NAD83/86)
LONG. 104.056947° W

PROPOSED BOTTOM HOLE LOCATION
X = 585,593' (NAD27 NM E)
Y = 456,312'
LAT. 32.254215° N (NAD27)
LONG. 104.056458° W
X = 626,776' (NAD83/86 NM E)
Y = 456,371'
LAT. 32.254337° N (NAD83/86)
LONG. 104.056950° W

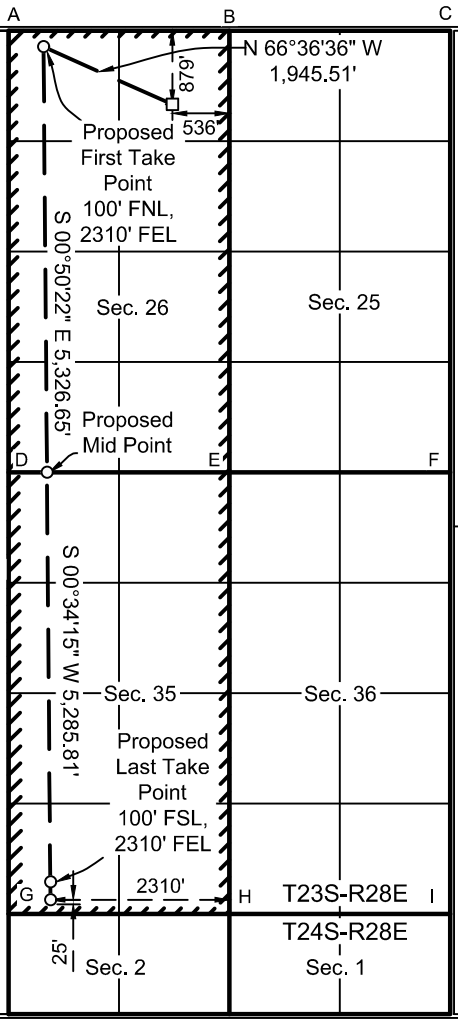

[17] **OPERATOR CERTIFICATION**

I hereby certify that the information contained herein is true and complete to the best of my knowledge and belief, and that this organization either owns a working interest or unleased mineral interest in the land including the proposed bottom hole location or has a right to drill this well at this location pursuant to a contract with an owner of such a mineral or working interest, or to a voluntary pooling agreement or a compulsory pooling order heretofore entered by the division.

Signature Date

Printed Name

E-mail Address

[18] **SURVEYOR CERTIFICATION**

I hereby certify that the well location shown on this plat was plotted from field notes of actual surveys made by me or under my supervision, and that the same is true and correct to the best of my belief.

Date of Survey 11/03/2022

Signature and Seal of Professional Surveyor

ROBERT L. LASTRAPES
NEW MEXICO
23006
PROFESSIONAL SURVEYOR

Certificate Number

District I
1625 N. French Dr., Hobbs, NM 88240
Phone: (575) 393-6161 Fax: (575) 393-0720
District II
811 S. First St., Artesia, NM 88210
Phone: (575) 748-1283 Fax: (575) 748-9720
District III
1000 Rio Brazos Road, Aztec, NM 87410
Phone: (505) 334-6178 Fax: (505) 334-6170
District IV
1220 S. St. Francis Dr., Santa Fe, NM 87505
Phone: (505) 476-3460 Fax: (505) 476-3462

State of New Mexico
Energy, Minerals & Natural Resources Department
OIL CONSERVATION DIVISION
1220 South St. Francis Dr.
Santa Fe, NM 87505

Form C-102
Revised August 1, 2011
Submit one copy to appropriate District Office

☐ AMENDED REPORT

WELL LOCATION AND ACREAGE DEDICATION PLAT

[1] API Number	[2] Pool Code	[3] Pool Name
30-015-53165	15011	CULEBRA BLUFF;BONE SPRING SOUTH

[4] Property Code	[5] Property Name	[6] Well Number
329314	CB TANO 26 35 FEE 11	102H

[7] OGRID No.	[8] Operator Name	[9] Elevation
4323	CHEVRON U.S.A. INC.	+2993'

[10] Surface Location

UL or lot no.	Section	Township	Range	Lot Idn	Feet from the	North/South line	Feet from the	East/West line	County
A	26	23 SOUTH	28 EAST, N.M.P.M.		879'	NORTH	511'	EAST	EDDY

[11] Bottom Hole Location If Different From Surface

UL or lot no.	Section	Township	Range	Lot Idn	Feet from the	North/South line	Feet from the	East/West line	County
P	35	23 SOUTH	28 EAST, N.M.P.M.		25'	SOUTH	1040'	EAST	EDDY

[12] Dedicated Acres	[13] Joint or Infill	[14] Consolidation Code	[15] Order No.
640	DEFINING		

No allowable will be assigned to this completion until all interests have been consolidated or a non-standard unit has been approved by the division.

[16]

CB TANO 26 35 FEE 11 NO. 102H WELL
X = 587,378' (NAD27 NM E)
Y = 466,151'
LAT. 32.281250° N (NAD27)
LONG. 104.050599° W
X = 628,561' (NAD83/86 NM E)
Y = 466,210'
LAT. 32.281371° N (NAD83/86)
LONG. 104.051092° W
ELEV. +2993' (NAVD88)

PROPOSED FIRST TAKE POINT
X = 586,837' (NAD27 NM E)
Y = 466,928'
LAT. 32.283390° N (NAD27)
LONG. 104.052341° W
X = 628,020' (NAD83/86 NM E)
Y = 466,987'
LAT. 32.283511° N (NAD83/86)
LONG. 104.052835° W

PROPOSED MID POINT
X = 586,915' (NAD27 NM E)
Y = 461,609'
LAT. 32.268767° N (NAD27)
LONG. 104.052134° W
X = 628,099' (NAD83/86 NM E)
Y = 461,668'
LAT. 32.268889° N (NAD83/86)
LONG. 104.052626° W

PROPOSED LAST TAKE POINT
X = 586,863' (NAD27 NM E)
Y = 456,393'
LAT. 32.254428° N (NAD27)
LONG. 104.052346° W
X = 628,047' (NAD83/86 NM E)
Y = 456,452'
LAT. 32.254550° N (NAD83/86)
LONG. 104.052838° W

CORNER COORDINATES TABLE (NAD 27)
A - Y=467,022.29, X=585,218.06
B - Y=467,031.96, X=587,875.81
C - Y=467,006.94, X=590,546.56
D - Y=461,595.37, X=585,300.90
E - Y=461,611.64, X=587,955.45
F - Y=461,629.03, X=590,580.23
G - Y=456,285.35, X=585,253.75
H - Y=456,297.71, X=587,902.50
I - Y=456,312.26, X=590,550.00

PROPOSED BOTTOM HOLE LOCATION
X = 586,863' (NAD27 NM E)
Y = 456,318'
LAT. 32.254222° N (NAD27)
LONG. 104.052349° W
X = 628,046' (NAD83/86 NM E)
Y = 456,377'
LAT. 32.254344° N (NAD83/86)
LONG. 104.052841° W

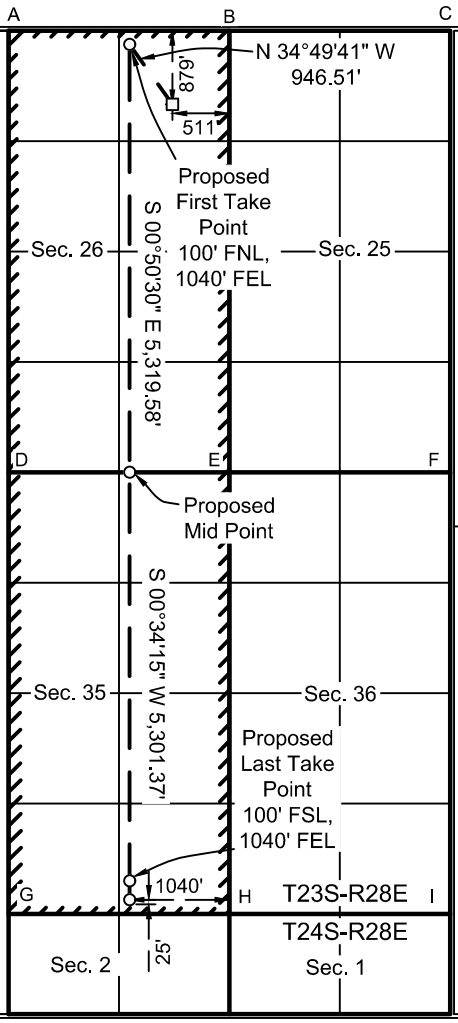

[17] **OPERATOR CERTIFICATION**

I hereby certify that the information contained herein is true and complete to the best of my knowledge and belief, and that this organization either owns a working interest or unleased mineral interest in the land including the proposed bottom hole location or has a right to drill this well at this location pursuant to a contract with an owner of such a mineral or working interest, or to a voluntary pooling agreement or a compulsory pooling order heretofore entered by the division.

Signature Date

Printed Name

E-mail Address

[18] **SURVEYOR CERTIFICATION**

I hereby certify that the well location shown on this plat was plotted from field notes of actual surveys made by me or under my supervision, and that the same is true and correct to the best of my belief.

Date of Survey 11/03/2022

Signature and Seal of Professional Surveyor

ROBERT L. LASTRAPES
NEW MEXICO
23006
PROFESSIONAL SURVEYOR

Certificate Number

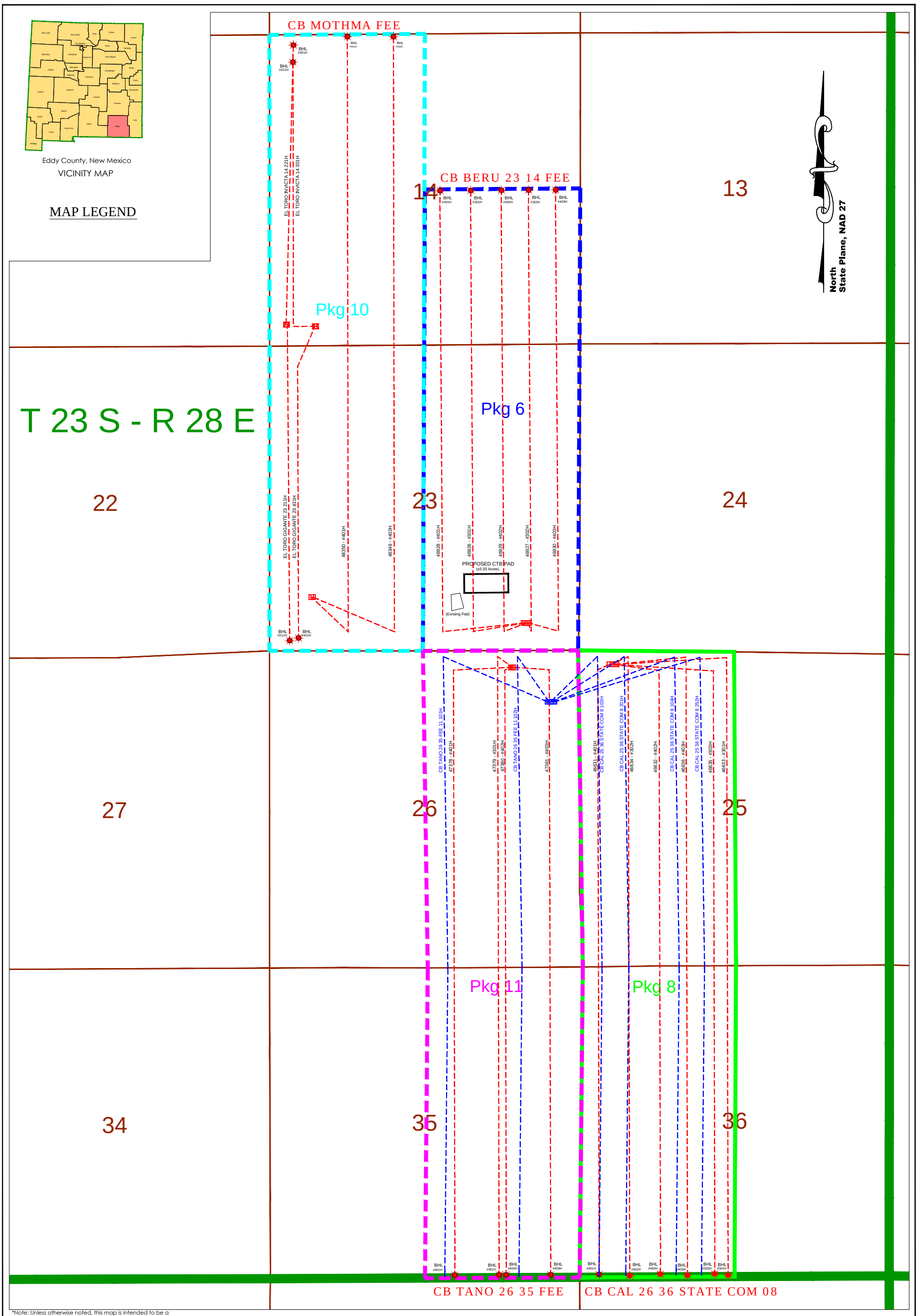

*Note: Unless otherwise noted, this map is intended to be a representation of property ownership/status only, and should not be construed as a survey of the area depicted.

CULEBRA BLUFF WELL PLAT

TOWNSHIP 23 SOUTH - RANGE 28 EAST
Eddy County, New Mexico
Map date: 02-21-2024

SYNERGY
LAND GROUP, LLC
A Professional Land Service Company

Chevron

Culebra Bluff Central 23 CTB - Train 1

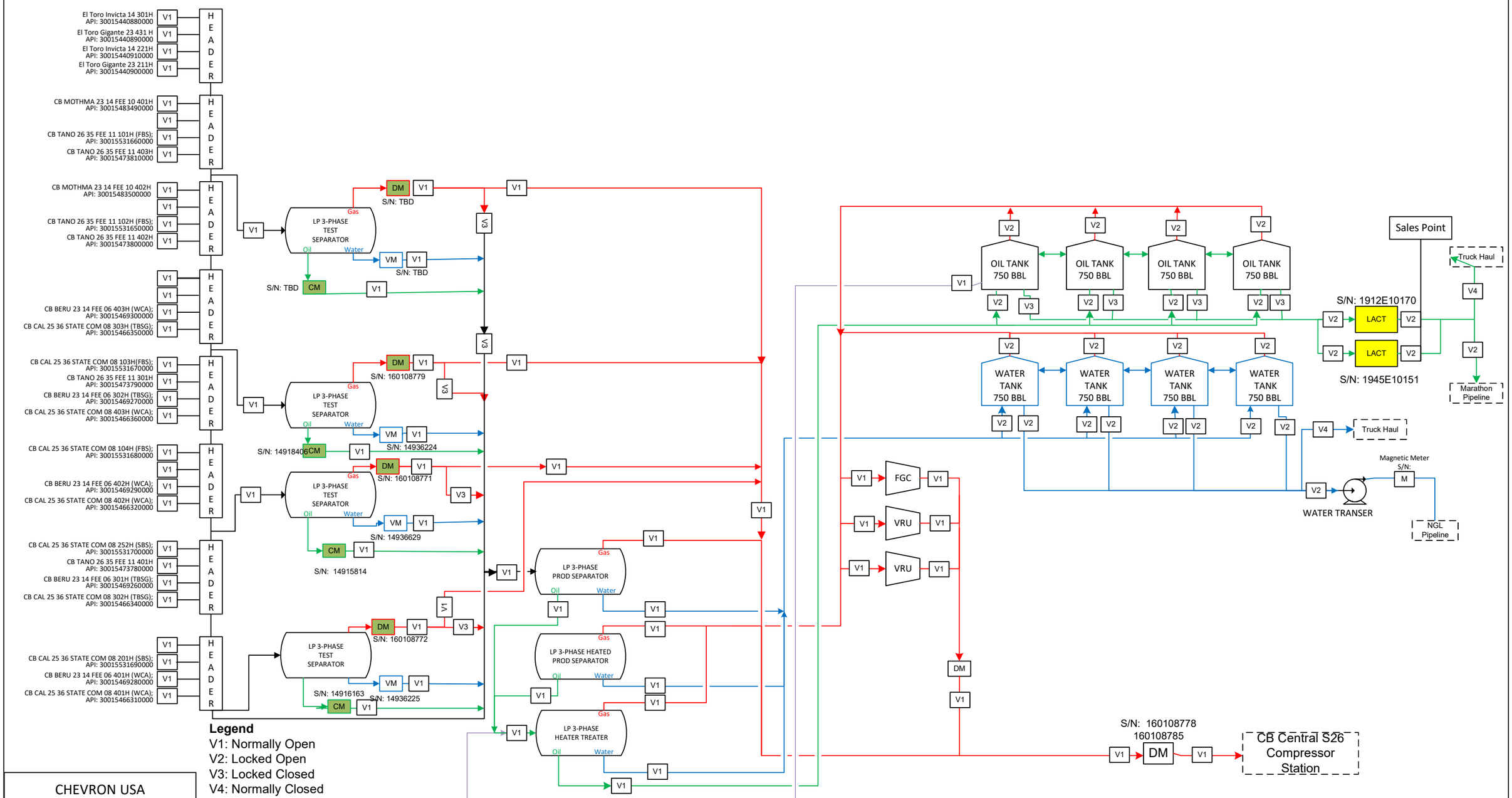

Legend

V1: Normally Open
V2: Locked Open
V3: Locked Closed
V4: Normally Closed
CM: Coriolis Meter
CCM: Compact Coriolis Meter
DM: Daniels Senior Orifice Meter
VM: Vortex Meter
Allocation
FMP

CHEVRON USA

Culebra Bluff New Mexico
Section 23 Central Tank Battery

Site Security Diagram

Eddy County, New Mexico
February 2024

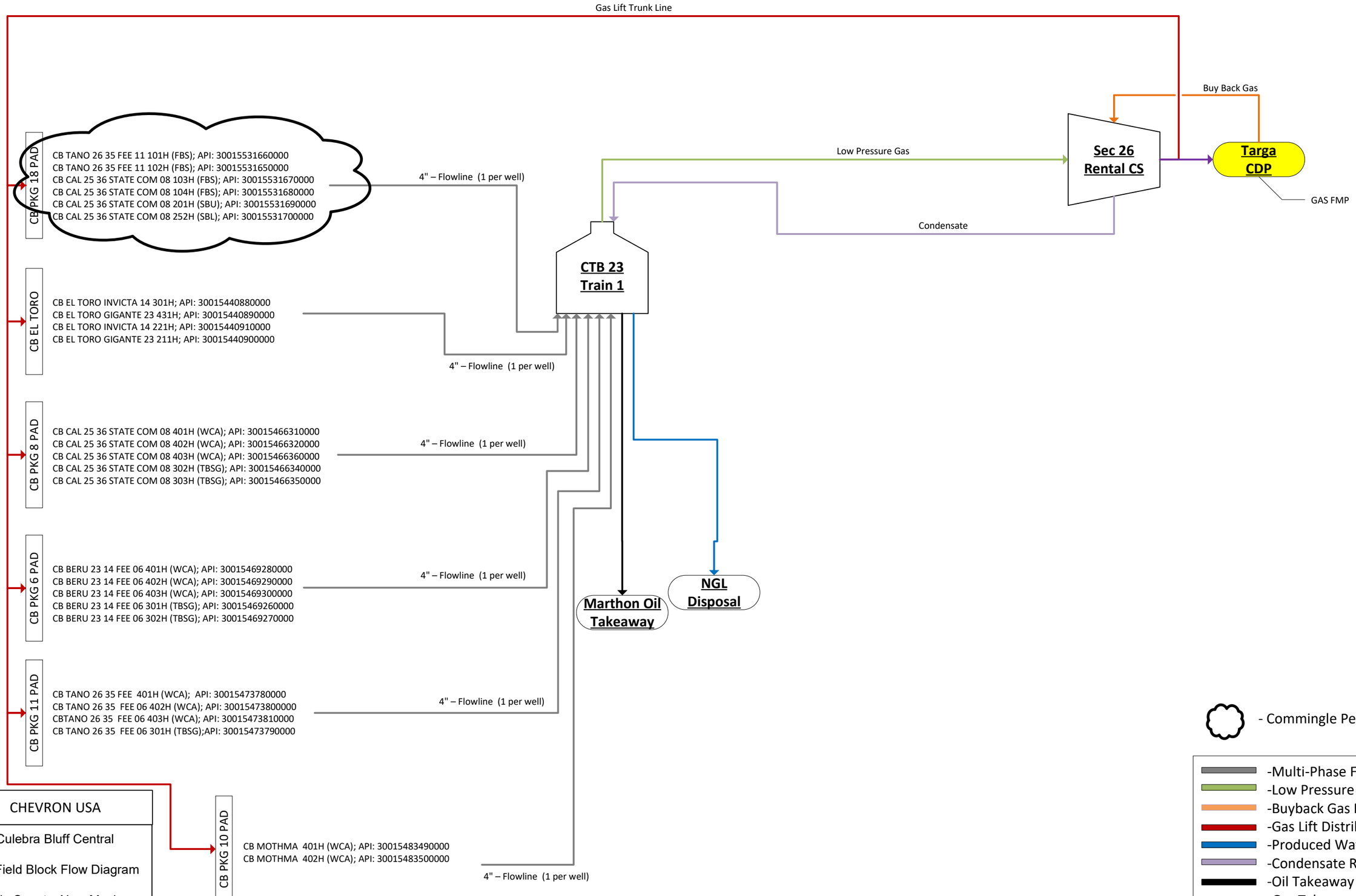

CHEVRON USA

Culebra Bluff Central

Full Field Block Flow Diagram

Eddy County, New Mexico

FEBRUARY 2024

From: Smith, Jennifer
To: McClure, Dean, EMNRD
Subject: [EXTERNAL] RE: Application ID: 320079; PLC-711-B add wells 2024 03 04
Date: Wednesday, March 13, 2024 9:14:32 AM
Attachments: image001.png

CAUTION: This email originated outside of our organization. Exercise caution prior to clicking on links or opening attachments.

Good Morning Dean,

I am sorry it took me so long to get an answer, a lot of folks traveling around for Spring Break and such.

I have confirmed with our facilities person that we are allocating by well test.

Please let me know if you have any more questions or need anything else.

Thank you,

Jennifer Smith
HSE Regulatory Affairs Coordinator
Office: 713-372-7541
Email: jhio@chevron.com

From: McClure, Dean, EMNRD <Dean.McClure@emnrd.nm.gov>
Sent: Tuesday, March 12, 2024 1:56 PM
To: Smith, Jennifer <JDUARTE@chevron.com>
Subject: [**EXTERNAL**] Application ID: 320079; PLC-711-B add wells 2024 03 04

Be aware this external email contains an attachment and/or link.
Ensure the email and contents are expected. If there are concerns, please submit suspicious messages to the Cyber Intelligence Center using the Report Phishing button.

Ms. Smith,

I am reviewing the sundry referenced in the subject line of this email.

Within the text of the sundry is the language I have highlighted below in which Chevron is stating that it does not intend to make any changes to the allocation method approved in PLC-711-B. Later in this submission is a facility diagram which seems to indicate that Chevron's intent is to allocate via well test. Is this correct? Within future submissions of this nature, please substitute the highlighted sentence with one that states something like, "Allocation to these wells shall be done via well testing". For this instance, you may respond via email with either an affirmative to the allocation being done via well test or diversly provide the proposed allocation method if it is not well test.

> The wells mentioned above will produce from a pool and lease identified in Exhibit A of the approved commingle (PLC-711B).
>
> The Culebra Bluff 23 Central Tank Battery is located in the S2SE (UL: P), Sec. 23, T23S-R28E.
> The Culebra Bluff 26 Compressor Station is located in Section 26, T23S R28E.
>
> We will not make any changes to the approved allocation method approved in PLC-711B.
>
> Please see the attached C-102s and updated Site Security Diagram for the CTB.

Dean McClure
Petroleum Engineer, Oil Conservation Division
New Mexico Energy, Minerals and Natural Resources Department
(505) 469-8211

District I
1625 N. French Dr., Hobbs, NM 88240
Phone:(575) 393-6161 Fax:(575) 393-0720
District II
811 S. First St., Artesia, NM 88210
Phone:(575) 748-1283 Fax:(575) 748-9720
District III
1000 Rio Brazos Rd., Aztec, NM 87410
Phone:(505) 334-6178 Fax:(505) 334-6170
District IV
1220 S. St Francis Dr., Santa Fe, NM 87505
Phone:(505) 476-3470 Fax:(505) 476-3462

State of New Mexico
Energy, Minerals and Natural Resources
Oil Conservation Division
1220 S. St Francis Dr.
Santa Fe, NM 87505

CONDITIONS

Action 320079

CONDITIONS

Operator: CHEVRON U S A INC 6301 Deauville Blvd Midland, TX 79706	OGRID: 4323
	Action Number: 320079
	Action Type: [C-103] Sub. General Sundry (C-103Z)

CONDITIONS

Created By	Condition	Condition Date
dmcclure	Please review the content of the order to ensure you are familiar with the authorities granted and any conditions of approval. If you have any questions regarding this matter, please contact me.	3/12/2024
dmcclure	For future submissions, please provide a specific allocation method.	3/22/2024