

Submit 1 Copy To Appropriate District  
Office  
District I – (575) 393-6161  
1625 N. French Dr., Hobbs, NM 88240  
District II – (575) 748-1283  
811 S. First St., Artesia, NM 88210  
District III – (505) 334-6178  
1000 Rio Brazos Rd., Aztec, NM 87410  
District IV – (505) 476-3460  
1220 S. St. Francis Dr., Santa Fe, NM  
87505

State of New Mexico  
Energy, Minerals and Natural Resources

Form C-103  
Revised July 18, 2013

OIL CONSERVATION DIVISION  
1220 South St. Francis Dr.  
Santa Fe, NM 87505

|   |
|---|
| WELL API NO.<br>30-025-31410  |
| 5. Indicate Type of Lease<br>STATE <input checked="" type="checkbox"/> FEE <input type="checkbox"/> |
| 6. State Oil & Gas Lease No.  |
| 7. Lease Name or Unit Agreement Name<br>Arrowhead Grayburg Unit                                     |
| 8. Well Number<br>225   |
| 9. OGRID Number 330679  |
| 10. Pool name or Wildcat<br>Arrowhead; Grayburg   |

SUNDRY NOTICES AND REPORTS ON WELLS  
(DO NOT USE THIS FORM FOR PROPOSALS TO DRILL OR TO DEEPEN OR PLUG BACK TO A  
DIFFERENT RESERVOIR. USE "APPLICATION FOR PERMIT" (FORM C-101) FOR SUCH  
PROPOSALS.)

|  |
|--|
| 1. Type of Well: Oil Well <input type="checkbox"/> Gas Well <input type="checkbox"/> Other: Injector   |
| 2. Name of Operator<br>Empire Petroleum Corporation – New Mexico   |
| 3. Address of Operator<br>2200 S. Utica Place Suite 150, Tulsa, Oklahoma 74114   |
| 4. Well Location<br>Unit Letter <u>G</u> : <u>1920</u> feet from the <u>North</u> line and <u>1650</u> feet from the <u>East</u> line<br>Section <u>13</u> Township <u>22S</u> Range <u>36E</u> NMPM County <u>Lea</u> |
| 11. Elevation (Show whether DR, RKB, RT, GR, etc.)   |

12. Check Appropriate Box to Indicate Nature of Notice, Report or Other Data

| NOTICE OF INTENTION TO:                        | SUBSEQUENT REPORT OF:   |
|--|---|
| PERFORM REMEDIAL WORK <input type="checkbox"/> | REMEDIAL WORK <input type="checkbox"/>                                |
| TEMPORARILY ABANDON <input type="checkbox"/>   | ALTERING CASING <input type="checkbox"/>                              |
| PULL OR ALTER CASING <input type="checkbox"/>  | COMMENCE DRILLING OPNS. <input type="checkbox"/>                      |
| DOWNHOLE COMMINGLE <input type="checkbox"/>    | P AND A <input type="checkbox"/>                                      |
| CLOSED-LOOP SYSTEM <input type="checkbox"/>    | CASING/CEMENT JOB <input type="checkbox"/>                            |
| OTHER: <input type="checkbox"/>                | OTHER: <u>Temporarily Abandon</u> <input checked="" type="checkbox"/> |

13. Describe proposed or completed operations. (Clearly state all pertinent details, and give pertinent dates, including estimated date of starting any proposed work). SEE RULE 19.15.7.14 NMAC. For Multiple Completions: Attach wellbore diagram of proposed completion or recompletion.

1. MIRU WOR.
2. ND WH. NU BOP.
3. Released packer and scanned tubing OOH.
4. RIH with CIBP and set at 3600'.
5. Dumped 4 sks of cement on top.
6. Pressure tested - held.
7. Circulate packer fluid.
8. Notified NMOCD of MIT.
9. Performed MIT and submitted paperwork.
10. RDMO WOR on 06/12/2024.
11. TA well.

**FINAL TA STATUS- EXTENSION**  
Approval of TA EXPIRES: 6/12/29  
Well needs to be **PLUGGED OR RETURNED**  
to **PRODUCTION**  
BY THE DATE STATED ABOVE: X 7

Spud Date:

Rig Release Date:

06/12/2024

I hereby certify that the information above is true and complete to the best of my knowledge and belief.

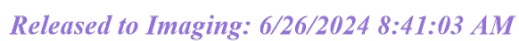
SIGNATURE Nathan Sandel TITLE Production Engineer DATE 06/12/2024

Type or print name Nathan Sandel E-mail address: nsandel@empirepetrocorp.com PHONE: 918-404-4202

**For State Use Only**

APPROVED BY: Kerry Fortner TITLE Compliance Officer A DATE 6/24/24

Conditions of Approval (if any).



District I  
1623 N. French Dr., Hobbs, NM 88240  
Phone: (575) 393-6161 Fax: (575) 393-0720

State of New Mexico  
Energy, Minerals and Natural Resources Department  
Oil Conservation Division Hobbs District Office

**BRADENHEAD TEST REPORT**

|  |                              |
|--|------------------------------|
| Operator Name<br>Empire New Mexico LLC | * API Number<br>30-025-31410 |
| Property Name<br>AGU                   | Well No.<br>225              |

**1. Surface Location**

|               |               |                 |              |           |          |           |          |               |
|---------------|---------------|-----------------|--------------|-----------|----------|-----------|----------|---------------|
| UL - Lot<br>G | Section<br>13 | Township<br>22S | Range<br>36E | Feet from | N/S Line | Feet From | E/W Line | County<br>LEA |
|---------------|---------------|-----------------|--------------|-----------|----------|-----------|----------|---------------|

**Well Status**


|   |   |  |                     |                 |
|---|---|--|---------------------|-----------------|
| TA'D WELL<br><input checked="" type="checkbox"/> YES NO | SHUT-IN<br><input checked="" type="checkbox"/> YES NO | INJECTOR<br><input checked="" type="checkbox"/> IN SWD | OIL PRODUCER<br>GAS | DATE<br>6-11-24 |
|---|---|--|---------------------|-----------------|

**OBSERVED DATA**

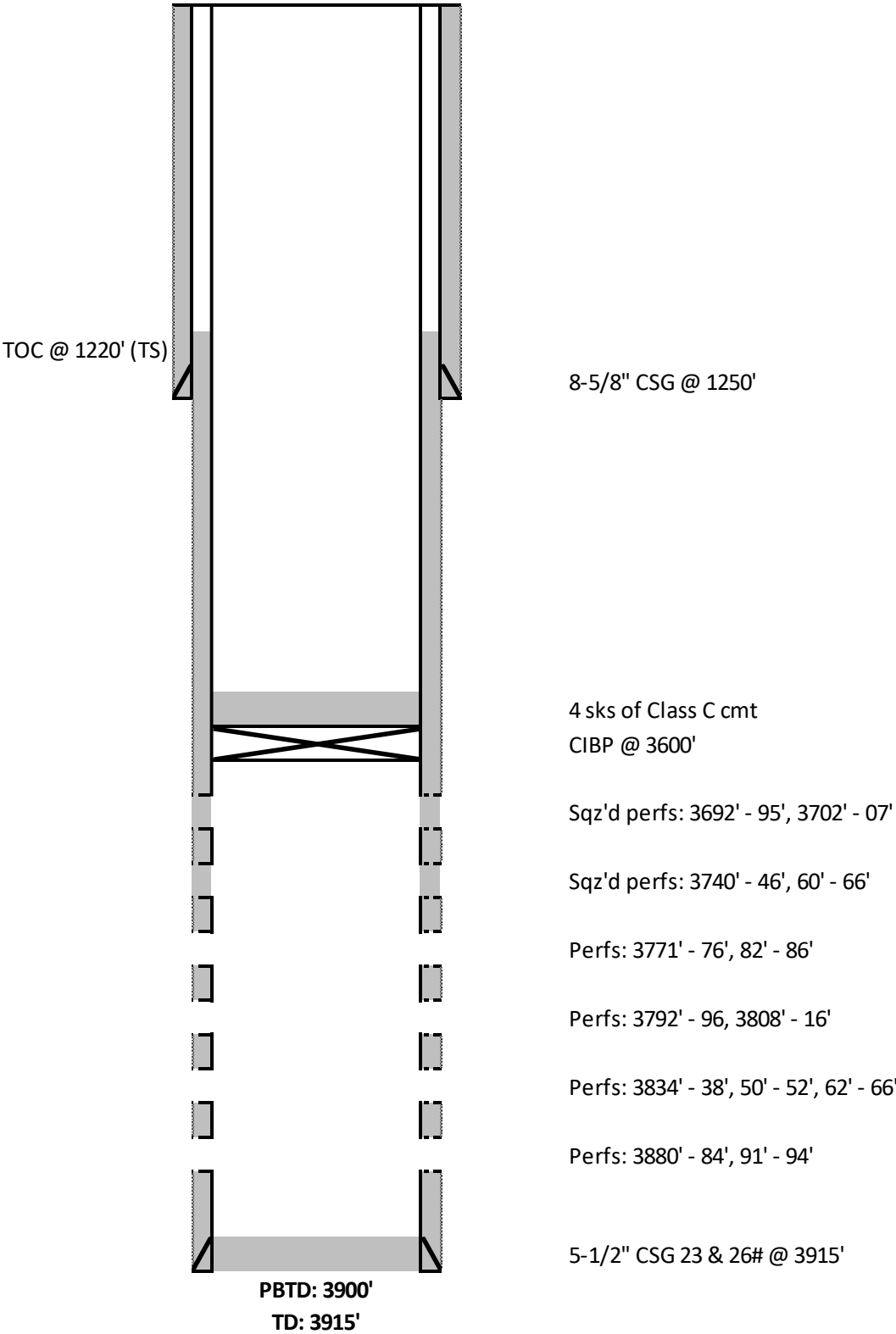
|                             | (A) Surface | (B) Interm(1) | (C) Interm(2) | (D) Prod Cmg | (E) Tubing    |
|-----------------------------|-------------|---------------|---------------|--------------|---------------|
| Pressure                    | 0           |               |               | 0            | none          |
| <b>Flow Characteristics</b> |             |               |               |              |               |
| Puff                        | Y / N       | Y / N         | Y / N         | Y / N        | CO2           |
| Steady Flow                 | Y / N       | Y / N         | Y / N         | Y / N        | WTR           |
| Surges                      | Y / N       | Y / N         | Y / N         | Y / N        | GAS           |
| Down to nothing             | Y / N       | Y / N         | Y / N         | Y / N        | Type of Fluid |
| Gas or Oil                  | Y / N       | Y / N         | Y / N         | Y / N        | Inferred for  |
| Water                       | Y / N       | Y / N         | Y / N         | Y / N        | Waterflood if |
|                             |             |               |               |              | applies.      |

Remarks - Please state for each string (A,B,C,D,E) pertinent information regarding bleed down or continuous build up if applies.

TA  
MIT/BHT

|  |                           |
|--|---------------------------|
| Signature:  | OIL CONSERVATION DIVISION |
| Printed name: Hector Ornelas   | Entered into RBDMS        |
| Title: Consultant  | Re-test                   |
| E-mail Address: hector.ornelas@gmail.com   |                           |
| Date: 6-11-24  |                           |
| Phone: 575 942 4004  |                           |
| Witness: G.R.  |                           |

Current WBD



**District I**  
1625 N. French Dr., Hobbs, NM 88240  
Phone:(575) 393-6161 Fax:(575) 393-0720  
**District II**  
811 S. First St., Artesia, NM 88210  
Phone:(575) 748-1283 Fax:(575) 748-9720  
**District III**  
1000 Rio Brazos Rd., Aztec, NM 87410  
Phone:(505) 334-6178 Fax:(505) 334-6170  
**District IV**  
1220 S. St Francis Dr., Santa Fe, NM 87505  
Phone:(505) 476-3470 Fax:(505) 476-3462

State of New Mexico  
Energy, Minerals and Natural Resources  
Oil Conservation Division  
1220 S. St Francis Dr.  
Santa Fe, NM 87505

CONDITIONS

Action 353254

CONDITIONS

|  |   |
|--|---|
| Operator:<br>Empire New Mexico LLC<br>2200 S. Utica Place<br>Tulsa, OK 74114 | OGRID:<br>330679  |
|  | Action Number:<br>353254                                    |
|  | Action Type:<br>[C-103] Sub. Temporary Abandonment (C-103U) |

CONDITIONS

| Created By | Condition          | Condition Date |
|------------|--------------------|----------------|
| kfortner   | TA expires 6/12/29 | 6/24/2024      |