

Submit 1 Copy To Appropriate District Office
 District I – (575) 393-6161
 1625 N. French Dr., Hobbs, NM 88240
 District II – (575) 748-1283
 811 S. First St., Artesia, NM 88210
 District III – (505) 334-6178
 1000 Rio Brazos Rd., Aztec, NM 87410
 District IV – (505) 476-3460
 1220 S. St. Francis Dr., Santa Fe, NM 87505

State of New Mexico
 Energy, Minerals and Natural Resources

OIL CONSERVATION DIVISION
 1220 South St. Francis Dr.
 Santa Fe, NM 87505

Form C-103
 Revised July 18, 2013

WELL API NO.	30-015-41034
5. Indicate Type of Lease STATE <input type="checkbox"/> FEE <input checked="" type="checkbox"/>	
6. State Oil & Gas Lease No.	333867
7. Lease Name or Unit Agreement Name	Regulator 29 SWD
8. Well Number	001
9. OGRID Number	330220
10. Pool name or Wildcat SWD; Devonian	

SUNDRY NOTICES AND REPORTS ON WELLS (DO NOT USE THIS FORM FOR PROPOSALS TO DRILL OR TO DEEPEN OR PLUG BACK TO A DIFFERENT RESERVOIR. USE "APPLICATION FOR PERMIT" (FORM C-101) FOR SUCH PROPOSALS.)	
1. Type of Well: Oil Well <input type="checkbox"/> Gas Well <input checked="" type="checkbox"/> Other Disposal	
2. Name of Operator Raybaw Operating, LLC	
3. Address of Operator 2626 Cole Avenue, Suite 300 Dallas, TX 75204	
4. Well Location Unit Letter <u>I</u> : <u>1650</u> feet from the <u>S</u> line and <u>990</u> feet from the <u>E</u> line Section <u>29</u> Township <u>18S</u> Range <u>26E</u> NMPM County <u>Eddy</u>	
11. Elevation (Show whether DR, RKB, RT, GR, etc.) 3412' (GR)	

12. Check Appropriate Box to Indicate Nature of Notice, Report or Other Data

NOTICE OF INTENTION TO:	SUBSEQUENT REPORT OF:
PERFORM REMEDIAL WORK <input type="checkbox"/>	REMEDIAL WORK <input type="checkbox"/>
TEMPORARILY ABANDON <input type="checkbox"/>	ALTERING CASING <input type="checkbox"/>
PULL OR ALTER CASING <input type="checkbox"/>	COMMENCE DRILLING OPNS. <input type="checkbox"/>
DOWNHOLE COMMINGLE <input type="checkbox"/>	P AND A <input type="checkbox"/>
CLOSED-LOOP SYSTEM <input type="checkbox"/>	CASING/CEMENT JOB <input type="checkbox"/>
OTHER: <input type="checkbox"/>	OTHER: Temporarily Abandon <input checked="" type="checkbox"/>

13. Describe proposed or completed operations. (Clearly state all pertinent details, and give pertinent dates, including estimated date of starting any proposed work). SEE RULE 19.15.7.14 NMAC. For Multiple Completions: Attach wellbore diagram of proposed completion or recompletion.

Actual TA Procedure:

RUPU. Released pkr & POOH w/tubing. RIH w/5.75" gauge ring to 9810' & POOH w/WL. Set CIBP @ 9788'. Pumped 18 bbls to 580#. Held pressure for 30 minutes. Made 3 runs w/4" bailed (9 sks cmt). RIH w/10 stds w/collar on bottom to tubing. RIH w/298 jts & 2 tag jts. Tagged @ 9748' (witnessed by David Alvarado from OCD). POOH with all tubing. ND BOP & NU WH. Pumped 25 bbls pkr fluid. Tstd casing to 600 psi for 15 minutes. NU tree & hoses. RDMOPU & cleaned location. Scheduled and performed BHT and MIT on 7/15/2024.

FINAL TA STATUS- EXTENSION

Approval of TA EXPIRES: 7/15/29
 Well needs to be **PLUGGED OR RETURNED**
 to **PRODUCTION**
 BY THE DATE STATED ABOVE: KF

Spud Date:

07/08/2024

Rig Release Date:

07/10/2024

I hereby certify that the information above is true and complete to the best of my knowledge and belief.

SIGNATURE Nancy J. Winn TITLE Regulatory Analyst DATE 07-17-2024

Type or print name Nancy J. Winn E-mail address: nwinn@sbcglobal.net PHONE: 281-793-5452

For State Use Only

APPROVED BY: Kerry Fortner TITLE Compliance Officer A DATE 7/18/24
 Conditions of Approval (i

District 2-Artesia

State of New Mexico
Energy, Minerals and Natural Resources Department
Oil Conservation Division Artesia District Office

BRADENHEAD TEST REPORT

Operator Name BayBay Operating	API Number 30.015-41034
Property Name Regulator 29 SWD	Well No. 1

1. Surface Location

UL - Lot I	Section 29	Township 18S	Range 26E	Feet from 11650	N/S Line S	Feet From 990	E/W Line E	County Eddy
----------------------	----------------------	------------------------	---------------------	---------------------------	----------------------	-------------------------	----------------------	-----------------------

Well Status

TA'D WELL YES	NO	YES	SHUT-IN NO	INJECTOR SWD	OIL	PRODUCER GAS	DATE 7/15/2024
-------------------------	----	-----	---------------	------------------------	-----	-----------------	--------------------------

OBSERVED DATA

	(A)Surface	(B)Interm(1)	(C)Interm(2)	(D)Prod Csg	(E)Tubing
Pressure	190			0	T/A
Flow Characteristics					
Puff	Y/N	Y/N	Y/N	Y/N	CO2
Steady Flow	Y/N	Y/N	Y/N	Y/N	WTR
Surges	Y/N	Y/N	Y/N	Y/N	GAS
Down to nothing	Y/N	Y/N	Y/N	Y/N	Type of fluid
Gas or Oil	Y/N	Y/N	Y/N	Y/N	Injected for
Water	Y/N	Y/N	Y/N	Y/N	Waterflood if applies

Remarks - Please state for each string (A,B,C,D,E) pertinent information regarding bleed down or continuous build up if applies.

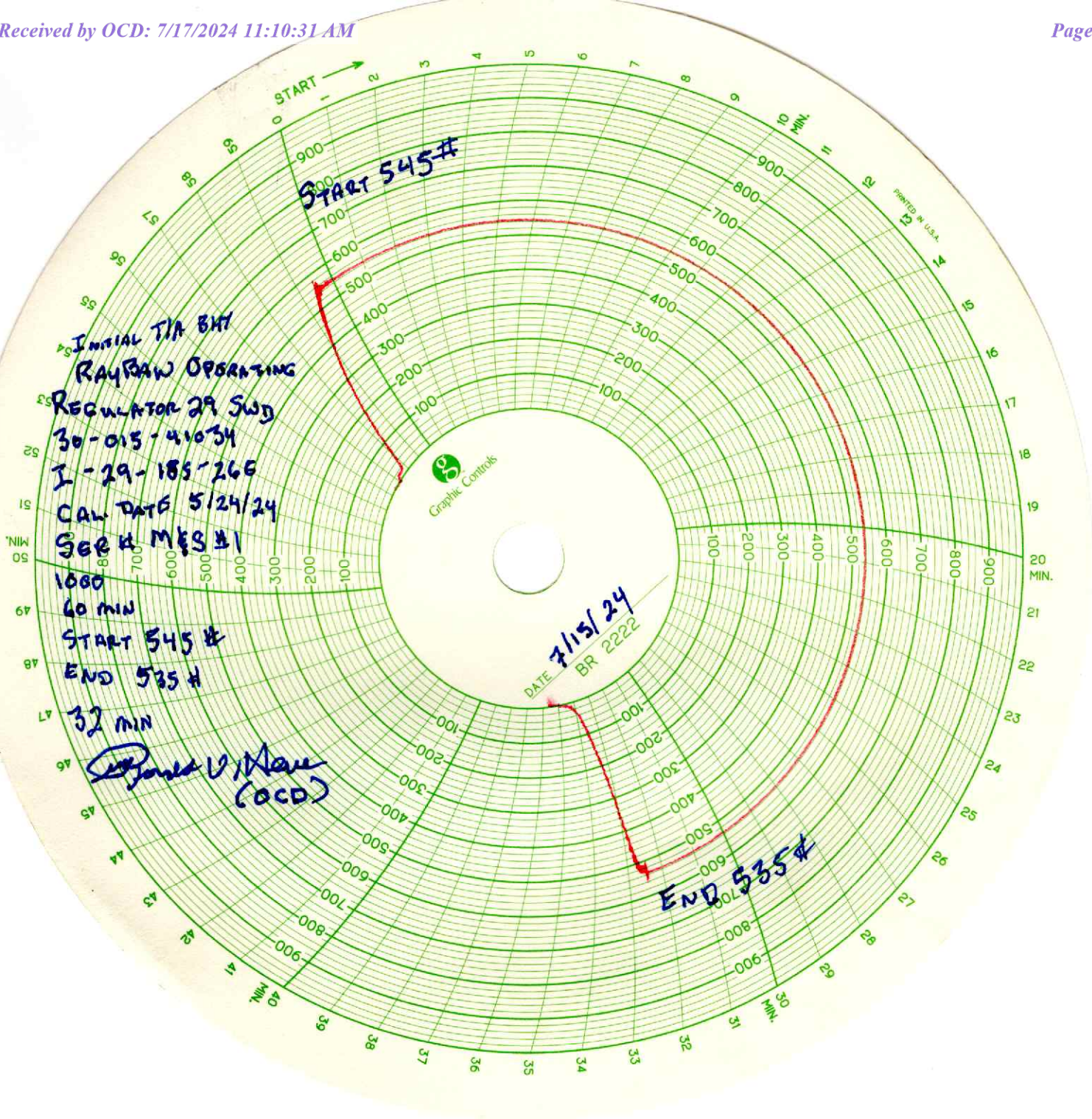
T/A BHT OK
INITIAL

SURFACE HAD 190#, BLEED DOWN TO 0 IN 1 MINUTE.
DID NOT BUILD PRESSURE BACK UP.

Cal Date - 5/24/2024
Seq # M+S #1

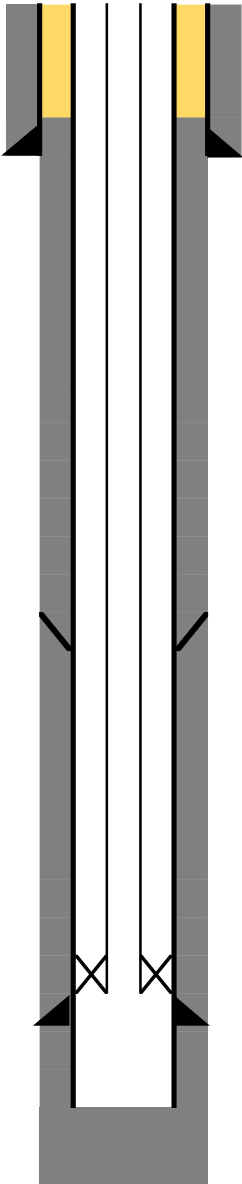
Signature: William B. Murphy	OIL CONSERVATION DIVISION
Printed name: William B. Murphy	Entered into RBDMS
Title: Operations Engineer	Re-test
E-mail Address: Bart@Oaknrg.com	
Date: 7/15/2024	Phone: 575-988-1574
Witness: Robert V. Rocco	

INSTRUCTIONS ON BACK OF THIS FORM



Pre-TA WBD

Raybaw Operating, LLC
Regulator 29 SWD # 001
API 30-015-41034



17-1/2" hole @ 926'
13-3/8" 54.5# csg @ 926'
w/780 sx-TOC-Surf-Circ

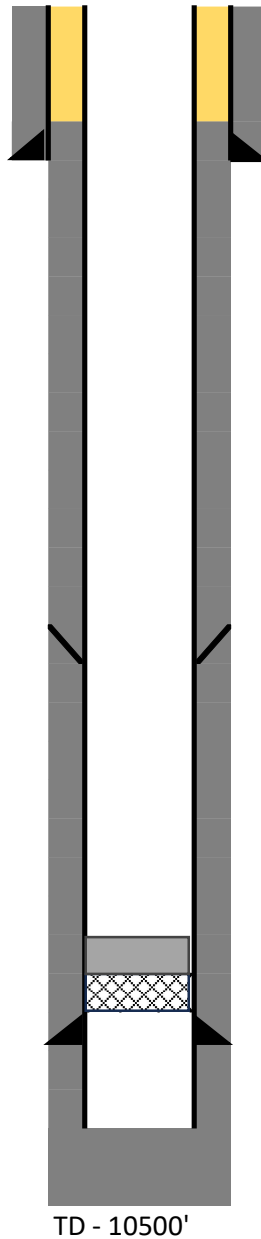
DV Tool @ 6707'
3-1/2 tbg @ 9821'
Packer @ 9787'

8-3/4" hole @ 9960'
7" 26# csg @9838'
w/1775 sx TOC-770 via CBL

open hole - 9838'-10476'
PBTD - 10476'

TD - 10500'

Raybaw Operating, LLC - Current
Regulator 29 SWD # 001
API 30-015-41034



17-1/2" hole @ 926'
13-3/8" 54.5# csg @ 926'
w/780 sx-TOC-Surf-Circ

DV Tool @ 6707'

TOC @ 9,748' Via Tag
CIBP @9,788'
open hole - 9838'-10476'
PBTD - 10476'

8-3/4" hole @ 9960'
7" 26# csg @9838'
w/1775 sx TOC-770 via CBL

TD - 10500'

District I
1625 N. French Dr., Hobbs, NM 88240
Phone:(575) 393-6161 Fax:(575) 393-0720
District II
811 S. First St., Artesia, NM 88210
Phone:(575) 748-1283 Fax:(575) 748-9720
District III
1000 Rio Brazos Rd., Aztec, NM 87410
Phone:(505) 334-6178 Fax:(505) 334-6170
District IV
1220 S. St Francis Dr., Santa Fe, NM 87505
Phone:(505) 476-3470 Fax:(505) 476-3462

State of New Mexico
Energy, Minerals and Natural Resources
Oil Conservation Division
1220 S. St Francis Dr.
Santa Fe, NM 87505

CONDITIONS

Action 364729

CONDITIONS

Operator: RAYBAW Operating, LLC 2626 Cole Avenue Dallas, TX 75204	OGRID: 330220
	Action Number: 364729
	Action Type: [C-103] Sub. Temporary Abandonment (C-103U)

CONDITIONS

Created By	Condition	Condition Date
kfortner	TA expires 7/15/29	7/18/2024