

C-102 Submit Electronically Via OCD Permitting	State of New Mexico Energy, Minerals & Natural Resources Department OIL CONSERVATION DIVISION		Revised July 9, 2024	
			Submittal Type:	<input checked="" type="checkbox"/> Initial Submittal
				<input type="checkbox"/> Amended Report
		<input type="checkbox"/> As Drilled		

WELL LOCATION INFORMATION

API Number 30-039-31481	Pool Code 97232	Pool Name BASIN MANCOS
Property Code 320608	Property Name ROSA UNIT	Well Number 596H
OGRID No. 289408	Operator Name LOGOS OPERATING, LLC	Ground Level Elevation
Surface Owner: <input type="checkbox"/> State <input type="checkbox"/> Fee <input type="checkbox"/> Tribal <input checked="" type="checkbox"/> Federal		Mineral Owner: <input type="checkbox"/> State <input type="checkbox"/> Fee <input type="checkbox"/> Tribal <input checked="" type="checkbox"/> Federal

Surface Location

UL J	Section 15	Township 31N	Range 6W	Lot	Ft. from N/S 1643' SOUTH	Ft. from E/W 2154' EAST	Latitude 36.896861	Longitude -107.448561	County RIO ARRIBA
---------	---------------	-----------------	-------------	-----	-----------------------------	----------------------------	-----------------------	--------------------------	----------------------

Bottom Hole Location

UL P	Section 14	Township 31N	Range 6W	Lot	Ft. from N/S 1302' SOUTH	Ft. from E/W 190' EAST	Latitude 36.895944	Longitude -107.423776	County RIO ARRIBA
---------	---------------	-----------------	-------------	-----	-----------------------------	---------------------------	-----------------------	--------------------------	----------------------

Dedicated Acres 1280.00	Infill or Defining Well INFILL	Defining Well API	Overlapping Spacing Unit (Y/N) N	Consolidation Code UNITIZATION
Order Numbers. R-13457			Well setbacks are under Common Ownership: <input type="checkbox"/> Yes <input checked="" type="checkbox"/> No	

Kick Off Point (KOP)

UL	Section	Township	Range	Lot	Ft. from N/S	Ft. from E/W	Latitude	Longitude	County
----	---------	----------	-------	-----	--------------	--------------	----------	-----------	--------



First Take Point (FTP)

UL J	Section 15	Township 31N	Range 6W	Lot	Ft. from N/S 1331' SOUTH	Ft. from E/W 2111' EAST	Latitude 36.896005	Longitude -107.448410	County RIO ARRIBA
---------	---------------	-----------------	-------------	-----	-----------------------------	----------------------------	-----------------------	--------------------------	----------------------

Last Take Point (LTP)

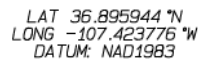
UL P	Section 14	Township 31N	Range 6W	Lot	Ft. from N/S 1302' SOUTH	Ft. from E/W 190' EAST	Latitude 36.895944	Longitude -107.423776	County RIO ARRIBA
---------	---------------	-----------------	-------------	-----	-----------------------------	---------------------------	-----------------------	--------------------------	----------------------

Unitized Area or Area of Uniform Interest ROSA UNIT	Spacing Unit Type <input checked="" type="checkbox"/> Horizontal <input type="checkbox"/> Vertical	Ground Floor Elevation:
--	--	-------------------------

OPERATOR CERTIFICATIONS <i>I hereby certify that the information contained herein is true and complete to the best of my knowledge and belief, and, if the well is a vertical or directional well, that this organization either owns a working interest or unleased mineral interest in the land including the proposed bottom hole location or has a right to drill this well at this location pursuant to a contract with an owner of a working interest or unleased mineral interest, or to a voluntary pooling agreement or a compulsory pooling order heretofore entered by the division.</i> <i>If this well is a horizontal well, I further certify that this organization has received the consent of at least one lessee or owner of a working interest or unleased mineral interest in each tract (in the target pool or formation) in which any part of the well's completed interval will be located or obtained a compulsory pooling order from the division.</i>  12/20/2024		SURVEYOR CERTIFICATIONS <i>I hereby certify that the well location shown on this plat was plotted from field notes of actual surveys made by me or under my supervision, and that the same is true and correct to the best of my belief.</i> <small>"SURVEYOR CERTIFICATION I hereby certify that the well location shown on this plat was plotted from field notes of actual surveys made by me or under my supervision, and that the same is true and correct to the best of my belief." Date Revised: JULY 10, 2023 Survey Date: SEPTEMBER 2, 2022 Signature and Seal of Professional Surveyor"</small>  JASON C. EDWARDS Certificate Number 15269	
Signature Etta Trujillo		Signature and Seal of Professional Surveyor	
Printed Name etrujillo@logosresourcesllc.com		Certificate Number 15269	Date of Survey SEPTEMBER 2, 2022
Email Address			

Note: No allowable will be assigned to this completion until all interests have been consolidated or a non-standard unit has been approved by the division.

Surveyors shall use the latest United States government survey or dependent resurvey. Well locations will be in reference to the New Mexico Principal Meridian. If the land is not surveyed, contact the OCD Engineering Bureau. Independent subdivision surveys will not be acceptable.



Sante Fe Main Office
Phone: (505) 476-3441

General Information
Phone: (505) 629-6116

Online Phone Directory
<https://www.emnrd.nm.gov/ocd/contact-us>

State of New Mexico
Energy, Minerals and Natural Resources
Oil Conservation Division
1220 S. St Francis Dr.
Santa Fe, NM 87505

CONDITIONS

Action 414875

CONDITIONS

Operator: LOGOS OPERATING, LLC 2010 Afton Place Farmington, NM 87401	OGRID: 289408
	Action Number: 414875
	Action Type: [C-102] Well Location & Acreage Plat (C-102)

CONDITIONS

Created By	Condition	Condition Date
matthew.gomez	None	12/23/2024