

U.S. Department of the Interior
BUREAU OF LAND MANAGEMENT

Well Name: JACK FROST D	Well Location: T27N / R10W / SEC 26 / NWNW / 36.551577 / -107.869659	County or Parish/State: SAN JUAN / NM
Well Number: 1F	Type of Well: CONVENTIONAL GAS WELL	Allottee or Tribe Name:
Lease Number: NMSF077951	Unit or CA Name:	Unit or CA Number:
US Well Number: 3004533906	Operator: HILCORP ENERGY COMPANY	

Subsequent Report

Sundry ID: 2874434

Type of Submission: Subsequent Report

Type of Action: Temporary Abandonment

Date Sundry Submitted: 09/19/2025

Time Sundry Submitted: 08:01

Date Operation Actually Began: 08/11/2025

Actual Procedure: Hilcorp Energy Company has temporarily abandoned the subject well on 8/13/2025 per the attached daily reports and MIT from CIBP @ 4218' to surface, witnessed by Thomas Vermersch, NMOCD. After NMOCD review, it was noticed that the NOI TA COAs were not met. On 9/18/2025, another MIT was conducted from 6507' to surface, witnessed by Thomas Vermersch, NMOCD. The MIT was approved, see attached.

SR Attachments

Actual Procedure

Jack_Frost_D_1F_SR_TA_BLM_Resubmitted_20250919080024.pdf

Well Name: JACK FROST D

Well Location: T27N / R10W / SEC 26 /
NWNW / 36.551577 / -107.869659County or Parish/State: SAN
JUAN / NM

Well Number: 1F

Type of Well: CONVENTIONAL GAS
WELL

Allottee or Tribe Name:

Lease Number: NMSF077951

Unit or CA Name:

Unit or CA Number:

US Well Number: 3004533906

Operator: HILCORP ENERGY
COMPANY**Operator**

I certify that the foregoing is true and correct. Title 18 U.S.C. Section 1001 and Title 43 U.S.C. Section 1212, make it a crime for any person knowingly and willfully to make to any department or agency of the United States any false, fictitious or fraudulent statements or representations as to any matter within its jurisdiction. Electronic submission of Sundry Notices through this system satisfies regulations requiring a

Operator Electronic Signature: PRISCILLA SHORTY

Signed on: SEP 19, 2025 08:01 AM

Name: HILCORP ENERGY COMPANY

Title: Regulatory Technician

Street Address: 382 ROAD 3100

City: AZTEC

State: NM

Phone: (505) 324-5188

Email address: PSHORTY@HILCORP.COM

Field

Representative Name:

Street Address:

City:

State:

Zip:

Phone:

Email address:

BLM Point of Contact

BLM POC Name: KENNETH G RENNICK

BLM POC Title: Petroleum Engineer

BLM POC Phone: 5055647742

BLM POC Email Address: krennick@blm.gov

Disposition: Accepted

Disposition Date: 09/19/2025

Signature: Kenneth Rennick

JACK FROST D 1F**30.045.33906****TEMPORARY ABANDONMENT**

8/11/2025 - MOVE RIG/EQUIP TO JACK FROST D1F. SFTY MTNG. CK PSI'S ON WELL. SICP 0. SITP 0. SIBHP 0. NO BD. RU RIG AND EQUIP. ND WH. NU BOP. TIH WITH 5-1/2" CMNT RET AND SET AT 3637'. RU HEC CMNT EQUIP. EST INJ RATE OF 2 BBL MIN AT 400 PSI. STING OUT OF RET. LOAD HOLE ABOVE RET WITH 12 BBLS WATER. STING BACK INTO RET.

MIX/PUMP 75 SX CLASS G CEMENT/15.8 PPG. 15.3 BBL SLURRY. DISPLACE WITH 13 BBLS WATER. LOCKED UP AT 1700 PSI. STUNG OUT OF RETAINER. **15 SX CEMENT INTO CLIFFHOUSE PERFS FROM 3676 TO 3735. REVERSED OUT.** RIG DN CMNT EQUIP. TOO H WITH 2-3/8" TBG FROM 3637'. SWI. SEC LOC. SDFD.

8/12/2025 - CK PSI'S ON WELL. SICP 0. SITP 0. SIBHP 0. NO BD TODAY. TIH 4-3/4" BIT TO CMNT RETAINER AT 3637'. EST CIRC WITH RIG PUMP. DRILL UP CMNT RETAINER. DRILL OUT CMNT TO 3702'. TOP PERF AT 3676'. TST CSG TO 500 PSI. GOOD. DRILL OUT CMNT TO BELOW BTM PERF AT 3735'. TST CSG FROM CBP AT 4218' TO SURFACE AT 540 PSI. TEST WAS GOOD. TIH TO 4031'. SWI. SEC LOC. SDFD.

8/13/2025 - CK PSI'S ON WELL. SICP 0. SITP 0. SIBHP 0. NO BD TODAY. RU WELL-CHECK. **PERFORM 30 MIN CHARTED MIT TO 560 PSI FROM CBP AT 4218 TO SURFACE WITH THE OCD REP THOMAS VERMERSCH. TEST GOOD/APPROVED.** TIH 4-3/4" BIT TO CBP AT 4218'. DRILL UP SAME. TIH TO 4348'. TOO H LAYING DN 133 JNTS OF 2-3/8" TBG. RD SWVL. ND BOP. NU WH. SWI. RD RIG AND EQUIP. RIG OPS COMPLETE.

WELL WAS TEMPORARILY ABANDONED ON 8/13/2025.

9/18/2025 – PERFORM 30 MIN CHARTED MIT TO 560 PSI FROM CIBP AT 6507' TO SURFACE WITH OCD REP THOMAS VERMERSCH. TEST APPROVED. THE MIT WAS CONDUCTED TO SATISFY NOI TA COAs.

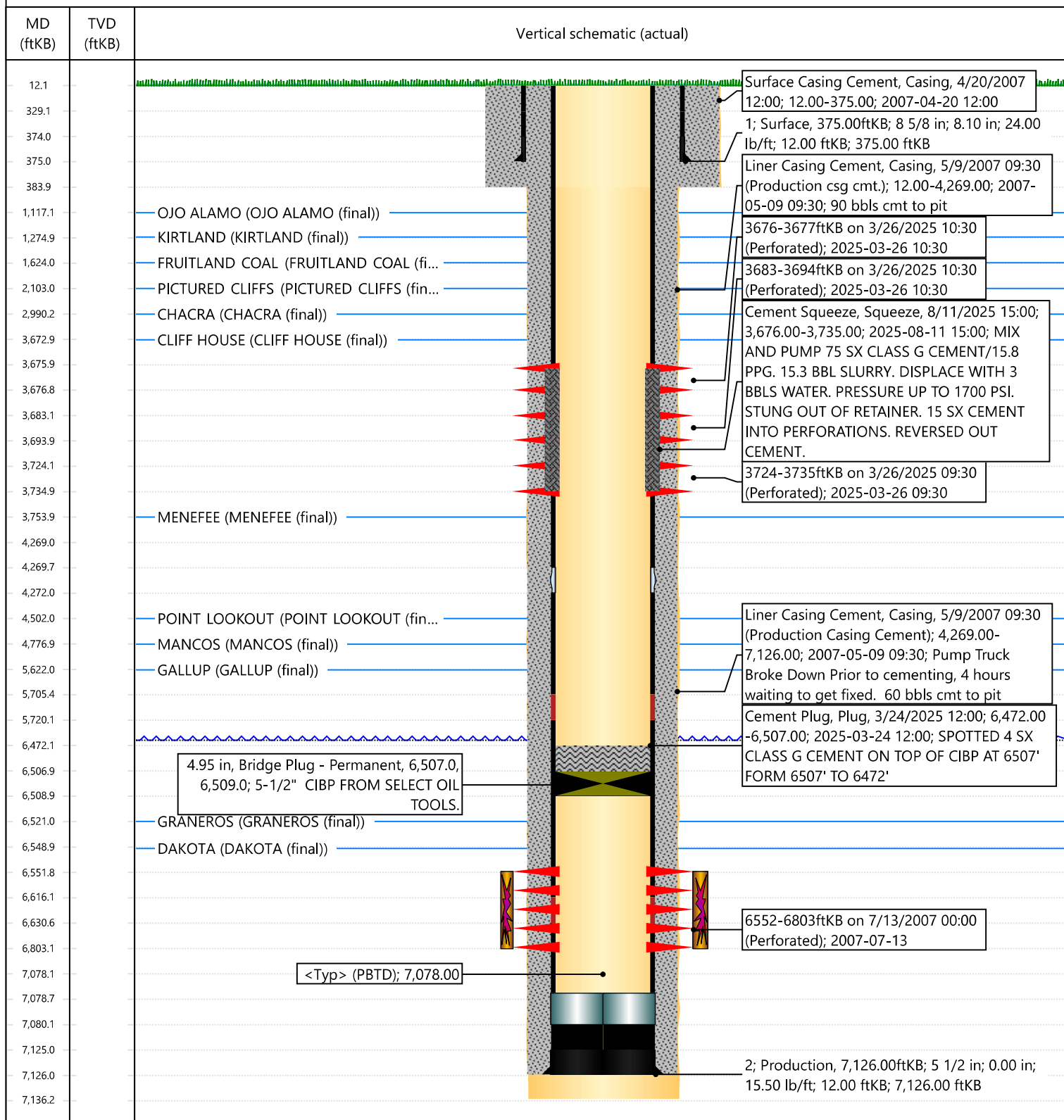


Current Schematic - Version 3

Well Name: JACK FROST D #1F

API / UWI 3004533906	Surface Legal Location T27N-R10W-S26	Field Name San Juan Area 07	Route 0710	State/Province NEW MEXICO	Well Configuration Type Vertical
Ground Elevation (ft) 6,310.00	Original KB/RT Elevation (ft) 6,322.00	Tubing Hanger Elevation (ft)	RKB to GL (ft) 12.00	KB-Casing Flange Distance (ft)	KB-Tubing Hanger Distance (ft)
Tubing Strings					
Run Date 5/7/2010 12:15	Set Depth (ftKB) 6,704.00	String Max Nominal OD (in) 2 3/8	String Min Nominal ID (in) 2.00	Weight/Length (lb/ft) 4.70	Original Spud Date 4/19/2007 11:30

Original Hole, JACK FROST D #1F [Vertical]



JACK FROST D 1F

30.045.33906

TEMPORARY ABANDONMENT



NEW MEXICO ENERGY, MINERALS and NATURAL RESOURCES DEPARTMENT

MECHANICAL INTEGRITY TEST REPORT (TA OR UIC)

Date of Test 8-13-25 Operator Hilcorp Energy API # 30-0 45-33906
 Property Name Jack Frost D Well # 1F Location: Unit D Sec 26 Twn 2N Rge 10W
 Land Type: State _____ Well Type: Water Injection _____
 Federal X Salt Water Disposal _____
 Private _____ Gas Injection _____
 Indian _____ Producing Oil/Gas X
 Pressure observation _____

Temporarily Abandoned Well (Y/N): New T/A TA Expires: _____

Casing Pres. Ø Tbg. SI Pres. ✓ Max. Inj. Pres. ✓
 Bradenhead Pres. Ø Tbg. Inj. Pres. ✓
 Tubing Pres. Ø
 Int. Casing Pres. ✓

Pressured annulus up to 560-550 psi. for 35 mins. Test passed/failed

REMARKS:

Pressured up to 560psi - pressure held at 560psi 5min - 560psi 10min - 560psi 15min - slight drop 555psi 20min - 550psi 25min - 550psi 30min - 550psi 35min -

C&P@4218'

By [Signature]
(Operator Representative)

Witness [Signature]
(NMOCD)

(Position)


Revised 02-11-02

Oil Conservation Division * 1000 Rio Brazos Road * Aztec, New Mexico 87410
 Phone: (505) 334-6178 * Fax (505) 334-6170 * <http://www.emnrd.state.nm.us>

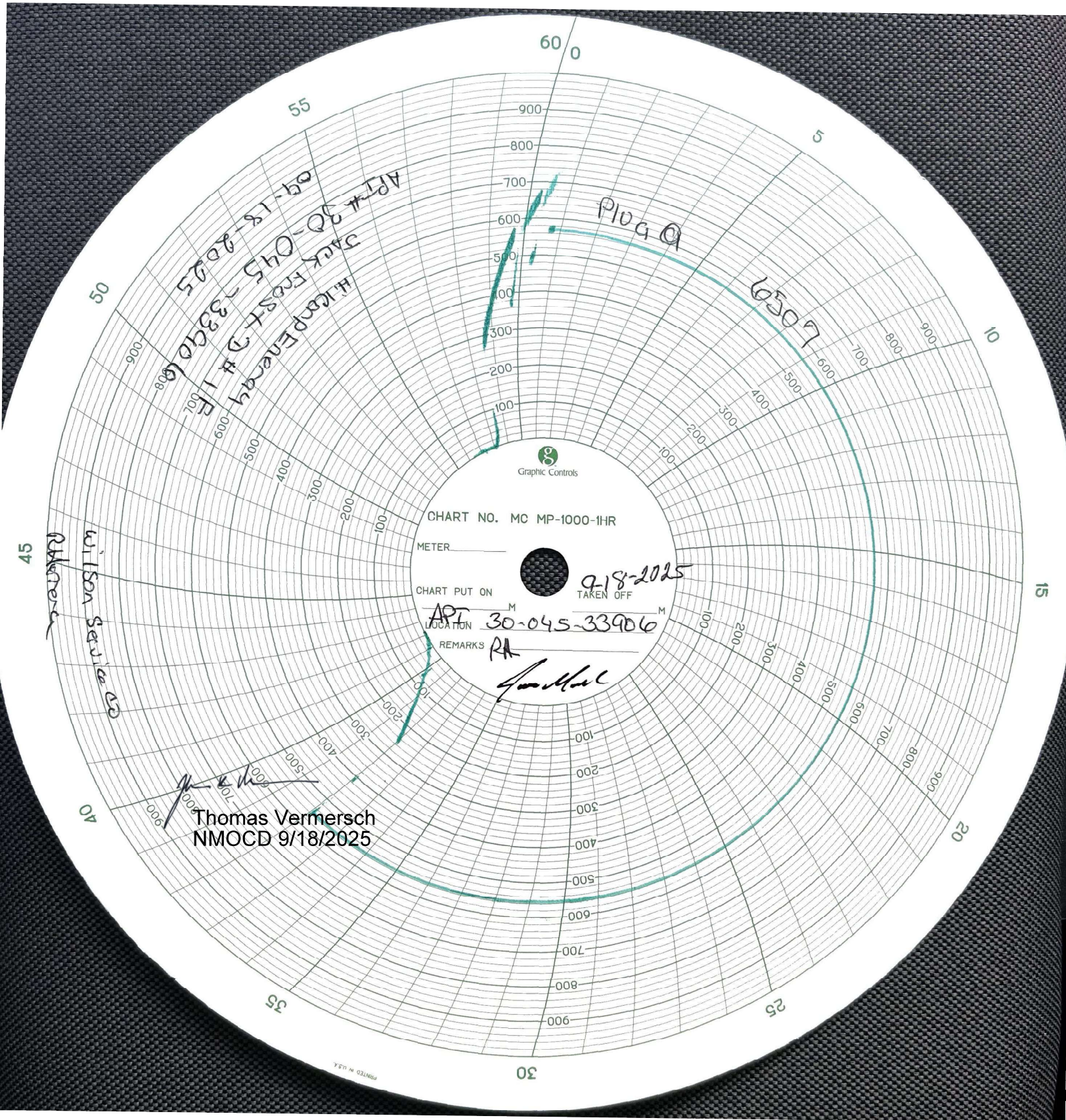
JACK FROST D 1F

30.045.33906

TEMPORARY ABANDONMENT



MIT - 9/18/2025



Sante Fe Main Office
Phone: (505) 476-3441

General Information
Phone: (505) 629-6116

Online Phone Directory
<https://www.emnrd.nm.gov/oed/contact-us>

State of New Mexico
Energy, Minerals and Natural Resources
Oil Conservation Division
1220 S. St Francis Dr.
Santa Fe, NM 87505

CONDITIONS

Action 507498

CONDITIONS

Operator: HILCORP ENERGY COMPANY 1111 Travis Street Houston, TX 77002	OGRID: 372171
	Action Number: 507498
	Action Type: [C-103] Sub. Temporary Abandonment (C-103U)

CONDITIONS

Created By	Condition	Condition Date
andrew.fordyce	None	9/19/2025