

Santa Fe Main Office
Phone: (505) 476-3441
General Information
Phone: (505) 629-6116

State of New Mexico
Energy, Minerals and Natural Resources

Form C-103
Revised July 18, 2013

Online Phone Directory Visit:
<https://www.emnrd.nm.gov/ocd/contact-us/>

OIL CONSERVATION DIVISION
1220 South St. Francis Dr.
Santa Fe, NM 87505

WELL API NO. 30-015-54437
5. Indicate Type of Lease STATE <input type="checkbox"/> FEE <input checked="" type="checkbox"/>
6. State Oil & Gas Lease No.
7. Lease Name or Unit Agreement Name The Horned Frog
8. Well Number #002Y
9. OGRID Number 372290
10. Pool name or Wildcat Atoka/ Glorieta-Yeso
11. Elevation (Show whether DR, RKB, RT, GR, etc.) 3288 Ground Level

SUNDRY NOTICES AND REPORTS ON WELLS
(DO NOT USE THIS FORM FOR PROPOSALS TO DRILL OR TO DEEPEN OR PLUG BACK TO A DIFFERENT RESERVOIR. USE "APPLICATION FOR PERMIT" (FORM C-101) FOR SUCH PROPOSALS.)

1. Type of Well: Oil Well Gas Well Other

2. Name of Operator Riley Permian Operating Company, LLC

3. Address of Operator 29 E Reno Ave, Ste 500, Oklahoma City, OK 73104

4. Well Location
Unit Letter D : 1286 feet from the North line and 852 feet from the West line
Section 19 Township 18S Range 27E NMPM County Eddy

12. Check Appropriate Box to Indicate Nature of Notice, Report or Other Data

NOTICE OF INTENTION TO:		SUBSEQUENT REPORT OF:	
PERFORM REMEDIAL WORK <input type="checkbox"/>	PLUG AND ABANDON <input checked="" type="checkbox"/>	REMEDIAL WORK <input type="checkbox"/>	ALTERING CASING <input type="checkbox"/>
TEMPORARILY ABANDON <input type="checkbox"/>	CHANGE PLANS <input type="checkbox"/>	COMMENCE DRILLING OPNS. <input type="checkbox"/>	P AND A <input checked="" type="checkbox"/>
PULL OR ALTER CASING <input type="checkbox"/>	MULTIPLE COMPL <input type="checkbox"/>	CASING/CEMENT JOB <input type="checkbox"/>	
DOWNHOLE COMMINGLE <input type="checkbox"/>			
CLOSED-LOOP SYSTEM <input type="checkbox"/>			
OTHER: <input type="checkbox"/>		OTHER: <input type="checkbox"/>	

13. Describe proposed or completed operations. (Clearly state all pertinent details, and give pertinent dates, including estimated date of starting any proposed work). SEE RULE 19.15.7.14 NMAC. For Multiple Completions: Attach wellbore diagram of proposed completion or recompletion.

Please see attached current WBD, Proposed WBD, and plugging procedure.

Spud Date: 3/11/2026

Rig Release Date: 3/18/2026

I hereby certify that the information above is true and complete to the best of my knowledge and belief.

SIGNATURE  TITLE State Regulatory & Govt. Affairs Advisor DATE 3/26/2026

Type or print name Alex Rizzo E-mail address: alexrizzo@rileypermian.com PHONE: 918-839-2995
For State Use Only

APPROVED BY: _____ TITLE _____ DATE _____
Conditions of Approval (if any): _____

Riley Permian

The Horned Frog 2y


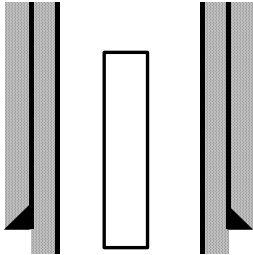
API: 30-015-54437


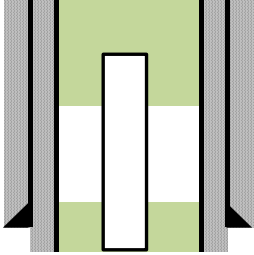
Well History:

While drilling 12-1/4" surface hole on The Horned Frog 2H, a loss of topdrive functionality resulted in significant packoff at 700' MD. Attempts were made to remediate the packoff, yet all proved unsuccessful. The proposed P&A procedure is to put cement through the BHA (no returns to surface) before backing off at freepoint (300' MD). A fish will be left in hole from 700' to 300'. Cement will then be circulated to surface and the cellar and conductor pipe will be filled and marked.

Proposed P&A Procedure

1. MIRU
2. RU Wireline, confirm free at 300'
3. Spot cement, 50 sxs of class C cement through BHA (no returns)
4. Back off drillpipe at free point location
5. Circulate cement to surface through drillpipe
6. POOH and wait.
7. RIH with 2-3/8" tubing and tag TOC; perform top out job to surface
8. Fill cellar with cement and install marker.

	The Horned Frog 2Y		Proposed P&A											
	ARTESIA; QUEEN-GRAYBURG-SAN ANDRES EDDY COUNTY, NM		<table border="1" style="width: 100%; border-collapse: collapse;"> <tr> <td style="width: 30%;">API #:</td> <td>30-015-54437</td> </tr> <tr> <td>SPUD DATE:</td> <td>3/13/2026</td> </tr> <tr> <td>OCD DISTRICT:</td> <td>ARTESIA</td> </tr> <tr> <td>LOCATION:</td> <td>Section 19 1286 FNL & 852 FWL</td> </tr> <tr> <td>Lat:</td> <td>32.73708</td> </tr> <tr> <td>Long:</td> <td>-104.324094</td> </tr> </table>	API #:	30-015-54437	SPUD DATE:	3/13/2026	OCD DISTRICT:	ARTESIA	LOCATION:	Section 19 1286 FNL & 852 FWL	Lat:	32.73708	Long:
API #:	30-015-54437													
SPUD DATE:	3/13/2026													
OCD DISTRICT:	ARTESIA													
LOCATION:	Section 19 1286 FNL & 852 FWL													
Lat:	32.73708													
Long:	-104.324094													
KB: 19 GL: 3,288			16", 36#, J-55 Conductor set @ 90' 12-1/4" Open Hole with fish from 700' to 300'											
			<table border="1" style="width: 100%; border-collapse: collapse;"> <tr> <td style="width: 30%;">UPDATED ON:</td> <td>3/24/2026</td> </tr> <tr> <td>UPDATED BY:</td> <td>Travis Kerr</td> </tr> </table>	UPDATED ON:	3/24/2026	UPDATED BY:	Travis Kerr							
UPDATED ON:	3/24/2026													
UPDATED BY:	Travis Kerr													

	The Horned Frog 2Y		Proposed P&A											
	ARTESIA; QUEEN-GRAYBURG-SAN ANDRES EDDY COUNTY, NM		<table border="1" style="width: 100%; border-collapse: collapse;"> <tr> <td style="width: 30%;">API #:</td> <td>30-015-54437</td> </tr> <tr> <td>SPUD DATE:</td> <td>3/13/2026</td> </tr> <tr> <td>OCD DISTRICT:</td> <td>ARTESIA</td> </tr> <tr> <td>LOCATION:</td> <td>Section 19 1286 FNL & 852 FWL</td> </tr> <tr> <td>Lat:</td> <td>32.73708</td> </tr> <tr> <td>Long:</td> <td>-104.324094</td> </tr> </table>	API #:	30-015-54437	SPUD DATE:	3/13/2026	OCD DISTRICT:	ARTESIA	LOCATION:	Section 19 1286 FNL & 852 FWL	Lat:	32.73708	Long:
API #:	30-015-54437													
SPUD DATE:	3/13/2026													
OCD DISTRICT:	ARTESIA													
LOCATION:	Section 19 1286 FNL & 852 FWL													
Lat:	32.73708													
Long:	-104.324094													
KB: 19 GL: 3,288			<p style="color: red;">Cement from 300' (TOF) to surf</p> <p>16", 36#, J-55 Conductor set @ 90' Cmt'd w/ 75 sx 12-1/4" Open Hole with fish from 700' to 300'</p> <p style="color: red;">50 sx Class C cmt from 686-300 (7 Rivers, Shoe, Yates) through BHA</p>											
			<table border="1" style="width: 100%; border-collapse: collapse;"> <tr> <td style="width: 60%;">UPDATED ON:</td> <td>3/24/2026</td> </tr> <tr> <td>UPDATED BY:</td> <td>Travis Kerr</td> </tr> </table>	UPDATED ON:	3/24/2026	UPDATED BY:	Travis Kerr							
UPDATED ON:	3/24/2026													
UPDATED BY:	Travis Kerr													

Sante Fe Main Office
Phone: (505) 476-3441

General Information
Phone: (505) 629-6116

Online Phone Directory
<https://www.emnrd.nm.gov/ocd/contact-us>

State of New Mexico
Energy, Minerals and Natural Resources
Oil Conservation Division
1220 S. St Francis Dr.
Santa Fe, NM 87505

CONDITIONS

Action 567203

CONDITIONS

Operator: RILEY PERMIAN OPERATING COMPANY, LLC 29 E Reno Avenue Oklahoma City, OK 73104	OGRID: 372290
	Action Number: 567203
	Action Type: [C-103F] NOI Plug & Abandon (C-103F)

CONDITIONS

Created By	Condition	Condition Date
gcordero	Adhere to current Plug & Abandon (P&A) Conditions Of Approvals (COA).	4/9/2026