

Office
District I - (575) 393-6161
1625 N. French Dr., Hobbs, NM 88240
District II - (575) 748-1283
811 S. First St., Artesia, NM 88210
District III - (505) 334-6178
1000 Rio Brazos Rd., Aztec, NM 87410
District IV - (505) 476-3460
1220 S. St. Francis Dr., Santa Fe, NM 87505

State of New Mexico
Energy, Minerals and Natural Resources

Form C-103
Revised August 1, 2011

OIL CONSERVATION DIVISION
1220 South St. Francis Dr.
Santa Fe, NM 87505

WELL API NO.
30-015-01303
5. Indicate Type of Lease
STATE X FEE
6. State Oil & Gas Lease No.

SUNDRY NOTICES AND REPORTS ON WELLS
1. Type of Well: Oil Well X Gas Well Other
2. Name of Operator
SELLERS & FULTON OIL, LLC.
3. Address of Operator
422 W. MAIN, SUITE 5, ARTESIA, NM 88210
4. Well Location
Unit Letter A : 330 feet from the NORTH line and 330 feet from the EAST line
Section 02 Township 17S Range 28E NMPM EDDY County
11. Elevation (Show whether DR, RKB, RT, GR, etc.)



12. Check Appropriate Box to Indicate Nature of Notice, Report or Other Data

NOTICE OF INTENTION TO:
PERFORM REMEDIAL WORK
TEMPORARILY ABANDON
PULL OR ALTER CASING
DOWNHOLE COMMINGLE
OTHER:
SUBSEQUENT REPORT OF:
REMEDIAL WORK
COMMENCE DRILLING OPNS.
CASING/CEMENT JOB
OTHER: WELL PLUGGED AND ABANDONED 04/16/2026

13. Describe proposed or completed operations. (Clearly state all pertinent details, and give pertinent dates, including estimated date of starting any proposed work). SEE RULE 19.15.7.14 NMAC. For Multiple Completions: Attach wellbore diagram of proposed completion or recompletion.

THIS IS AN ORPHANED WELL; 3R OPERATING, LLC RESPECTFULLY SUBMITS THIS SUBSEQUENT REPORT OF PLUG AND ABANDON AT THE REQUEST OF THE NEW MEXICO STATE LAND OFFICE.

- 04/08/2026: PUMP (25) SXS. CLASS "C" CMT. @ 1,550' (PER OCD); WOC.
04/09/2026: TAG TOC @ 1,404'; RUN SLIM HOLE CBL; PUMP (25) SXS. CLASS "C" CMT. @ 1,404' (PER OCD); WOC.
04/10/2026: TAG TOC @ 1,116'; PERF. SQZ. HOLES @ 571' (PER OCD); PUMP (25) SXS. CLASS "C" CMT. @ 571'; WOC.
04/13/2026: TAG TOC @ 308'; PERF. SQZ. HOLES @ 165' (PER OCD); PUMP (125) SXS. CLASS "C" CMT. @ 215'; WOC.
04/14/2026: TAG TOC @ 54'; PUMP (25) SXS. CLASS "C" CMT. @ 54'; WOC X TAG TOC @ 54'; PUMP (25) SXS. CLASS "C" CMT. @ 54'; WOC.
04/15/2026: TAG TOC @ 50'; MIX X CIRC. TO SURF., FILLING ALL ANNULI, (100) SXS. CLASS "C" @ 50'; WOC.
04/16/2026: TAG TOC @ 5'; DIG OUT X CUT OFF WELLHEAD 3' B.G.L.; TOP ALL ANNULI OFF W/ 5 SXS. CLASS "C" CMT.; WELD ON STEEL PLATE TO CSGS. X INSTALL DRY HOLE MARKER.



I hereby certify that the information above is true and complete to the best of my knowledge and belief.

SIGNATURE David Eycler TITLE: AGENT DATE: 04/16/2026

Type or print name: DAVID A. EYLER E-mail address: DEYLER@MILAGRO-RES.COM PHONE: 432.687.3033

For State Use Only

APPROVED BY: TITLE DATE

Conditions of Approval (if any):



Office
District I - (575) 393-6161
1625 N. French Dr., Hobbs, NM 88240
District II - (575) 748-1283
811 S. First St., Artesia, NM 88210
District III - (505) 334-6178
1000 Rio Brazos Rd., Aztec, NM 87410
District IV - (505) 476-3460
1220 S. St. Francis Dr., Santa Fe, NM 87505

State of New Mexico
Energy, Minerals and Natural Resources

Form C-103
Revised August 1, 2011

OIL CONSERVATION DIVISION
1220 South St. Francis Dr.
Santa Fe, NM 87505

WELL API NO.
30-015-01303
5. Indicate Type of Lease
STATE X FEE
6. State Oil & Gas Lease No.

SUNDRY NOTICES AND REPORTS ON WELLS
(DO NOT USE THIS FORM FOR PROPOSALS TO DRILL OR TO DEEPEN OR PLUG BACK TO A DIFFERENT RESERVOIR. USE "APPLICATION FOR PERMIT" (FORM C-101) FOR SUCH PROPOSALS.)
1. Type of Well: Oil Well X Gas Well Other
2. Name of Operator
SELLERS & FULTON OIL, LLC.
3. Address of Operator
422 W. MAIN, SUITE 5, ARTESIA, NM 88210
4. Well Location
Unit Letter A : 330 feet from the NORTH line and 330 feet from the EAST line
Section 02 Township 17S Range 28E NMPM EDDY County
11. Elevation (Show whether DR, RKB, RT, GR, etc.)



12. Check Appropriate Box to Indicate Nature of Notice, Report or Other Data

NOTICE OF INTENTION TO:
PERFORM REMEDIAL WORK
TEMPORARILY ABANDON
PULL OR ALTER CASING
DOWNHOLE COMMINGLE
OTHER:
SUBSEQUENT REPORT OF:
REMEDIAL WORK
COMMENCE DRILLING OPNS.
CASING/CEMENT JOB
OTHER: WELL PLUGGED AND ABANDONED 04/16/2026

13. Describe proposed or completed operations. (Clearly state all pertinent details, and give pertinent dates, including estimated date of starting any proposed work). SEE RULE 19.15.7.14 NMAC. For Multiple Completions: Attach wellbore diagram of proposed completion or recompletion.

THIS IS AN ORPHANED WELL; 3R OPERATING, LLC RESPECTFULLY SUBMITS THIS SUBSEQUENT REPORT OF PLUG AND ABANDON AT THE REQUEST OF THE NEW MEXICO STATE LAND OFFICE.

- 04/08/2026: PUMP (25) SXS. CLASS "C" CMT. @ 1,550' (PER OCD); WOC.
04/09/2026: TAG TOC @ 1,404'; RUN SLIM HOLE CBL; PUMP (25) SXS. CLASS "C" CMT. @ 1,404' (PER OCD); WOC.
04/10/2026: TAG TOC @ 1,116'; PERF. SQZ. HOLES @ 571' (PER OCD); PUMP (25) SXS. CLASS "C" CMT. @ 571'; WOC.
04/13/2026: TAG TOC @ 308'; PERF. SQZ. HOLES @ 165' (PER OCD); PUMP (125) SXS. CLASS "C" CMT. @ 215'; WOC.
04/14/2026: TAG TOC @ 54'; PUMP (25) SXS. CLASS "C" CMT. @ 54'; WOC X TAG TOC @ 54'; PUMP (25) SXS. CLASS "C" CMT. @ 54'; WOC.
04/15/2026: TAG TOC @ 50'; MIX X CIRC. TO SURF., FILLING ALL ANNULI, (100) SXS. CLASS "C" @ 50'; WOC.
04/16/2026: TAG TOC @ 5'; DIG OUT X CUT OFF WELLHEAD 3' B.G.L.; TOP ALL ANNULI OFF W/ 5 SXS. CLASS "C" CMT.; WELD ON STEEL PLATE TO CSGS. X INSTALL DRY HOLE MARKER.



I hereby certify that the information above is true and complete to the best of my knowledge and belief.

SIGNATURE David Eycler TITLE: AGENT DATE: 04/16/2026

Type or print name: DAVID A. EYLER E-mail address: DEYLER@MILAGRO-RES.COM PHONE: 432.687.3033

For State Use Only

APPROVED BY: TITLE DATE

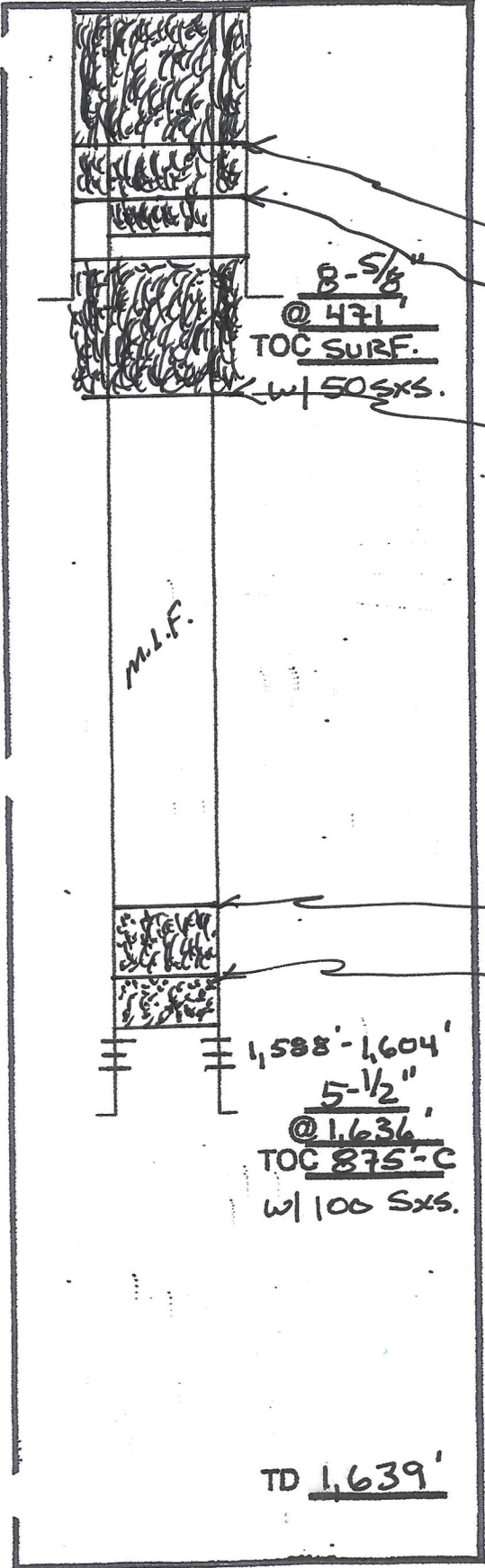
Conditions of Approval (if any):

# FINAL PLUGGING & ABANDONMENT WORKSHEET

30-015-01303

OPERATOR SELLERS & FULTON OIL, LLC  
LEASENAME EAST RED LAKE UNIT

SECT	<u>02</u>	TWN	<u>17S</u>	RNG	<u>28E</u>
FROM	<u>A</u>	NSL	<u>330</u>	EWL	<u>330</u>
TD:	<u>1,639'</u>	FORMATION @ TD _____			
PBTD:	_____	FORMATION @ PBTD _____			



WELL PXA 04/16/2026.

Sqz. (105) sxs. @ 50'-3'  
PERF. @ 165'; Sqz. (175) sxs. @ 215'-50'

PERF. x Sqz. (25) sxs. @ 571'-308'

Pump (25) sxs @ 1,404'-1,116'

Pump (25) sxs. @ 1,550'-1,404'

1,588'-1,604'  
5-1/2"  
@ 1,636'  
TOC 875'-C  
w/ 100 Sxs.

TD 1,639'

DAE 04/17/2026.

Sante Fe Main Office  
Phone: (505) 476-3441

General Information  
Phone: (505) 629-6116

Online Phone Directory  
<https://www.emnrd.nm.gov/ocd/contact-us>

**State of New Mexico**  
**Energy, Minerals and Natural Resources**  
**Oil Conservation Division**  
**1220 S. St Francis Dr.**  
**Santa Fe, NM 87505**

CONDITIONS

Action 577079

**CONDITIONS**

Operator: 3R Operating, LLC 20405 State Highway 249 Houston, TX 77070	OGRID: 331569
	Action Number: 577079
	Action Type: [C-103P] Sub. Plugging (C-103P)

**CONDITIONS**

Created By	Condition	Condition Date
loren.diede	None	4/20/2026