

District I
PO Box 1980, Hobbs, NM 88241-1980
District II
811 South First, Artesia, NM 88210
District III
1000 Rio Brazos Rd., Aztec, NM 87410
District IV
2040 South Pacheco, Santa Fe, NM 87505

State of New Mexico
Energy, Minerals & Natural Resources Department

OIL CONSERVATION DIVISION
2040 South Pacheco
Santa Fe, NM 87505

Form C-101
Revised October 18, 1994
Instructions on back
Submit to Appropriate District Office
State Lease - 6 Copies
Fee Lease - 5 Copies

☐ AMENDED REPORT

APPLICATION FOR PERMIT TO DRILL, RE-ENTER, DEEPEN, PLUGBACK, OR ADD A ZONE

Operator Name and Address. Ridgeway Az Oil Corp. P. O. Box 1110 St. Johns, AZ 85936		OGRID Number 164557
		API Number 30 - 003-20019
Property Code 21624	Property Name State 1-4	Well No. State 1-1

Surface Location

UL or lot no.	Section	Township	Range	Lot Idn	Feet from the	North/South line	Feet from the	East/West line	County
P	4	1N	21W		990 ft.	South	880 ft	East	Catron

Proposed Bottom Hole Location If Different From Surface

UL or lot no.	Section	Township	Range	Lot Idn	Feet from the	North/South line	Feet from the	East/West line	County
" Proposed Pool 1						" Proposed Pool 2			
Wildcat - Perm. - Penn.									

Work Type Code N	Well Type Code C	Cable/Rotary Rotary	Lease Type Code S	Ground Level Elevation 6845
Multiple	Proposed Depth 2550	Formation Penn.	Contractor	Spud Date 4th Quarter 97

Proposed Casing and Cement Program

Hole Size	Casing Size	Casing weight/foot	Setting Depth	Sacks of Cement	Estimated TOC
12 1/4"	8 5/8"	23#/ft.	1690	1061 sks.	Surface
7 7/8"	4 1/2"	4.25#/ft.	2550	349 sks.	1190' from surface


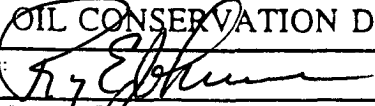
Describe the proposed program. If this application is to DEEPEN or PLUG BACK give the data on the present productive zone and proposed new productive zone. Describe the blowout prevention program, if any. Use additional sheets if necessary.

B.O.P. - Ram Type

COLLECT AND SACK SAMPLES FOR
NEW MEXICO BUREAU OF MINES, SOCORRO
AT AT LEAST TEN FOOT INTERVALS

OIL CONSERVATION COMMISSION TO BE NOTIFIED
WITHIN 24 HOURS OF BEGINNING OPERATIONS

FILE COPY

I hereby certify that the information given above is true and complete to the best of my knowledge and belief. Signature: 		OIL CONSERVATION DIVISION	
Printed Name: Thomas White		Approved by: 	
Title: Productions Manager		Title: DISTRICT SUPERVISOR	
Date: 9-24-97		Approval Date: 9/29/97	Expiration Date: 9/29/98
Phone: 520-337-3231		Conditions of Approval: Attached <input type="checkbox"/>	

District I
PO Box 1980, Hobbs, NM 88241-1980
District II
811 South First, Artesia, NM 88210
District III
1000 Rio Brazos Rd., Aztec, NM 87410
District IV
2040 South Pacheco, Santa Fe, NM 87505

State of New Mexico
Energy, Minerals & Natural Resources Department

OIL CONSERVATION DIVISION
2040 South Pacheco
Santa Fe, NM 87505

Form C-102
Revised October 18, 1994
Instructions on back
Submit to Appropriate District Office
State Lease - 4 Copies
Fee Lease - 3 Copies

☐ AMENDED REPORT

WELL LOCATION AND ACREAGE DEDICATION PLAT

1 API Number <u>30-003-20019</u>		2 Pool Code		3 Pool Name Wildcat		
4 Property Code		5 Property Name State 1-4			6 Well Number <u>7-1-21</u> #	
7 OGRID No. 164557		8 Operator Name Ridgeway Arizona Oil Corporation			9 Elevation 6845 ft.msl	

10 Surface Location


UL or lot no. P	Section 4	Township 1N	Range 21W	Lot Idn SE/SE	Feet from the 990 ft.	North/South line South	Feet from the 880 ft.	East/West line East	County Catron
--------------------	--------------	----------------	--------------	------------------	--------------------------	---------------------------	--------------------------	------------------------	------------------

11 Bottom Hole Location If Different From Surface

UL or lot no.	Section	Township	Range	Lot Idn	Feet from the	North/South line	Feet from the	East/West line	County
---------------	---------	----------	-------	---------	---------------	------------------	---------------	----------------	--------

12 Dedicated Acres	13 Joint or Infill	14 Consolidation Code	15 Order No.
--------------------	--------------------	-----------------------	--------------

NO ALLOWABLE WILL BE ASSIGNED TO THIS COMPLETION UNTIL ALL INTERESTS HAVE BEEN CONSOLIDATED
OR A NON-STANDARD UNIT HAS BEEN APPROVED BY THE DIVISION

16					<p>17 OPERATOR CERTIFICATION</p> <p>I hereby certify that the information contained herein is true and complete to the best of my knowledge and belief</p> <p><u>Thomas White</u> Signature <u>Thomas White</u> Printed Name <u>Production Manager</u> Title <u>9-24-97</u> Date</p>
					<p>18 SURVEYOR CERTIFICATION</p> <p>I hereby certify that the well location shown on this plat was plotted from field notes of actual surveys made by me or under my supervision, and that the same is true and correct to the best of my belief.</p> <p><u>9-9-97</u> Date of Survey Signature and Seal of Registered Surveyor  NMPS#11392 Certificate Number <u>James H. Goodman</u> </p>

FILE COPY