



Chevron 13

cc

NEW MEXICO ENERGY, MINERALS and NATURAL RESOURCES DEPARTMENT

BILL RICHARDSON

Governor

Joanna Prukop
Cabinet Secretary

November 4, 2003

Lori Wrotenbery

Director

Oil Conservation Division

Chevron U.S.A., Inc.

Attention: **J. Denise Pinkerton**
15 Smith Road
Midland, Texas 79705

Re: *Administrative application of Chevron U.S.A., Inc. for simultaneous dedication, an exception to Rule 3 (D) of the Special Rules and Regulations for the Eumont Gas Pool, Lea County, New Mexico.*

Dear Ms. Pinkerton:

I have reviewed your application (*administrative application reference No. pMES0-327256013*) of September 29, 2003 and find the following:

- (i) your application states the three L. Van Etten Wells No. 1, 2, and 15 are to be simultaneously dedicated to the "160 dedicated acreage"; however, the three C-102's submitted (one for each well) all show a 120-acre spacing unit comprising the W/2 SW/4 and SE/4 SW/4 of Section 9, Township 20 South, Range 37 East, NMPM, Lea County, New Mexico;
- (ii) the location of the No. 15 well is unorthodox pursuant to Rule 3 (A) (2) of the "Special Pool Rules for the Eumont Gas Pool" for a 120-acre dedication, but standard for a 160-acre dedication as long as it comprises the SW/4 of Section 9;
- (iii) since the No. 1 and No. 2 wells are existing, what is the current spacing unit dedicated to these two wells; and
- (iv) it appears you have not followed the requirements set forth in Rule 4 (B) for the simultaneous dedication of acreage on a unit that has a well density of less than one well per 160 acres.

Your application, deemed incomplete, is hereby **denied** and is being returned to you at this time.

Should you have any questions or comments concerning this matter, please contact your legal counsel, Mr. William F. Carr in Santa Fe at (505) 988-4421. Thank you.

Sincerely,

Michael E. Stogner
Chief Hearing Officer/Engineer

cc: New Mexico Oil Conservation Division - Hobbs
William F. Carr, Legal Counsel for Chevron U.S.A., Inc. - Santa Fe

DATE IN 9/29	SUSPENSE	ENGINEER	LOGGED IN	TYPE	PMESO- 327256 0/3 APP NO
--------------	----------	----------	-----------	------	-----------------------------

RECEIVED

ABOVE THIS LINE FOR DIVISION USE ONLY

NEW MEXICO OIL CONSERVATION DIVISION
 - Engineering Bureau -
 1220 South St. Francis Drive, Santa Fe, NM 87505



SEP 29 2003

**OIL CONSERVATION
DIVISION**

ADMINISTRATIVE APPLICATION CHECKLIST

THIS CHECKLIST IS MANDATORY FOR ALL ADMINISTRATIVE APPLICATIONS FOR EXCEPTIONS TO DIVISION RULES AND REGULATIONS WHICH REQUIRE PROCESSING AT THE DIVISION LEVEL IN SANTA FE

Application Acronyms:

[NSL-Non-Standard Location] [NSP-Non-Standard Proration Unit] [SD-Simultaneous Dedication]
 [DHC-Downhole Commingling] [CTB-Lease Commingling] [PLC-Pool/Lease Commingling]
 [PC-Pool Commingling] [OLS - Off-Lease Storage] [OLM-Off-Lease Measurement]
 [WFX-Waterflood Expansion] [PMX-Pressure Maintenance Expansion]
 [SWD-Salt Water Disposal] [IPI-Injection Pressure Increase]
 [EOR-Qualified Enhanced Oil Recovery Certification] [PPR-Positive Production Response]

[1] **TYPE OF APPLICATION** - Check Those Which Apply for [A]

- [A] Location - Spacing Unit - Simultaneous Dedication
☐ NSL ☐ NSP ☒ SD

Check One Only for [B] or [C]

- [B] Commingling - Storage - Measurement
☐ DHC ☐ CTB ☐ PLC ☐ PC ☐ OLS ☐ OLM

- [C] Injection - Disposal - Pressure Increase - Enhanced Oil Recovery
☐ WFX ☐ PMX ☐ SWD ☐ IPI ☐ EOR ☐ PPR

- [D] Other: Specify _____

[2] **NOTIFICATION REQUIRED TO:** - Check Those Which Apply, or Does Not Apply

- [A] ☐ Working, Royalty or Overriding Royalty Interest Owners
 [B] ☐ Offset Operators, Leaseholders or Surface Owner
 [C] ☐ Application is One Which Requires Published Legal Notice
 [D] ☐ Notification and/or Concurrent Approval by BLM or SLO
U.S. Bureau of Land Management - Commissioner of Public Lands, State Land Office
 [E] ☐ For all of the above, Proof of Notification or Publication is Attached, and/or,
 [F] ☐ Waivers are Attached

[3] **SUBMIT ACCURATE AND COMPLETE INFORMATION REQUIRED TO PROCESS THE TYPE OF APPLICATION INDICATED ABOVE.**

[4] **CERTIFICATION:** I hereby certify that the information submitted with this application for administrative approval is **accurate** and **complete** to the best of my knowledge. I also understand that **no action** will be taken on this application until the required information and notifications are submitted to the Division.

Note: Statement must be completed by an individual with managerial and/or supervisory capacity.

Denise Pinkerton Denise Pinkerton Regulatory Specialist 9-24-03
 Print or Type Name Signature Title Date
 leakejd@chevrontexaco.com
 e-mail Address

September 24, 2003

New Mexico Oil Conservation Division
1220 S. St. Francis Drive
Santa Fe, New Mexico 87504
Attention: Michael Stogner

RE: Request for Simultaneous Dedication

Mr. Stogner,

Chevron U.S.A. respectfully requests approval for simultaneous dedication of the 160 dedicated acreage of L. Van Etten #15, L. Van Etten #1, and L. Van Etten #2. All three wells are shown in the Eumont Yates Seven Rivers Queen (Pro Gas) pool, pool code 76480.

L. Van Etten #15 was recompleted to the Eumont pool in February of 2001. The other two wells were already in the Eumont pool. According to the Eumont pool rules, in order to add the #15 well, the acreage of Unit Letters L, M, & N, must be simultaneously dedicated.

L. Van Etten #15, API# 30-025-32880, Unit Letter N, Section 9, T-20-S, R-37-E, 800' South, 1980' West, Lea County, New Mexico


L. Van Etten #1, API# 30-025-06041, Unit Letter L, Section 9, T-20-S, R-37-E, 1980' South, 660' West, Lea County, New Mexico.

L. Van Etten #2, API# 30-025-06042, Unit Letter M, Section 9, T-20-S, R-37-E, 660' South, 660' West, Lea County, New Mexico.

C-102 Plats for all three wells are attached.

Thanks for your consideration, and if you have any questions, please direct them to J. Denise Pinkerton at (432) 687-7375, or by e-mail at leakejd@chevrontexaco.com.

Sincerely,



J. Denise Pinkerton
Regulatory Specialist
Chevron U.S.A. Inc.

Cc: NMOCD in Hobbs, NM

DISTRICT I
P.O. Box 1980, Hobbs, NM 88241-1980
DISTRICT II
P.O. Box Drawer DD, Artesia, NM 88211-0719
DISTRICT III
1000 Rio Brazos Rd., Aztec, NM 87410
DISTRICT IV
P.O. Box 2088, Santa Fe, NM 87504-2088

State of New Mexico
Energy, Minerals and Natural Resources Department

OIL CONSERVATION DIVISION

P.O. Box 2088
Santa Fe, New Mexico 87504-2088

Form C-102
Revised February 10, 1999
Instructions on back
Submit to Appropriate District Office
State Lease - 4 Copy
Fee Lease - 3 Copy
☐ AMENDED REPORT

WELL LOCATION AND ACREAGE DEDICATION PLAT

¹ API Number 30 025 32880	² Pool Code 76480	³ Pool Name EUMONT YATES SEVEN RIVERS QUEEN (PRO GAS)
⁴ Property Code 11127	⁵ Property Name L. VAN ETEN	⁶ Well No. 15
⁷ OGRID Number 4323	⁸ Operator Name CHEVRON USA INC	⁹ Elevation 3535' GL

¹⁰ Surface Location

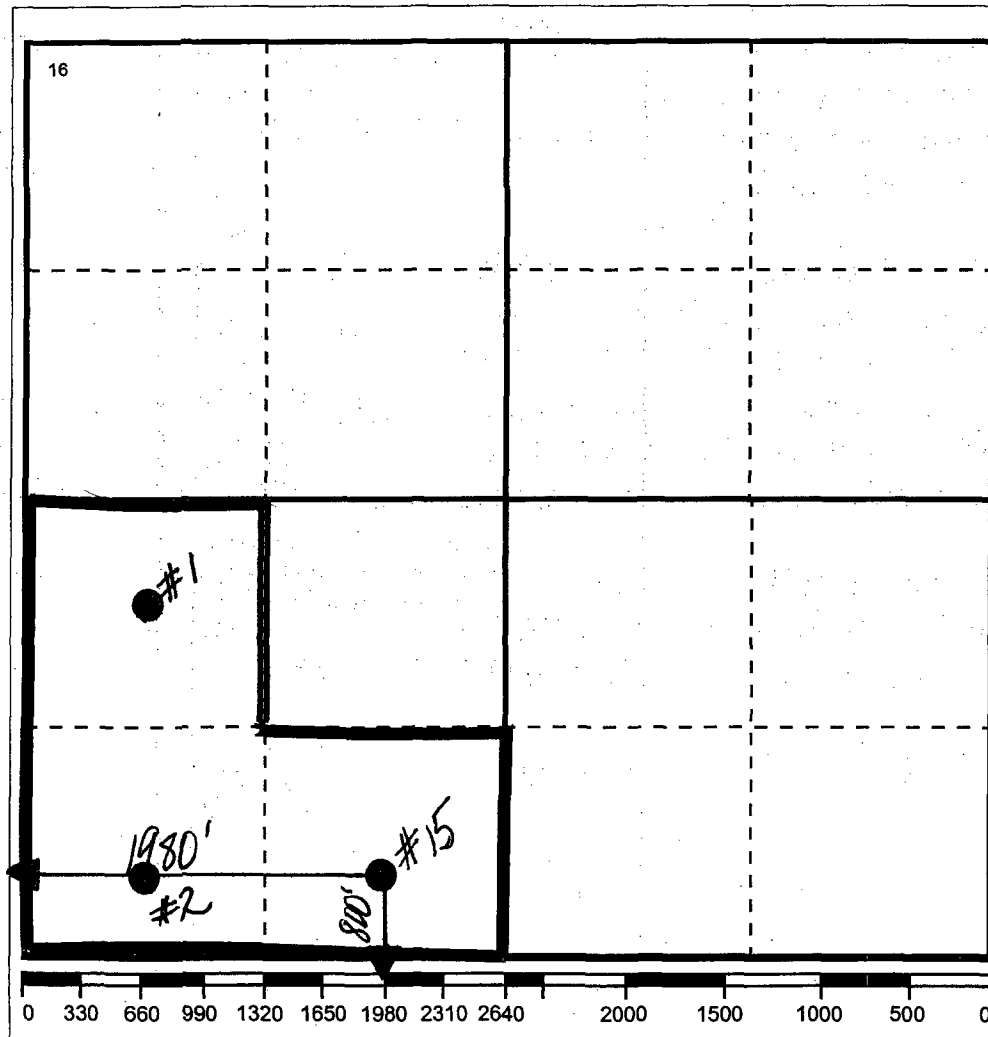
UI or lot no	Section	Township	Range	Lot.Idn	Feet From The	North/South Line	Feet From The	East/West Line	County
N	9	20-S	37-E		800	SOUTH	1980	WEST	LEA

¹¹ Bottom Hole Location If Different From Surface

UI or lot no.	Section	Township	Range	Lot.Idn	Feet From The	North/South Line	Feet From The	East/West Line	County

¹² Dedicated Acre 160	¹³ Joint or Infill No	¹⁴ Consolidation Code	¹⁵ Order No.
-------------------------------------	-------------------------------------	----------------------------------	-------------------------

NO ALLOWABLE WILL BE ASSIGNED TO THIS COMPLETION UNTIL ALL INTERESTS HAVE BEEN CONSOLIDATED
OR A NON-STANDARD UNIT HAS BEEN APPROVED BY THE DIVISION



17 OPERATOR CERTIFICATION

I hereby certify that the information
contained herein is true and complete to the
best of my knowledge and belief

Signature

Printed Name

Denise Leake

Positio

Regulatory Specialist

Date

12/20/2000

18 SURVEYOR CERTIFICATION

I hereby certify that the well location shown
on this plat was plotted from field notes of
actual surveys made by me or under my
supervision, and that the same is true and
correct to the best of my knowledge and
belief.

Date Surveyed

Signature & Seal of
Professional Surveyor

Certificate No.

DISTRICT I

P.O. Box 1980, Hobbs, NM 88241-1980

DISTRICT II

P.O. Box Drawer DD, Artesia, NM 88211-0719

DISTRICT III

1000 Rio Brazos Rd., Aztec, NM 87410

DISTRICT IV

P.O. Box 2088, Santa Fe, NM 87504-2088

State of New Mexico

Energy, Minerals and Natural Resources Department

OIL CONSERVATION DIVISION

P.O. Box 2088

Santa Fe, New Mexico 87504-2088

Form C-102

Revised February 10, 199

Instructions on bac

Submit to Appropriate District Office

State Lease - 4 Copie

Fee Lease - 3 Copie

☐ AMENDED REPORT

WELL LOCATION AND ACREAGE DEDICATION PLAT

¹ API Number 30 025 06041	² Pool Code 76480	³ Pool Name EUMONT YATES 7 RVRS QN (GAS)
⁴ Property Code 11127	⁵ Property Name VAN ETEN, L.	⁶ Well No. 1
⁷ OGRID Number 022351 4323	⁸ Operator Name TEXACO EXPLORATION & PRODUCTION INC. <i>Chevron</i>	⁹ Elevation 3552'

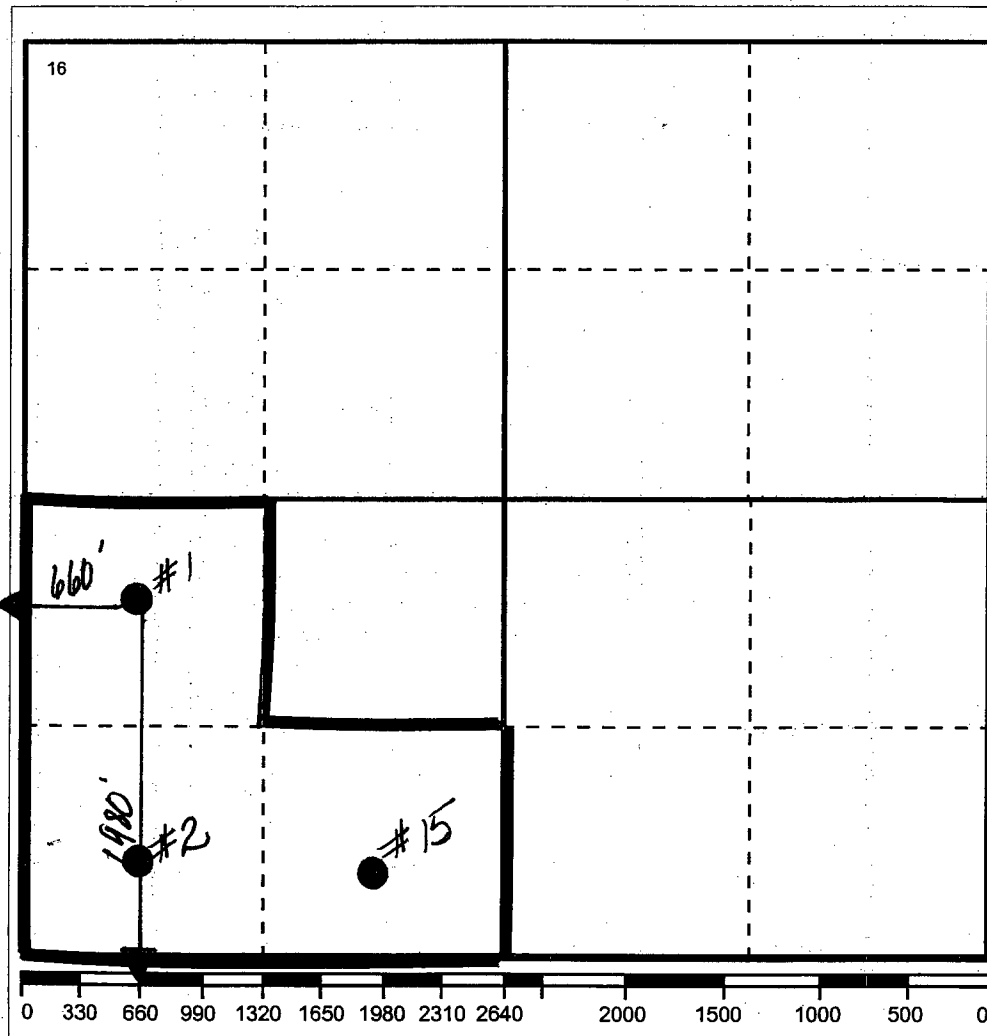
¹⁰ Surface Location

Ul or lot no L	Section 9	Township 20-S	Range 37-E	Lot.Idn	Feet From The 1980	North/South Line SOUTH	Feet From The 660	East/West Line WEST	County LEA
-------------------	--------------	------------------	---------------	---------	-----------------------	---------------------------	----------------------	------------------------	---------------

¹¹ Bottom Hole Location If Different From Surface

Ul or lot no.	Section	Township	Range	Lot.Idn	Feet From The	North/South Line	Feet From The	East/West Line	County
¹² Dedicated Acre 160	¹³ Joint or Infill No	¹⁴ Consolidation Code	¹⁵ Order No.						

NO ALLOWABLE WILL BE ASSIGNED TO THIS COMPLETION UNTIL ALL INTERESTS HAVE BEEN CONSOLIDATED
OR A NON-STANDARD UNIT HAS BEEN APPROVED BY THE DIVISION



17 OPERATOR CERTIFICATION

I hereby certify that the information
contained herein is true and complete to the
best of my knowledge and belief

Signature

Printed Name

J. Denise Leake

Positio

Regulatory Specialist

Date

1/3/2001

18 SURVEYOR CERTIFICATION

I hereby certify that the well location shown
on this plat was plotted from field notes of
actual surveys made by me or under my
supervision, and that the same is true and
correct to the best of my knowledge and
belief.

Date Surveyed

Signature & Seal of
Professional Surveyor

Certificate No.

DISTRICT I

P.O. Box 1980, Hobbs, NM 88241-1980

DISTRICT II

P.O. Box Drawer DD, Artesia, NM 88211-0719

DISTRICT III

1000 Rio Brazos Rd., Aztec, NM 87410

DISTRICT IV

P.O. Box 2088, Santa Fe, NM 87504-2088

State of New Mexico

Energy, Minerals and Natural Resources Department

OIL CONSERVATION DIVISION

P.O. Box 2088

Santa Fe, New Mexico 87504-2088

Form C-102

Revised February 10, 1999

Instructions on back

Submit to Appropriate District Office

State Lease - 4 Copies

Fee Lease - 3 Copies

☐ AMENDED REPORT

WELL LOCATION AND ACREAGE DEDICATION PLAT

¹ API Number 30 025 06042	² Pool Code 76480	³ Pool Name Eumont Yates 7RVS QN (Pro Gas)
⁴ Property Code 11127	⁵ Property Name L VAN ETTEN	⁶ Well No. 2
⁷ OGRID Number 022351 4323	⁸ Operator Name TEXACO EXPLORATION & PRODUCTION INC. Chevron	⁹ Elevation 3537'

¹⁰ Surface Location

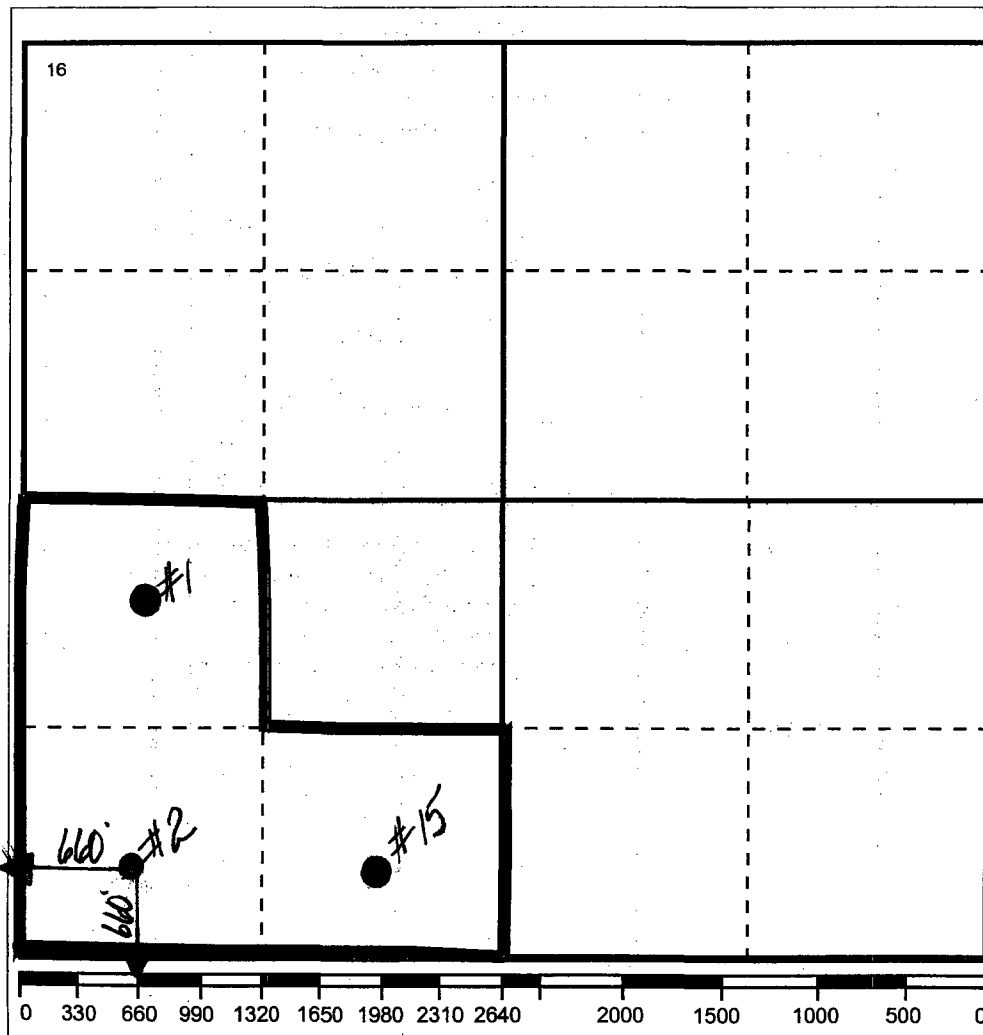
UI or lot no	Section	Township	Range	Lot.Idn	Feet From The	North/South Line	Feet From The	East/West Line	County
M	9	20S	37E		660	SOUTH	660	WEST	LEA

¹¹ Bottom Hole Location If Different From Surface

UI or lot no.	Section	Township	Range	Lot.Idn	Feet From The	North/South Line	Feet From The	East/West Line	County

¹² Dedicated Acre 160	¹³ Joint or Infill No	¹⁴ Consolidation Code	¹⁵ Order No.
-------------------------------------	-------------------------------------	----------------------------------	-------------------------

NO ALLOWABLE WILL BE ASSIGNED TO THIS COMPLETION UNTIL ALL INTERESTS HAVE BEEN CONSOLIDATED
OR A NON-STANDARD UNIT HAS BEEN APPROVED BY THE DIVISION



17 OPERATOR CERTIFICATION

I hereby certify that the information
contained herein is true and complete to the
best of my knowledge and belief

Signature

Printed Name

J. Denise Leake

Position

Regulatory Specialist

Date

1/3/2001

18 SURVEYOR CERTIFICATION

I hereby certify that the well location shown
on this plat was plotted from field notes of
actual surveys made by me or under my
supervision, and that the same is true and
correct to the best of my knowledge and
belief.

Date Surveyed

Signature & Seal of
Professional Surveyor

Certificate No.



STATE OF NEW MEXICO
ENERGY AND MINERALS DEPARTMENT
OIL CONSERVATION DIVISION

TONEY ANAYA
GOVERNOR

POST OFFICE BOX 2088
STATE LAND OFFICE BUILDING
SANTA FE, NEW MEXICO 87501
(505) 827-5800

September 21, 1984

Getty Oil Company
P.O. Box 730
Hobbs, NM 88240

Attention: Dale R. Crockett

Administrative Order NSP-1435

Gentlemen:

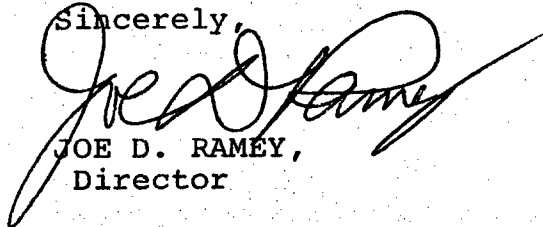
Reference is made to your application for a 160-acre non-standard proration unit consisting of the following acreage in the Eumont Gas Pool:

LEA COUNTY, NEW MEXICO
TOWNSHIP 20 SOUTH, RANGE 37 EAST, NMPM
Section 9: SW/4

It is my understanding that this unit is to be dedicated to your L. Van Etten Well No. 1 to be located 1980 feet from the South line and 660 feet from the West line of said Section 9.

By authority granted me under the provisions of Rule 3 of Order No. R-1670, the above non-standard proration unit is hereby approved.

Sincerely,



JOE D. RAMEY,
Director

JDR/RLS/dp

cc: Oil Conservation Division - Hobbs
Oil & Gas Engineering Committee - Hobbs
Bureau of Land Management - Hobbs

Stogner, Michael

From: Pinkerton, J. Denise (leakejd) [leakejd@chevrontexaco.com]

Sent: Tuesday, November 04, 2003 10:03 AM

To: MSTOGNER@state.nm.us

Good morning, Michael,

I sent you a request for Simultaneous Dedication on September 24, 2003, for three of our L. Van Etten wells.

Can you tell me the status of that request?

11/4/2003

Stogner, Michael

From: Pinkerton, J. Denise (leakejd) [leakejd@chevrontexaco.com]

Sent: Tuesday, November 04, 2003 10:07 AM

To: MSTOGNER@state.nm.us

Sorry - I hit the wrong button before I was through.

L.Van Etten #15 30-025-32880

L.Van Etten #1 30-025-06041

L.Van Etten #2 30-025-06042

Thanks,
Denise Pinkerton

-----Original Message-----

From: Pinkerton, J. Denise (leakejd)

Sent: Tuesday, November 04, 2003 11:03 AM

To: 'MSTOGNER@state.nm.us'

Subject:

Good morning, Michael,

I sent you a request for Simultaneous Dedication on September 24, 2003, for three of our L. Van Etten wells.

Can you tell me the status of that request?

11/4/2003

Stogner, Michael

From: Stogner, Michael
Sent: Tuesday, November 04, 2003 1:33 PM
To: 'Pinkerton, J. Denise (leakejd)'
Cc: William F. Carr (E-mail)
Subject: RE:

Please see the attached letter. Hard copy is in the mail with a copy of R-8170-P.

-----Original Message-----

From: Pinkerton, J. Denise (leakejd) [mailto:leakejd@chevrontexaco.com]
Sent: Tuesday, November 04, 2003 10:07 AM
To: MSTOGNER@state.nm.us
Subject:

Sorry - I hit the wrong button before I was through.

L.Van Etten #15 30-025-32880
L.Van Etten #1 30-025-06041
L.Van Etten #2 30-025-06042

Thanks,
Denise Pinkerton

-----Original Message-----

From: Pinkerton, J. Denise (leakejd)
Sent: Tuesday, November 04, 2003 11:03 AM
To: 'MSTOGNER@state.nm.us'
Subject:

Good morning, Michael,

I sent you a request for Simultaneous Dedication on September 24, 2003, for three of our L. Van Etten wells.

Can you tell me the status of that request?