

DOYLE HARTMAN
Oil and Natural Gas Operator
500 NORTH MAIN
P.O. BOX 10426
MIDLAND, TEXAS 79702

(432) 684-4011
(432) 682-7616 FAX

Date In: 10/29/03

Supp: 11/18/03

Eng: MES

Logged In: ms

Type: NSP

Appl. No. p. MESO- 330733619

October 29, 2003

Via FedEx

Michael E. Stogner, Chief Hearing Officer
New Mexico Oil Conservation Division
1220 S. Saint Francis Drive
Santa Fe, New Mexico 87505

RECEIVED

OCT 29 2003

Oil Conservation Division

Re: Administrative Application for:

1. 240-acre Non-standard Jalmat P.U.

Arnett Ramsay NCT-B No. 3
660' FNL and 660' FEL (A)
N/2 NW/4 and NE/4 Section 32
T-25-S, R-37-E
Lea County, New Mexico
(240 acres)

30-025-11863

Jalmat

Gentlemen,

By copy of this letter, Doyle Hartman hereby makes application for the approval of a new 240-acre, non-standard Jalmat proration unit consisting of the N/2 NW/4 and NE/4 Section 32, T-25-S, R-37-E, Lea County, New Mexico. The Arnett Ramsay NCT-B No. 3 Jalmat Gas well is the only active producer situated on the proposed non-standard Jalmat proration unit. Portions of the new 240-acre, non-standard Jalmat proration unit were part of the 400-acre, non-standard Jalmat proration unit comprising the NE/4, NE/4 NW/4, E/2 SW/4, N/2 SE/4 and SE/4 SE/4 Section 32, T-25-S, R-37-E. The 400-acre, non-standard Jalmat proration unit was approved by Administrative Order NSP-1628-B (SD), dated July 23, 1993 (copy enclosed). The formation of the requested 240-acre, non-standard Jalmat proration unit is necessary because the active Jalmat producers which are located in the S/2 NW/4 and S/2 of said Section 32 are Jalmat Oil wells.

Notice of this administrative application, and our request for written waiver (as enclosed herewith), has been sent by certified mail to the adjacent and diagonal Jalmat operators, which operators are listed below.

October 29, 2003

Page 2

Very truly yours,

DOYLE HARTMAN, Oil Operator



Steve Hartman
Engineer

Enclosures

cc: New Mexico Oil Conservation Division
New Mexico Energy, Minerals and Natural Resources Department
Attn: Donna Mull
1625 French Dr.
Hobbs, NM 88240

Adjacent and Offset Jalmat Operators

American Inland Resources Co.
24 Smith Road, Suite 170
Midland, TX 79705
Attn: Brian Sirgo

Lanexco, Inc.
Box 2730
Midland, TX 79702
310 W. Wall, Suite 910
Midland, TX 79701
Attn: Mr. Ric Flores

Gruy Petroleum Management Co.
3300 N. "A", Bldg. 8, Suite 120
Midland, TX 79705
Attn: Mr. Gary Feist, Sr. Operations Engineer

Doyle Hartman, Oil Operator-Midland



STATE OF NEW MEXICO
ENERGY, MINERALS AND NATURAL RESOURCES DEPARTMENT
OIL CONSERVATION DIVISION



BRUCE KING
GOVERNOR

ANITA LOCKWOOD
CABINET SECRETARY

July 23, 1993

POST OFFICE BOX 2088
STATE LAND OFFICE BUILDING
SANTA FE, NEW MEXICO 87504
(505) 827-5800

Doyle Hartman, Oil Operator
P.O. Box 10426
Midland, Texas 79702

Attention: Don Mashburn

Administrative Order NSP-1628-B (SD)

Dear Mr. Mashburn:

By Division Administrative Order NSP-1628(L)(SD), dated June 20, 1991, as corrected July 9, 1991, Doyle Hartman, Oil Operator, was authorized a 480-acre nonstandard gas spacing and proration unit in the Jalmat Gas Pool comprising the E/2 and E/2 W/2 of Section 32, Township 25 South, Range 37 East, NMPM, Lea County, New Mexico, in which was dedicated the Arnott Ramsay (NCT-B) Well Nos. 7 and 13, both located at standard gas well locations in Units I and O, respectively, and the Arnott Ramsay (NCT-B) Well No. 10 located at an unorthodox gas well location 1980 feet from the North and West lines (Unit F) all in said Section 32.

By Division Administrative Order NSP-1628-A(SD), dated September 19, 1991, 40 acres, comprising the SE/4 NW/4 (Unit F) were withdrawn from the subject 480-acre gas spacing and proration unit to accommodate the removal of the Arnott-Ramsay (NCT-B) Well No. 10 because of its redesignation from a gas well to an oil well within the Jalmat Oil and Gas Pool.

Reference is now made to your application dated June 16, 1993 to reduce said 440-acre unit by deleting the SW/4 SE/4 (Unit O) of said Section 32 and to remove the Arnott Ramsay (NCT-B) Well No. 13 from the gas proration unit altogether.

By authority granted me under the provisions of Rule 2(a)4 of the Special Rules and Regulations for the Jalmat Gas Pool, as promulgated by Division Order No. R-8170 as amended, a 400-acre non-standard gas spacing and proration unit in said pool comprising the NE/4, NE/4 NW/4, E/2 SW/4, N/2 SE/4 and SE/4 SE/4 of said Section 32 is hereby approved.

AUG 2 1993

Administrative Order NSP-1628-B(SD)


Doyle Hartman, Oil Operator

July 23, 1993

Page 2

Said reduced unit is to be dedicated to the remaining Arnott Ramsay (NCT-B) Well No. 7. Division Administrative Order NSP-1628-A(SD) is hereby placed in abeyance until further notice.

Sincerely,



William J. LeMay
Director

WJL/MES/amg

cc: Oil Conservation Division - Hobbs
NM State Land Office - Santa Fe
File: NSP-1628(L)(SD)
NSP-1628-A(SD)

District I
PO Box 1980, Hobbs, NM 88241-1980

District II
811 South First, Artesia, NM 88210

District III
1000 Rio Brazos Rd., Aztec, NM 87410

District IV
2040 South Pacheco, Santa Fe, NM 87505

State of New Mexico
Energy, Minerals & Natural Resources Department

OIL CONSERVATION DIVISION
2040 South Pacheco
Santa Fe, NM 87505

Form C-102
Revised October 18, 1994
Instructions on back
Submit to Appropriate District Office
State Lease - 4 Copies
Fee Lease - 3 Copies

☐ AMENDED REPORT

WELL LOCATION AND ACREAGE DEDICATION PLAT

API Number 30-025-11863	Pool Code 79240	Pool Name Jalmat (Tansill-Yates-Seven Rivers)
Property Code 19276	Property Name Amott Ramsay NCT-B	Well Number 3
GRID No. 6473	Operator Name Doyle Hartman	Elevation 3004' GR

Surface Location


UL or lot no. A	Section 32	Township 25S	Range 37E	Lot Idn	Feet from the 660'	North/South line North	Feet from the 660'	East/West Line East	County Lea
--------------------	---------------	-----------------	--------------	---------	-----------------------	---------------------------	-----------------------	------------------------	---------------

Bottom Hole Location If Different From Surface

UL or lot no.	Section	Township	Range	Lot Idn	Feet from the	North/South line	Feet from the	East/West Line	County
---------------	---------	----------	-------	---------	---------------	------------------	---------------	----------------	--------

Dedicated Acres 240	Joint or Infill N	Consolidation Code	Order No.
------------------------	----------------------	--------------------	-----------

NO ALLOWABLE WILL BE ASSIGNED TO THIS COMPLETION UNTIL ALL INTERESTS HAVE BEEN CONSOLIDATED
OR A NON-STANDARD UNIT HAS BEEN APPROVED BY THE DIVISION

<p>16</p> <p>Amott Ramsay NCT-B #3 660' FNL & 660' FEL (A) Sec. 32, T-25-S, R-37-E</p> <p>Amott Ramsay NCT-B Jalmat P.U. N/2 NW/4 & NE/4 Sec. 32, T-25-S, R-37-E (240 acres)</p> <p>Amott Ramsay NCT-B #2 1980' FNL & 660' FEL (H) Sec. 32, T-25-S, R-37-E P&A'd</p> <p>Amott Ramsay NCT-B #7 2310' FSL & 990' FEL (I) Sec. 32, T-25-S, R-37-E TA'd</p>	<p>3</p> <p>7</p> <p>OPERATOR CERTIFICATION I hereby certify that the information contained herein is true and complete to the best of my knowledge and belief</p> <p> Signature Steve Hartman Printed Name Engineer Title 07/29/2002 Date</p> <p>SURVEYOR CERTIFICATION I hereby certify that the well location shown on this plat was plotted from field notes of actual surveys made by me or under my supervision, and that the same is true and correct to the best of my belief.</p> <p>Date of Survey Signature and Seal of Professional Surveyer:</p> <p>Certificate Number</p>
---	--

Acreage Ownership Plat
T-25-S & T-26-S, R-37-E
Lea County, NM

25S-37E

Existing Jalmat Gas Well
Arnett Ramsay NCT-B No. 3
660' FNL & 660' FEL (A)
Sec. 32, T-25-S, R-37-E

Proposed Jalmat Gas P. U.
Arnott Ramsay NCT-B
N/2 NW/4 & NE/4
Section 32, T-25-S, R-37-E
Lea County, NM
(240 acres)

26S-37E

Adjacent and Diagonal Jalmat Operators

Doyle Hartman-operated
Proposed Arnett Ramsay NCT-B Jalmat P.U.
N/2 NW/4 & NE/4 Section 32, T-25-S, R-37-E
Lea County, New Mexico
(240 acres)

Tract	Color Code	Operator	Jalmat P.U. Description	Lease Name	Well No.	Jalmat Well Location(s)
1	Orange	American Inland Resources Co.	S/2 SE/4 Section 29 T-25-S, R-37-E (80 acres)	Crosby "A"	1	O-29-25S-37E
2	Green	Lanexco Inc.	NW/4 NW/4, S/2 NW/4 & NE/4 SW/4 Section 33 T-25-S, R-37-E (160 acres)	EI Paso Tom Federal	5	E-33-25S-37E
3	Purple	Gruy Petroleum Management Co.	NW/4 SW/4 & S/2 SW/4 Section 33, T-25-S, R-37-E (120 acres)	EI Paso Tom Federal R O Gregory	7 3	L-33-25S-37E M-33-25S-37E
4	Pink	American Inland Resources Co.	NE/4 Section 31 T-25-S, R-37-E (160 acres)	Dyer	3	H-31-25S-37E
5	Blue	Gruy Petroleum Management Co.	E/2 SE/4 Section 19 & E/2 NW/4 & E/2 Section 30 T-25-S, R-37-E (480 acres)	Winningham	8 9	I-19-25S-37E B-30-25S-37E

DOYLE HARTMAN

Oil Operator
500 NORTH MAIN
P.O. BOX 10426
MIDLAND, TEXAS 79702

(432) 684-4011
(432) 682-7616 FAX

October 29, 2003

CERTIFIED MAIL, RETURN RECEIPT REQUESTED

ADJACENT AND DIAGONAL JALMAT OPERATORS
Proposed Arnnott Ramsay NCT-B Non-Standard Jalmat P.U.
N/2 NW/4 & NE/4
Section 32, T-25-S, R-37-E
Lea County, New Mexico
(240 acres)

Re: Notice and Waiver Request for
Non-Standard Jalmat Proration Unit

Gentlemen:

This letter shall serve as (1) our written notice and (2) request for written waiver, pertaining to our herein enclosed administrative application to the New Mexico Oil Conservation Division, for approval of a new 240-acre, non-standard Jalmat proration unit, consisting of the N/2 NW/4 and NE/4 Section 32, T-25-S, R-37-E, Lea County, New Mexico.

If you are agreeable to granting a written waiver for our herein proposed administrative application, we respectfully request that you execute this letter (at your earliest convenience), in the space provided below, and promptly return one executed copy in the self-addressed stamped envelope enclosed herewith. The second copy of this letter, as well as the enclosed copy of our administrative application to the NMOCD, shall be retained for your files.

Yours very truly,

DOYLE HARTMAN, Oil Operator



Steve Hartman,
Engineer

Adjacent and Diagonal Jalmat Operators

Notice and Waiver Request for Non-Standard Jalmat Proration Unit

Proposed Arnott Ramsay NCT-B Non-Standard Jalmat P.U.

October 29, 2003

Page 2

enclosure (1)

APPROVAL IS HEREBY GRANTED

Signature

Company Name

Date

Adjacent and Diagonal Jalmat Operators

Notice and Waiver Request for Non-Standard Jalmat Proration Unit

Proposed Arnott Ramsay NCT-B Non-Standard Jalmat P.U.

October 29, 2003

Page 3

ADJACENT AND DIAGONAL JALMAT OPERATORS

Notice and Waiver Request

Non-Standard Jalmat Proration Unit

Proposed Arnott Ramsay NCT-B Non-Standard Jalmat P.U.

N/2 NW/4 & NE/4

Section 32, T-25-S, R-37-E

Lea County, New Mexico

(240 acres)

- 1) American Inland Resources Co.
24 Smith Road, Suite 170
Midland, TX 79705
Attn: Brian Sirgo
- 2) Lanexco, Inc.
Box 2730
Midland, TX 79702
310 W. Wall, Suite 910
Midland, TX 79701
Attn: Mr. Ric Flores
- 3) Gruy Petroleum Management Co.
3300 N. "A", Bldg. 8, Suite 120
Midland, TX 79705
Attn: Mr. Gary Feist,
Sr. Operations Engineer

DOYLE HARTMAN

Oil Operator
500 NORTH MAIN
P.O. BOX 10426
MIDLAND, TEXAS 79702

(432) 684-4011
(432) 682-7616 FAX

November 5, 2003

VIA FED EX

Michael E. Stogner, Chief Hearing Officer
New Mexico Oil Conservation Division
1220 So. St. Francis Drive
Santa Fe, NM 87505

**Re: Administrative Application for
Non-Standard Jalmat Proration Unit
Arnott-Ramsay NCT-B Non-Standard Jalmat P.U.
N/2 NW/4 & NE/4
Section 32, T-25-S, R-37-E
Lea County, New Mexico
(240 acres)**

Gentlemen:

Reference is made to our October 29, 2003, administrative application to the New Mexico Oil Conservation Division, for approval of our non-standard Jalmat proration unit application, corresponding to our 240-acre, non-standard Jalmat proration unit, consisting of the N/2 NW/4 and NE/4 Section 32, T-25-S, R-37-E, Lea County, New Mexico. Reference is also made to our *Notice and Waiver Reuest for Non-Standard Jalmat Proration Unit*, dated October 29, 2003, sent by certified mail, to the adjacent and diagonal Jalmat operators.

Therefore, in this regard, we are hereby forwarding, to you, for your file, copies of Gruy Petroleum Management Company and Lanexco, Inc.'s (offset operators) written waiver approval, received by us on November 4, 2003, and November 5, 2003, respectively, corresponding to our proposed administrative application.

Very truly yours,

Doyle Hartman, Oil Operator



Steve Hartman,
Engineer

New Mexico Oil Conservation Division
Administrative Application for Non-Standard Jalmat Proration Unit
Arnott Ramsay NCT-B
November 5, 2003
Page 2

enclosures (2)

C:\DHOO_Wrk\Correspondence\Waiver ARamsay NMOCD ltr

DOYLE HARTMAN

Oil Operator
500 NORTH MAIN
P.O. BOX 10426
MIDLAND, TEXAS 79702

(432) 684-4011
(432) 682-7616 FAX

October 29, 2003

CERTIFIED MAIL, RETURN RECEIPT REQUESTED

ADJACENT AND DIAGONAL JALMAT OPERATORS

Proposed Arnnott Ramsay NCT-B Non-Standard Jalmat P.U.
N/2 NW/4 & NE/4
Section 32, T-25-S, R-37-E
Lea County, New Mexico
(240 acres)

**Re: Notice and Waiver Request for
Non-Standard Jalmat Proration Unit**


Gentlemen:

This letter shall serve as (1) our written notice and (2) request for written waiver, pertaining to our herein enclosed administrative application to the New Mexico Oil Conservation Division, for approval of a new 240-acre, non-standard Jalmat proration unit, consisting of the N/2 NW/4 and NE/4 Section 32, T-25-S, R-37-E, Lea County, New Mexico.

If you are agreeable to granting a written waiver for our herein proposed administrative application, we respectfully request that you execute this letter (at your earliest convenience), in the space provided below, and promptly return one executed copy in the self-addressed stamped envelope enclosed herewith. The second copy of this letter, as well as the enclosed copy of our administrative application to the NMOCD, shall be retained for your files.

Yours very truly,

DOYLE HARTMAN, Oil Operator



Steve Hartman,
Engineer

Adjacent and Diagonal Jalmat Operators
Notice and Waiver Request for Non-Standard Jalmat Proration Unit
Proposed Arnott Ramsay NCT-B Non-Standard Jalmat P.U.
October 29, 2003
Page 2

enclosure (1)

APPROVAL IS HEREBY GRANTED

Zeno Farris
Signature **MANAGER, OPERATIONS, ADMINISTRATION**

GRUY PETROLEUM MANAGEMENT CO.
Company Name

11-4-03
Date

Adjacent and Diagonal Jalmat Operators
Notice and Waiver Request for Non-Standard Jalmat Proration Unit
Proposed Arnott Ramsay NCT-B Non-Standard Jalmat P.U.
October 29, 2003
Page 3

ADJACENT AND DIAGONAL JALMAT OPERATORS

Notice and Waiver Request
Non-Standard Jalmat Proration Unit
Proposed Arnott Ramsay NCT-B Non-Standard Jalmat P.U.
N/2 NW/4 & NE/4
Section 32, T-25-S, R-37-E
Lea County, New Mexico
(240 acres)

- 1) American Inland Resources Co.
24 Smith Road, Suite 170
Midland, TX 79705
Attn: Brian Sirgo
- 2) Lanexco, Inc.
Box 2730
Midland, TX 79702
310 W. Wall, Suite 910
Midland, TX 79701
Attn: Mr. Ric Flores
- 3) Gruy Petroleum Management Co.
3300 N. "A", Bldg. 8, Suite 120
Midland, TX 79705
Attn: Mr. Gary Feist,
Sr. Operations Engineer

OCT 31 2003

Adjacent and Diagonal Jalmat Operators
Notice and Waiver Request for Non-Standard Jalmat Proration Unit
Proposed Arnott Ramsay NCT-B Non-Standard Jalmat P.U.
October 29, 2003
Page 2

enclosure (1)

APPROVAL IS HEREBY GRANTED

Ric Flores
Signature *RIC FLORES, TREASURER*

LANEXCO, INC.
Company Name

11/4/03
Date

DOYLE HARTMAN
OIL OPERATOR
RECEIVED

NOV 05 2003



NEW MEXICO ENERGY, MINERALS and NATURAL RESOURCES DEPARTMENT

BILL RICHARDSON

Governor

Joanna Prukop
Cabinet Secretary

Oct. 30, 2003

Lori Wrotenbery

Director

Oil Conservation Division

Oil Conservation Division
1220 S. Francis Drive
Santa Fe, NM 87505

RE: Proposed:

MC	_____
DHC	_____
NSL	_____
NSP	<u>X</u>
SWD	_____
WFX	_____
PMX	_____

Gentlemen:

I have examined the application for the:

Doyle Hartman Arnett Ramsay NCT-B #3 A. 32-25s-37e
Operator Lease & Well No. Unit S-T-R API# 30-025-11863

and my recommendations are as follows:

OK

Yours very truly,

Chris Williams

Chris Williams
Supervisor, District 1



State of New Mexico
OIL CONSERVATION COMMISSION

From

MICHAEL E. STOGNER
PETROLEUM ENGINEER

Memo

To

March 10, 2004

2:00 PM

- Received a call from Steve Hartman asking about the three pending administrative applications and Case 13050.
- Will try to address these matters next week.

P.O. BOX 2088
LAND OFFICE BUILDING
SANTA FE, NEW MEXICO 87501
505-827-5811



NEW MEXICO ENERGY, MINERALS and NATURAL RESOURCES DEPARTMENT

BILL RICHARDSON

Governor

Joanna Prukop

Cabinet Secretary

RECEIVED

Lori Wrotenberg

Director

Oil Conservation Division

OCT 02 2003

**OIL CONSERVATION
DIVISION**

MEMO

DATE:

9/30/03

TO:

Mike Stogner

FROM:

Donna Mull

☒

For Your Files

☐

Prepare a Reply for My Signature

☐

For Your Review and Return

☐

For Your Information

☒

For Your Handling

☐

For Your Approval

☐

As Per Your Request

☐

For Your Signature

☐

Please Advise

☒

For Your Attention



NEW MEXICO ENERGY, MINERALS and NATURAL RESOURCES DEPARTMENT

BILL RICHARDSON

Governor

Joanna Prukop

Cabinet Secretary

Lori Wrotenbery

Director

Oil Conservation Division

29-Sep-03

DOYLE HARTMAN

PO BOX 10426

500 N MAIN

MIDLAND, TX 79702-0000

NOTICE OF VIOLATION Delinquent Regulatory Filings

Dear Operator:

A review of our records indicate that filing of sufficient or correct regulatory reports are delinquent with respect to the following well(s) as described in the detail section below. This is a violation of Oil Conservation Division Rule 19.15.1.16. To comply with standards imposed by Division Rules and Regulations, corrective action must be taken by the "Corrective Action Due By:" date indicated below and the well(s) brought into compliance. The detail section below indicates preliminary findings and/or the probable nature of the violation.

NON-COMPLIANT WELL DETAIL SECTION

ARNOTT RAMSAY NCT-B No.003

Location: 32-25S-37E

30-025-11863-00-00

Original Well Type: Oil (Producing)

Well Status:

Determination or Violation Date: 9/29/2003

**Delinquent Report or Filing(s): - Other Monitoring and Reporting
Violation**

Comments: Second notice for C102, C103 and C105. Contact Donna Mull (505) 393-6161 ex. 115 if you have questions about these forms. Also contact OCD Santa Fe, ATT: Mike Stogner about proration unit for the Jalmat Gas Pool. -

CORRECTIVE ACTION ON THIS WELL DUE BY: 10/29/2003

In the event that a satisfactory response is not received to this letter of direction by the "Corrective Action Due By:" date shown above, further enforcement will occur. Such enforcement may include this office applying to the Division for an order summoning you to a hearing before a Division Examiner in Santa Fe to show cause why you should not be ordered to permanently plug and abandon this well. Such a hearing may result in imposition of CIVIL PENALTIES for your violation of OCD rules.

Thank you for your prompt attention to this matter and your efforts in helping to protect our environment and the infrastructure of the oil and gas industry.

Sincerely,

Hobbs OCD District Office

cc: ~~OCD Santa Fe~~ -- ~~Mike Stogner~~



NEW MEXICO ENERGY, MINERALS and NATURAL RESOURCES DEPARTMENT

BILL RICHARDSON

Governor

Joanna Prukop

Cabinet Secretary

Lori Wrotenbery

Director

Oil Conservation Division

28-Aug-03

DOYLE HARTMAN

PO BOX 10426

500 N MAIN

MIDLAND, TX 79702-0000

NOTICE OF VIOLATION Delinquent Regulatory Filings

Dear Operator:

A review of our records indicate that filing of sufficient or correct regulatory reports are delinquent with respect to the following well(s) as described in the detail section below. This is a violation of Oil Conservation Division Rule 19.15.1.16. To comply with standards imposed by Division Rules and Regulations, corrective action must be taken by the "Corrective Action Due By:" date indicated below and the well(s) brought into compliance. The detail section below indicates preliminary findings and/or the probable nature of the violation.

NON-COMPLIANT WELL DETAIL SECTION

ARNOTT RAMSAY NCT-B No.003

Location: 32-25S-37E

30-025-11863-00-00

Original Well Type: Oil (Producing)

Well Status:

Determination or Violation Date: 8/27/2003

Delinquent Report or Filing(s): - Other Monitoring and Reporting Violation

Comments: Requested c102, c103 and C105. Well now producing from Jalmat Gas. Contact Donna Mull (505) 393-6161 ex.115. -

CORRECTIVE ACTION ON THIS WELL DUE BY: 9/26/2003

In the event that a satisfactory response is not received to this letter of direction by the "Corrective Action Due By:" date shown above, further enforcement will occur. Such enforcement may include this office applying to the Division for an order summoning you to a hearing before a Division Examiner in Santa Fe to show cause why you should not be ordered to permanently plug and abandon this well. Such a hearing may result in imposition of CIVIL PENALTIES for your violation of OCD rules.

Thank you for your prompt attention to this matter and your efforts in helping to protect our environment and the infrastructure of the oil and gas industry.

Sincerely,

Hobbs OCD District Office



NEW MEXICO ENERGY, MINERALS and NATURAL RESOURCES DEPARTMENT

BILL RICHARDSON

Governor

Joanna Prukop

Cabinet Secretary

Lori Wrotenbery

Director

Oil Conservation Division

June 19, 2002

Doyle Hartman

ATT; Laretta

500 W Main Street

Midland, TX 79701

NOTICE OF VIOLATION

RE: Property/Well Arnott Ramsay NCT-B #3-A, 32-25s-37e, API # 30-025-11863

The enclosed forms are being returned to your company due to lack of sufficient or correct data required to properly process the forms. ALL DATA CIRCLED IN RED should be supplied or amended. Revised forms should be resubmitted.

ATTACHED TO THIS FORM to the address below ATT: Donna Mull within fifteen (15) days.

C-101 _____
_____ Plugging bond is not in place for OGRID reflected on form. Contact Dorothy Phillips in OCD
_____ Santa Fe Office (505) 476-3461.
_____ OGRID number does not exist for Operator as designated
_____ Proposed Bottom hole location omitted.
_____ Ground Level Elevation omitted
_____ Proposed casing record incomplete or unacceptable.
_____ BOP Schematic not included or attached
_____ Other _____

C-102 _____
_____ Form is not properly signed and dated
_____ Directional Drill: Project area, producing interval, kickoff point, surface location, and bottom
_____ Hole location should be designated
_____ Acreage to be dedicated to well should be outlined.
_____ Non Standard location. Approved order from Santa Fe not on file.
_____ Non Standard proration. Approved order from Santa Fe not on file.
_____ Other _____

C-103 X X API Number
X Proper well identification
X Location Data
X Date(s) work performed
X Tubing size and depth and /or packer setting
X Other This information is required.

C-104___ ___ Operator OGRID
 ___ Effective date should be included in Item 3 Reason for filing Code
 ___ Bottom Hole location omitted
 ___ Transporter name/OGRID
 ___ Location for new POD requested
 ___ Well Completion Data
 ___ Well Test Data
 ___ Form should be properly signed and dated
 ___ Other_____

C-105 X ___ Lighology omitted
 X ___ Tubing record
 X ___ Well location
 ___ Casing record incomplete or omitted
 X ___ Production data
 X Other This form is required on all recompletion.

Deviation Survey___ Omitted

Direction Survey___ Omitted; required with correct calculated Bottom Hole Location

LOGS ___ Required on all wells: State, Federal and Private

OTHERS _____

C-139___ See Attached form

C-140___ See Attached form

C-141___ See Attached form

PLEASE NOTE: DELAY IN PROCESSING OF REGULATORY FORMS MAY RESULT IN OPERATOR
RECEIVING PRODUCTION AND DEPOSITIONS ERROR MESSAGES GENERATED BY C-115
REPORTING.

District I
PO Box 1980, Hobbs, NM 88241-1980District II
814 South First, Artesia, NM 88210District III
1000 Rio Brazos Rd., Aztec, NM 87410District IV
2040 South Pacheco, Santa Fe, NM 87505State of New Mexico
Energy, Minerals & Natural Resources DepartmentOIL CONSERVATION DIVISION
2040 South Pacheco
Santa Fe, NM 87505Form C-104
Revised October 18, 1994

Instructions on back

Submit to Appropriate District Office

5 Copies

☐ AMENDED REPORT

I. REQUEST FOR ALLOWABLE AND AUTHORIZATION TO TRANSPORT

1 Operator name and Address Doyle Hartman P.O. Box 10426 Midland, TX 79702		2 OGRID Number 6473	
		3 Reason for Filing Code RC, CG	
4 API Number 30 - 0 25-11863	5 Pool Name Jalmat (T-Y-7R) Gas	6 Pool Code 79240	
7 Property Code 19276	8 Property Name Arnot Ramsay NCT-B (B-229)	9 Well Number 3	

II. 10 Surface Location

Oil or lot no. A	Section 32	Township 25S	Range 37E	Lot Idn	Feet from the 660'	North/South Line N	Feet from the 660'	East/West line E	County Lea
---------------------	---------------	-----------------	--------------	---------	-----------------------	-----------------------	-----------------------	---------------------	---------------

11 Bottom Hole Location

Oil or lot no.	Section	Township	Range	Lot Idn	Feet from the	North/South Line	Feet from the	East/West line	County
12 Lse Code S	13 Producing Method Code P/F		14 Gas Connection Date 12/18/2001		15 C-129 Permit Number		16 C-129 Effective Date		17 C-129 Expiration Date

III. Oil and Gas Transporters

18 Transporter OGRID	19 Transporter Name and Address	20 POD	21 Q/G	22 POD ULSTR Location and Description
020809	Sid Richardson 201 Main Street Ft Worth, TX 76102		G	A-32-25S-37E

IV. Produced Water

23 POD	24 POD ULSTR Location and Description A-32-25S-37E
--------	---

V. Well Completion Data

25 Spud Date 10/29/2001	26 Ready Date 12/18/2001	27 TD 3577'	28 PBTD 3567'	29 Perforations 2564' - 2811'	30 DHC, DC, MC 6.366" & 4.408"
31 Hole Size 17.25"	32 Casing & Tubing Size 13.375"	33 Depth Set 493'		34 Sacks Cement 600	
11"	8.625"	3600'		888 + 1500 + 500 + 500 = 3388	
7.875"	5.500"	4280' - 8797'		550 + 250 = 800	
7.875"	7" OD x 5.5" OD, x-over @ 2466'	3576'		550	

VI. Well Test Data

35 Date New Oil	36 Gas Delivery Date 12/18/2001	37 Test Date 03/05/2002	38 Test Length 23.5 hrs	39 Tbg. Pressure —	40 Csg. Pressure 38 psig
41 Choke Size 26/128	42 Oil	43 Water 180 BWPD	44 Gas 322 MCFPD	45 AOF —	46 Test Method Meter Run

47 I hereby certify that the rules of the Oil Conservation Division have been complied with and that the information given above is true and complete to the best of my knowledge and belief.

Signature: *Steve Hartman*

Printed name: Steve Hartman

Title: Engineer

Date: 03/07/2002

Phone: (915) 684-4011

OIL CONSERVATION DIVISION

Approved by:

Title:

Approval Date:

48 If this is a change of operator fill in the OGRID number and name of the previous operator

Previous Operator Signature

Printed Name

Title

Date

District I
PO Box 1980, Hobbs, NM 88241-1980District II
811 South First, Artesia, NM 88210District III
1000 Rio Brazos Rd., Aztec, NM 87410District IV
2040 South Pacheco, Santa Fe, NM 87505State of New Mexico
Energy, Minerals & Natural Resources DepartmentOIL CONSERVATION DIVISION
2040 South Pacheco
Santa Fe, NM 87505

Form C-102

Revised October 18, 1994

Instructions on back

Submit to Appropriate District Office

State Lease - 4 Copies

Fee Lease - 3 Copies

☐ AMENDED REPORT

WELL LOCATION AND ACREAGE DEDICATION PLAT

API Number 30-025-11863	Pool Code 79240	Pool Name Jalmat (Tansill-Yates-Seven Rivers)
Property Code 19276	Property Name Amott Ramsay NCT-B	Well Number 3
GRID No. 6473	Operator Name Doyle Hartman	Elevation 3004' GR

Surface Location

UL or lot no. A	Section 32	Township 25S	Range 37E	Lot Idn	Feet from the 660'	North/South line North	Feet from the 660'	East/West Line East	County Lea
--------------------	---------------	-----------------	--------------	---------	-----------------------	---------------------------	-----------------------	------------------------	---------------

Bottom Hole Location If Different From Surface

UL or lot no.	Section	Township	Range	Lot Idn	Feet from the	North/South line	Feet from the	East/West Line	County
Dedicated Acres 240	Joint or Infill N	Consolidation Code	Order No.						

NO ALLOWABLE WILL BE ASSIGNED TO THIS COMPLETION UNTIL ALL INTERESTS HAVE BEEN CONSOLIDATED
OR A NON-STANDARD UNIT HAS BEEN APPROVED BY THE DIVISION

	OPERATOR CERTIFICATION I hereby certify that the information contained herein is true and complete to the best of my knowledge and belief. Signature Steve Hartman Printed Name Engineer Title 07/29/2002 Date
	SURVEYOR CERTIFICATION I hereby certify that the well location shown on this plat was plotted from field notes of actual surveys made by me or under my supervision, and that the same is true and correct to the best of my belief. Date of Survey Signature and Seal of Professional Surveyor: Certificate Number

Page 3 of 3

BLM Form 3160-5 dated 3-31-03

Doyle Hartman

Jack "B-30" No. 2

B-30-24S-37E

API No. 30-025-25871

12. Run 3 7/8" bit and 4 1/2" casing scraper. Scrape inside of 4 1/2" O.D. flush-joint liner. Pull 3 7/8" bit and 4 1/2" casing scraper.
13. Rig up wireline truck. Selectively re-perforate Jalmat interval.
14. Run 4 1/2" Model "C" RBP and 4 1/2" Model "C" packer. Perform ballout acid job, utilizing 190 gal/hole (15% MCA) and 1.4 balls/hole. Pull and lay down 4 1/2" Model "C" packer and 4 1/2" Model "C" RBP.
15. Run 2 3/8" O.D. production tubing. Run rods and pump. Resume pumping well.