

DATE IN 4-26-04	SUSPENSE 5-17-04	ENGINEER MS	LOGGED IN MS	TYPE NSL	APP NO. P.M.E.S.D. 412167309
--------------------	---------------------	----------------	-----------------	-------------	---------------------------------

RECEIVED

ABOVE THIS LINE FOR DIVISION USE ONLY

APR 26 2004
OIL CONSERVATION
DIVISION

NEW MEXICO OIL CONSERVATION DIVISION
- Engineering Bureau -
1220 South St. Francis Drive, Santa Fe, NM 87505



ADMINISTRATIVE APPLICATION CHECKLIST

THIS CHECKLIST IS MANDATORY FOR ALL ADMINISTRATIVE APPLICATIONS FOR EXCEPTIONS TO DIVISION RULES AND REGULATIONS WHICH REQUIRE PROCESSING AT THE DIVISION LEVEL IN SANTA FE

Application Acronyms:

[NSL-Non-Standard Location] [NSP-Non-Standard Proration Unit] [SD-Simultaneous Dedication]
[DHC-Downhole Commingling] [CTB-Lease Commingling] [PLC-Pool/Lease Commingling]
[PC-Pool Commingling] [OLS - Off-Lease Storage] [OLM-Off-Lease Measurement]
[WFX-Waterflood Expansion] [PMX-Pressure Maintenance Expansion]
[SWD-Salt Water Disposal] [IPI-Injection Pressure Increase]
[EOR-Qualified Enhanced Oil Recovery Certification] [PPR-Positive Production Response]

[1] TYPE OF APPLICATION - Check Those Which Apply for [A]

- [A] Location - Spacing Unit - Simultaneous Dedication
☒ NSL ☐ NSP ☐ SD

Check One Only for [B] or [C]

- [B] Commingling - Storage - Measurement
☐ DHC ☐ CTB ☐ PLC ☐ PC ☐ OLS ☐ OLM

- [C] Injection - Disposal - Pressure Increase - Enhanced Oil Recovery
☐ WFX ☐ PMX ☐ SWD ☐ IPI ☐ EOR ☐ PPR

- [D] Other: Specify _____

[2] NOTIFICATION REQUIRED TO: - Check Those Which Apply, or ☐ Does Not Apply

- [A] ☐ Working, Royalty or Overriding Royalty Interest Owners
[B] ☒ Offset Operators, Leaseholders or Surface Owner
[C] ☐ Application is One Which Requires Published Legal Notice
[D] ☐ Notification and/or Concurrent Approval by BLM or SLO
U.S. Bureau of Land Management - Commissioner of Public Lands, State Land Office
[E] ☐ For all of the above, Proof of Notification or Publication is Attached, and/or,
[F] ☐ Waivers are Attached

[3] SUBMIT ACCURATE AND COMPLETE INFORMATION REQUIRED TO PROCESS THE TYPE OF APPLICATION INDICATED ABOVE.

[4] **CERTIFICATION:** I hereby certify that the information submitted with this application for administrative approval is **accurate** and **complete** to the best of my knowledge. I also understand that **no action** will be taken on this application until the required information and notifications are submitted to the Division.

Note: Statement must be completed by an individual with managerial and/or supervisory capacity.

Mary Corley
Print or Type Name

Signature

Mary Corley

Sr. Regulatory Analyst 04/19/2004

Title

Date

corleyml@bp.com
e-mail Address



San Juan South Asset

Mary Corley
WL1-19.171
281-366-4491 (direct)
281-366-0700 (FAX)
corleym1@bp.com

P. O. Box 3092
Houston, Texas 77253-3092
501 Westlake Park Boulevard
Houston, Texas 77079

April 19, 2004

Mr. Michael Stogner
New Mexico Oil Conservation Division
1220 South St Francis Drive
P.O. Box 6429
Santa Fe, NM 87505

Application for Non-Standard Well Location
Schwerdtfeger A LS Well No. 9A API # 30-045-26636
SE/4 Section 31-T28N-R08W
Otero Chacra Pool
San Juan County, New Mexico

BP America Production Company respectfully requests an administrative approval for a non-standard well location for the Schwerdtfeger A LS Well No. 9A to be recompleted into the Otero Chacra Pool. The subject well was drilled by Tenneco Oil Company in 1986 at a non-standard well location for the Blanco Mesaverde Pool: Administrative Order NSL - 2124, dated August 21, 1985 (copy attached for your reference).

It is our intent to complete the well into the Otero Chacra Pool and downhole commingle production with the existing Mesaverde Pool. Application for permission to downhole commingle production is being submitted to the Aztec District Office.

The spacing unit for this well is the SE/4 Section 31 as shown on attached C-102. Also attached is a 9 section plats with the subject well and surrounding wells and operators identified, and a copy of Tenneco's application and approval for the original NSL exception.

All offset operators are being notified of this application via certified mail return receipt requested.

Your attention to this matter is greatly appreciated. Should you have any questions concerning this application please do not hesitate to call me at 281-366-4491.

Sincerely,

A handwritten signature in cursive script that reads "Mary Corley".

Mary Corley

cc: Frank Chavez, Supervisor
NMOCD District III
1000 Rio Brazos Road
Aztec, NM 87410

Offset Operators
Swhwertfeger A LS 9A

Burlington Resources
P O Box 4289
Farmington, NM 87499-4289

Energen Resources Corp.
2198 Bloomfield Highway
Farmington, NM 87401

SG Interest I, LTD
P O Box 2677
Durango, CO 81302

District I

1625 N. French Dr., Hobbs, NM 88240

District II

811 South First, Artesia, NM 88210

District III

1000 Rio Brazos Rd., Aztec, NM 87410

District IV

2040 South Pacheco, Santa Fe, NM 87505

State of New Mexico
Energy, Minerals & Natural Resources Department**OIL CONSERVATION DIVISION**2040 South Pacheco
Santa Fe, NM 87505Form C-102
Revised August 15, 2000

Submit to Appropriate District Office

State Lease - 4 Copies

Fee Lease - 3 Copies

AMENDED REPORT

WELL LOCATION AND ACREAGE DEDICATION PLAT

¹ API Number 30-045-26636	² Pool Code 82329	³ Pool Name Otero Chacra
⁴ Property Code 001033	⁵ Property Name Schwerdtfeger A LS	
⁷ OGRID No. 000778	⁸ Operator Name BP America Production Company	
		⁶ Well Number 9A
		⁹ Elevation 6718' GR

¹⁰ Surface Location

UL or lot no. Unit J	Section 31	Township 28N	Range 08W	Lot Idn	Feet from 1320'	North/South South	Feet from 520'	East/West East	County San Juan
--------------------------------	----------------------	------------------------	---------------------	---------	---------------------------	-----------------------------	--------------------------	--------------------------	---------------------------

¹¹ Bottom Hole Location If Different From Surface

UL or lot no.	Section	Township	Range	Lot Idn	Feet from	North/South	Feet	East/West	County
¹² Dedicated Acres 144.8		¹³ Joint or Infill		¹⁴ Consolidation Code			¹⁵ Order No.		

NO ALLOWABLE WILL BE ASSIGNED TO THIS COMPLETION UNTIL ALL INTERESTS HAVE BEEN CONSOLIDATED OR A
NON-STANDARD UNIT HAS BEEN APPROVED BY THE DIVISION

				¹⁷ OPERATOR CERTIFICATION I hereby certify that the information contained herein is true and complete to the best of my knowledge and belief. <i>Mary Corley</i> Signature Mary Corley Printed Name Sr. Regulatory Analyst Title 04/08/2004 Date
				¹⁸ SURVEYOR CERTIFICATION I hereby certify that the well location shown on this plat was plotted from field notes of actual surveys made by me or under my supervision, and that the same is true and correct to the best of my belief. 7/23/1985 Date of Survey Signature and Seal of Professional Surveyor: William E Mahnke 8466 Certificate Number

no card
9-16-85

50 YEARS



TONEY ANAYA
GOVERNOR

STATE OF NEW MEXICO
ENERGY AND MINERALS DEPARTMENT
OIL CONSERVATION DIVISION

August 21, 1985



1935 - 1985

POST OFFICE BOX 2088
STATE LAND OFFICE BUILDING
SANTA FE, NEW MEXICO 87501
(505) 827-5800

Tenneco Oil Exploration
and Production
P. O. Box 3249
Englewood, Colorado 80155

Attention: Scott McKinney

Administrative Order NSL-2124

Gentlemen:

Reference is made to your application for a non-standard location for your Schwerdtfeger A LS 9A well to be located 1320 feet from the South line and 520 feet from the East line of Section 31, Township 28 North, Range 8 West, NMPM, Blanco Mesaverde Pool, San Juan County, New Mexico. The E/2 of said Section 31 shall be dedicated to the well.

By authority granted me under the provisions of Rule 104 F(I), the above-described unorthodox location is hereby approved.

Sincerely,

R. L. STAMETS, DIRECTOR

RLS/DC/dr

cc: Oil Conservation Division - Aztec
Bureau of Land Management - Farmington

RECEIVED
SEP 09 1985
OIL CON. DIV
DIST. 2

San Juan Basin - Network Master Project

T-28-N R-08-W Sec. 31

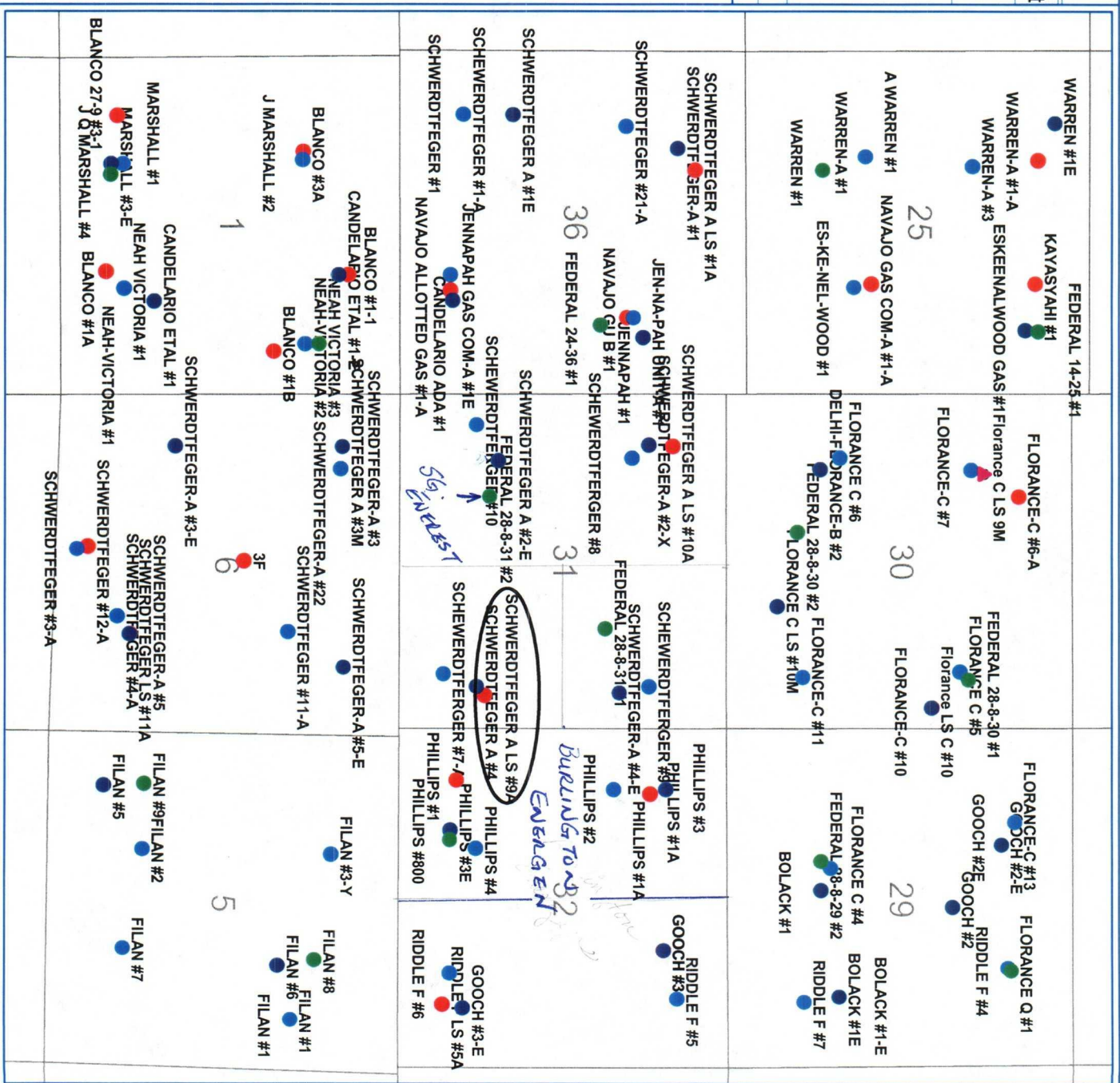
Schwerdferger A LS #9A

SYMBOL LEGEND

- MESAVERDE
- PICTURED CLIFFS
- DAKOTA
- FRUITLAND COAL
- ▲ MVRD/DKOT

By: Deanna McLucas

April 15, 2004



Tenneco Oil
Exploration and Production
A Tenneco Company

6162 South Willow Drive
P.O. Box 3249
Englewood, Colorado 80155
(303) 740-4800



Western Rocky Mountain Division

July 23, 1985

CERTIFIED MAIL
Return Receipt Requested

New Mexico Oil Conservation Commission
Post Office Box 2088
Santa Fe, NM 87501
Attention: R. L. Stamets

New Mexico Oil Conservation Commission
1000 Rio Brazos Road
Aztec, NM 87410
Attention: Frank Chavez

RE: Schwerdtfeger A LS 9A
1320' FSL, 520' FEL
Sec. 31, T28N R8W
San Juan County, NM

Gentlemen:

Attached in duplicate (to each office) are a well location plat (C-102) with an ownership plat for the above referenced well.

Due to the proposed well being located on the edge of a mesa and extreme drops in elevations to the west and south, this location does not meet state spacing requirements. This is the only geologic and topographic site acceptable.

Pursuant to the authority of Rule 104-F, we respectfully request your approval of an exemption to the standard well location requirements. A copy of the application is being sent by certified mail to the offset lease holders.

RECEIVED
JUL 26 1985
OIL CON. DIV.
DIST. 3

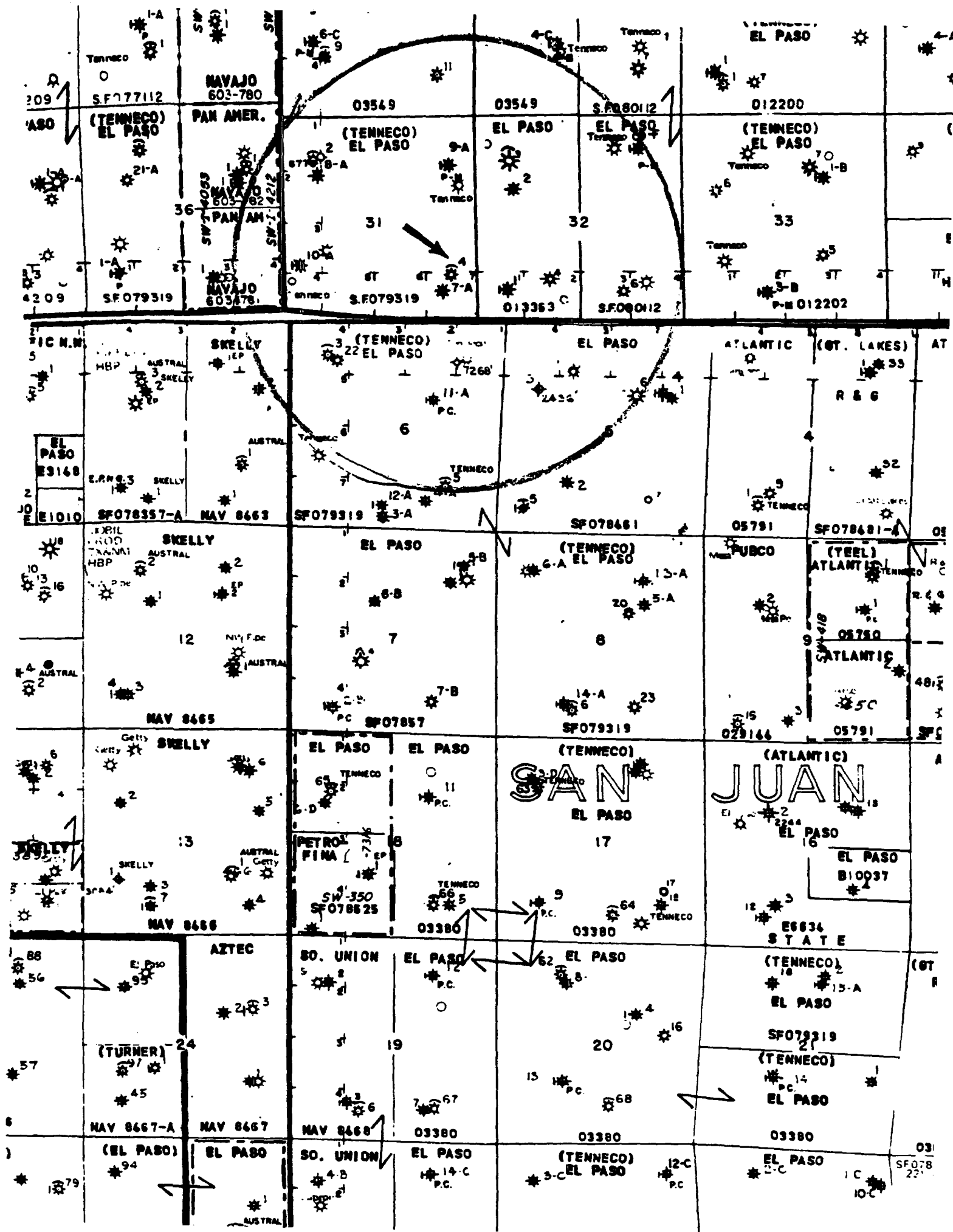
Very truly yours,

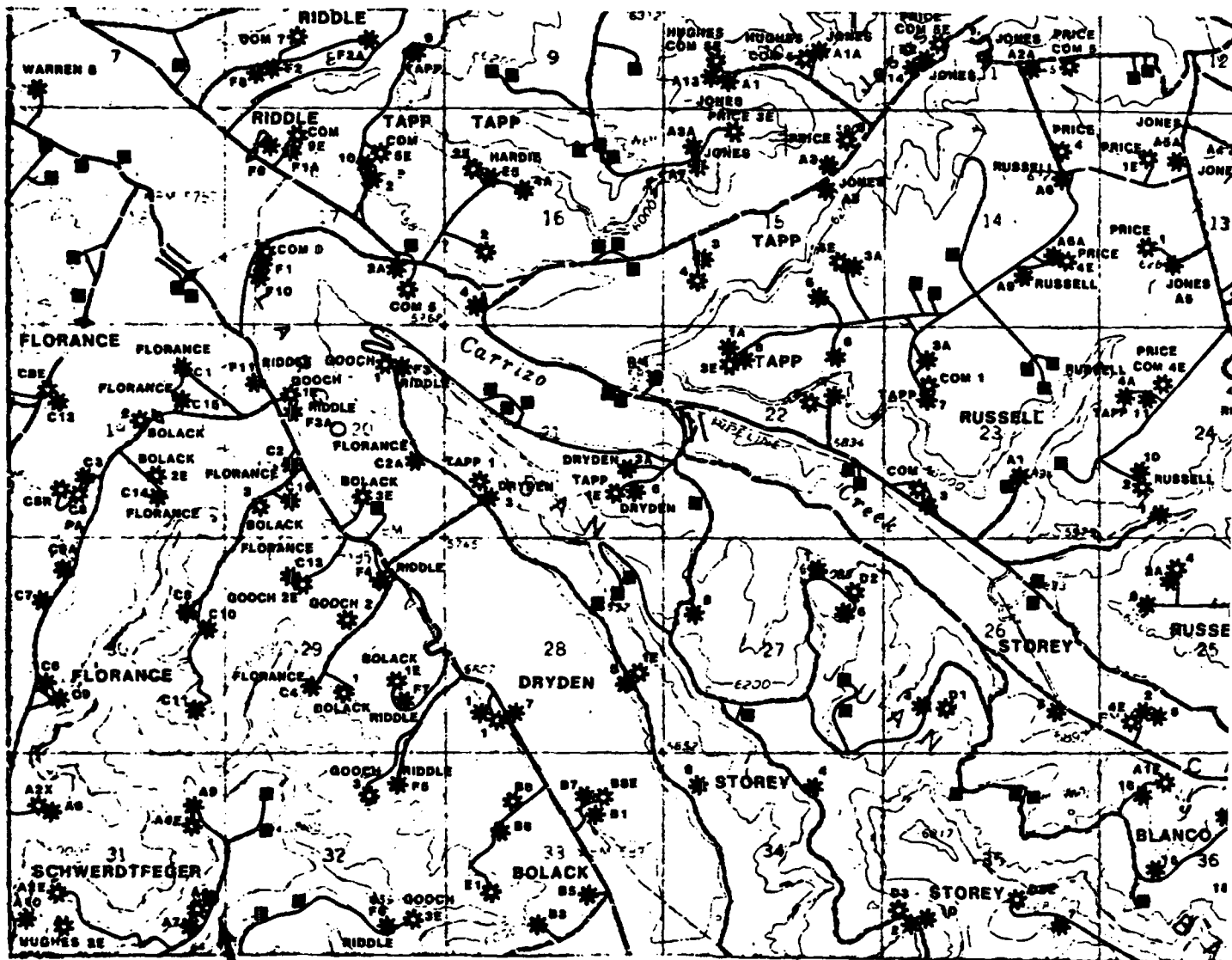
TENNECO OIL COMPANY

A handwritten signature in cursive script that reads "Scott McKinney".

Scott McKinney
Senior Regulatory Analyst

Attachments
SMc:st





TENNECO OIL COMPANY
 #9A SCHWERTFEGER A LS
 1320FSL & 520FEL
 Sec. 31 T28N R8W
 San Juan Co., N.M.

