

4-30-04	5-18-04	ENGINEER Jones	LOGGED IN 4-30-04	TYPE PC	PS6M0412H
DATE, IN	SUSPENSE				APP NO

PS6M0412/45609

RECEIVED

ABOVE THIS LINE FOR DIVISION USE ONLY

NEW MEXICO OIL CONSERVATION DIVISION  
- Engineering Bureau -  
1220 South St. Francis Drive, Santa Fe, NM 87505



APR 30 2004

CONSERVATION  
DIVISION

## ADMINISTRATIVE APPLICATION CHECKLIST

THIS CHECKLIST IS MANDATORY FOR ALL ADMINISTRATIVE APPLICATIONS FOR EXCEPTIONS TO DIVISION RULES AND REGULATIONS WHICH REQUIRE PROCESSING AT THE DIVISION LEVEL IN SANTA FE

### Application Acronyms:

- [NSL-Non-Standard Location] [NSP-Non-Standard Proration Unit] [SD-Simultaneous Dedication]  
[DHC-Downhole Commingling] [CTB-Lease Commingling] [PLC-Pool/Lease Commingling]  
[PC-Pool Commingling] [OLS - Off-Lease Storage] [OLM-Off-Lease Measurement]  
[WFX-Waterflood Expansion] [PMX-Pressure Maintenance Expansion]  
[SWD-Salt Water Disposal] [IPI-Injection Pressure Increase]  
[EOR-Qualified Enhanced Oil Recovery Certification] [PPR-Positive Production Response]

### [1] TYPE OF APPLICATION - Check Those Which Apply for [A]

- [A] Location - Spacing Unit - Simultaneous Dedication  
☐ NSL ☐ NSP ☐ SD

Check One Only for [B] or [C]

- [B] Commingling - Storage - Measurement  
☐ DHC ☐ CTB ☐ PLC ☒ PC ☐ OLS ☐ OLM

- [C] Injection - Disposal - Pressure Increase - Enhanced Oil Recovery  
☐ WFX ☐ PMX ☐ SWD ☐ IPI ☐ EOR ☐ PPR

- [D] Other: Specify \_\_\_\_\_

### [2] NOTIFICATION REQUIRED TO: - Check Those Which Apply, or ☐ Does Not Apply

- [A] ☒ Working, Royalty or Overriding Royalty Interest Owners  
[B] ☐ Offset Operators, Leaseholders or Surface Owner  
[C] ☐ Application is One Which Requires Published Legal Notice  
[D] ☒ Notification and/or Concurrent Approval by BLM or SLO  
U.S. Bureau of Land Management - Commissioner of Public Lands, State Land Office  
[E] ☒ For all of the above, Proof of Notification or Publication is Attached, and/or,  
[F] ☐ Waivers are Attached

### [3] SUBMIT ACCURATE AND COMPLETE INFORMATION REQUIRED TO PROCESS THE TYPE OF APPLICATION INDICATED ABOVE.

[4] CERTIFICATION: I hereby certify that the information submitted with this application for administrative approval is **accurate** and **complete** to the best of my knowledge. I also understand that **no action** will be taken on this application until the required information and notifications are submitted to the Division.

Note: Statement must be completed by an individual with managerial and/or supervisory capacity.

MAYTE BEYES Mayte Reyes Production Clerk 10-04  
Print or Type Name Signature Title Date  
MREYES@4PC.COM  
e-mail Address

Submit 3 Copies To Appropriate District Office  
District I  
1625 N. French Dr., Hobbs, NM 88240  
District II  
1301 W. Grand Ave., Artesia, NM 88210  
District III  
1000 Rio Brazos Rd., Aztec, NM 87410  
District IV  
1220 S. St. Francis Dr., Santa Fe, NM 87505

State of New Mexico  
Energy, Minerals and Natural Resources

Form C-103  
Revised March 25, 1999

OIL CONSERVATION DIVISION  
1220 South St. Francis Dr.  
Santa Fe, NM 87505

WELL API NO. 30-015-26623
5. Indicate Type of Lease STATE <input checked="" type="checkbox"/> FEE <input type="checkbox"/>
6. State Oil & Gas Lease No. K-6385
7. Lease Name or Unit Agreement Name: Dee 36SE State
8. Well No. 3
9. Pool name or Wildcat Canyon/Wolfcamp (OIL 8450)

SUNDRY NOTICES AND REPORTS ON WELLS  
(DO NOT USE THIS FORM FOR PROPOSALS TO DRILL OR TO DEEPEN OR PLUG BACK TO A DIFFERENT RESERVOIR.  
USE "APPLICATION FOR PERMIT" (FORM C-101) FOR SUCH PROPOSALS.)

1. Type of Well: Oil Well <input checked="" type="checkbox"/> Gas Well <input type="checkbox"/> Other <input type="checkbox"/>	2. Name of Operator Yates Petroleum Corporation
3. Address of Operator 105 South Fourth Street, Artesia, NM 88210	4. Well Location Unit Letter <u>J</u> : <u>1650'</u> feet from the <u>South</u> line and <u>1980'</u> feet from the <u>East</u> line
Section 36	Township 19S Range 24E NMPM Eddy County
10. Elevation (Show whether DR, RKB, RT, GR, etc.)	

11. Check Appropriate Box to Indicate Nature of Notice, Report or Other Data	
NOTICE OF INTENTION TO:	SUBSEQUENT REPORT OF:
PERFORM REMEDIAL WORK <input type="checkbox"/>	REMEDIAL WORK <input type="checkbox"/>
PLUG AND ABANDON <input type="checkbox"/>	ALTERING CASING <input type="checkbox"/>
TEMPORARILY ABANDON <input type="checkbox"/>	COMMENCE DRILLING OPNS. <input type="checkbox"/>
PULL OR ALTER CASING <input type="checkbox"/>	PLUG AND ABANDONMENT <input type="checkbox"/>
MULTIPLE COMPLETION <input type="checkbox"/>	CASING TEST AND CEMENT JOB <input type="checkbox"/>
OTHER: Surface/Pool Commingle Oil only <input checked="" type="checkbox"/>	OTHER: <input type="checkbox"/>

12. Describe proposed or completed operations. (Clearly state all pertinent details, and give pertinent dates, including estimated date of starting any proposed work). SEE RULE 1103. For Multiple Completions: Attach wellbore diagram of proposed completion or recompletion.

Yates Petroleum Corporation respectfully requests approval for Surface/Pool Commingle oil only the following wells:

30-015-26623  
Dee 36SE State #3  
(NW 1/4) Section 36-T19S-R24E  
Formation: Canyon, Wolfcamp (OIL 8450)  
Eddy County, New Mexico  
12/10/03, recompleted to W.C.

Dee 36SE State #1, 5, & 6, & Dee 36SW State #2, & 4  
Section 36-T19S-R24E  
Formation: Dagger Draw, Upper Penn, NW RTA (15472 OIL)  
Eddy County, New Mexico

The battery is located at the Dee 36SW State #2. Please see attached plat, and site facility diagram.

Oil will be transported off lease prior to measurement and will be measured by positive displacement, temperature compensated metering equipment. Total sales volumes will be allocated back to individual wells based on daily well test.

The proposed commingling of production is in the interest of conservation and will not result in reduced royalty or improper measurement of production.

The purpose of the Surface/Pool Commingling, is to reduce operating costs for storage and treating, thereby extending the economic life of each well. Without approval for utilizing existing batteries on adjacent leases, it will become necessary to built separate facilities for each well. This will greatly increase costs and shorten the economic life of the well.

The proposed commingling is necessary for economic operation of the above referenced leases.

I hereby certify that the information above is true and complete to the best of my knowledge and belief.

SIGNATURE Mayte Reyes TITLE Production Secretary DATE March 9, 2004

Type or print name Mayte Reyes Telephone No. (505) 748-4213

(This space for State use)

APPROVED BY \_\_\_\_\_ TITLE \_\_\_\_\_ DATE \_\_\_\_\_

Conditions of approval, if any:

District I  
1625 N. French Dr., Hobbs, NM 88240

District II

811 South First, Artesia, NM 88210

District III

1000 Rio Brazos Rd., Aztec, NM 87410

District IV

1220 S. St. Francis Dr., Santa Fe, NM 87505

State of New Mexico

Energy, Minerals & Natural Resources Department

OIL CONSERVATION DIVISION

1220 South St. Francis Dr.

Santa Fe, NM 87505

Form C-102

Revised August 15, 2000

Submit to Appropriate District Office

State Lease - 4 Copies

Fee Lease - 3 Copies

WELL LOCATION AND ACREAGE DEDICATION PLAT

<sup>1</sup> API Number 30-015-26623	<sup>2</sup> Pool Code 08450	<sup>3</sup> Pool Name Canyon-Wolfcamp
<sup>4</sup> Property Code 20904	<sup>5</sup> Property Name Dee 36SE State	<sup>6</sup> Well Number 3
<sup>7</sup> OGRID No. 025575	<sup>8</sup> Operator Name Yates Petroleum Corporation	<sup>9</sup> Elevation 3603' GR

<sup>10</sup> Surface Location

Utl. or lot no. J	Section 36	Township 19S	Range 24E	Lot Idn	Feet from the 1650	North/South line South	Feet from the 1980	East/West line East	County Eddy
----------------------	---------------	-----------------	--------------	---------	-----------------------	---------------------------	-----------------------	------------------------	----------------

<sup>11</sup> Bottom Hole Location If Different From Surface

Utl. or lot no.	Section	Township	Range	Lot Idn	Feet from the	North/South line	Feet from the	East/West line	County
-----------------	---------	----------	-------	---------	---------------	------------------	---------------	----------------	--------

<sup>12</sup> Dedicated Acres 40	<sup>13</sup> Joint or Infill	<sup>14</sup> Consolidation Code	<sup>15</sup> Order No.
-------------------------------------	-------------------------------	----------------------------------	-------------------------

NO ALLOWABLE WILL BE ASSIGNED TO THIS COMPLETION UNTIL ALL INTERESTS HAVE BEEN CONSOLIDATED OR A NON-STANDARD UNIT HAS BEEN APPROVED BY THE DIVISION

<sup>16</sup>				<sup>17</sup> OPERATOR CERTIFICATION <i>I hereby certify that the information contained herein is true and complete to the best of my knowledge and belief.</i> Signature <i>Tina Huerta</i> Printed Name Tina Huerta Title Regulatory Compliance Supervisor Date May 2, 2003
				<sup>18</sup> SURVEYOR CERTIFICATION <i>I hereby certify that the well location shown on this plat was plotted from field notes of actual surveys made by me or under my supervision, and that the same is true and correct to the best of my belief.</i> Date of Survey Signature and Seal of Professional Surveyor:  See Original Plat Certificate Number

1650'S

Dee 36SE State 1980'E

RECEIVED  
OCD ARTESIA  
MAY 2 2003



105 South 4th Street \* Artesia, NM 88210  
(505) 748-1471

Joe Chavez - Foreman  
January 16, 2004  
Sight Security Diagram

Dee 36SW State #3

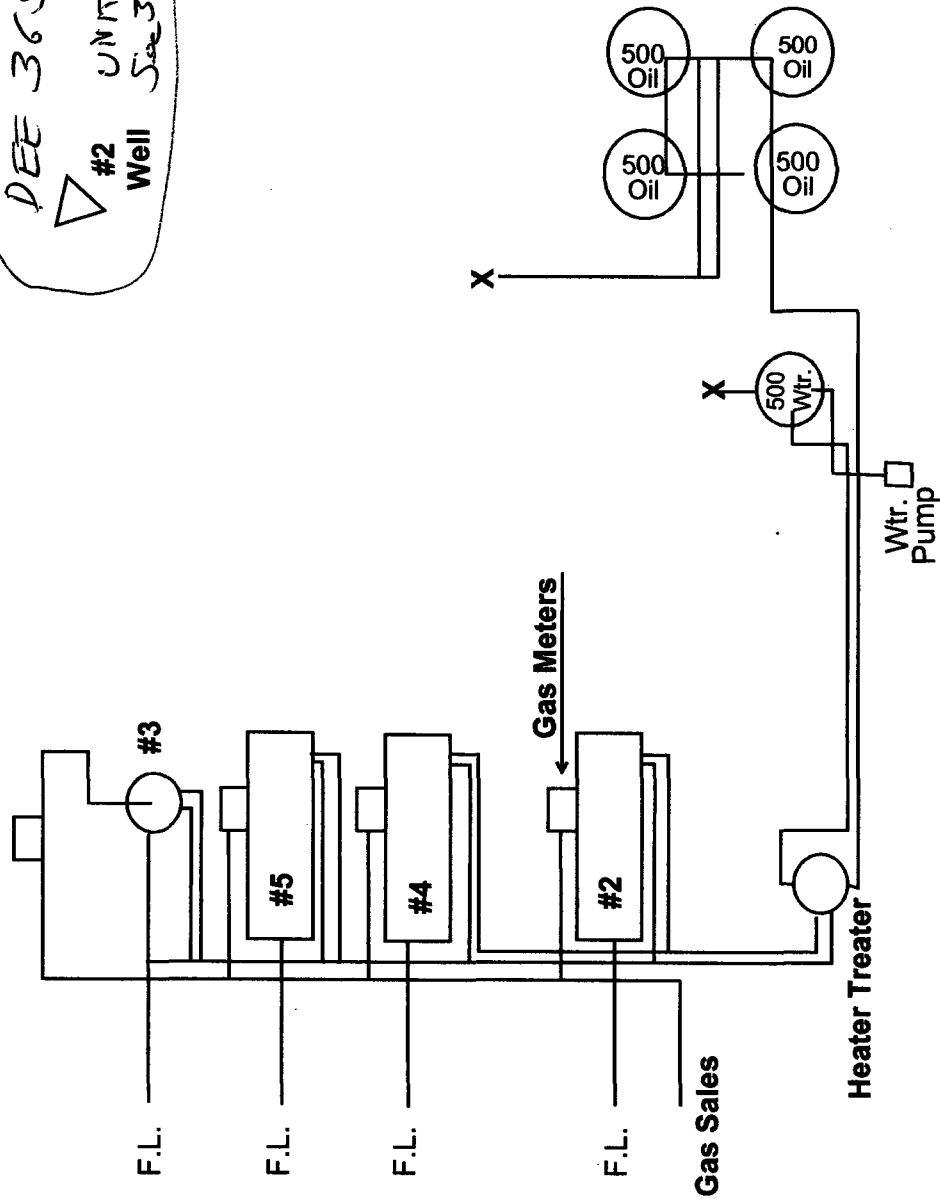
Lease #  
36-19S-24E  
Eddy County, NM

RECEIVED

APR 30 2004

OIL CONSERVATION  
DIVISION

*Battery Location*  
DEE 36SW State  
#2 UNIT M  
Well See 36, T19S/R24E



This diagram is subject to the Yates Petroleum Corporation August 1983 Security Plan  
which is on file at 105 South 4th Street, Artesia, NM

RECEIVED

APR 8 0 2004

STATUS

=====

CO - Company Pay Code  
CP - Company Purchased Production  
CT - Company Tax Partnership Interest  
GC - City Government Interest  
GI - Federal Government Interest  
GS - State Government Interest

OIL CONSERVATION  
DIVISION

STATUS CONTINUED

=====

NP - Paid Direct  
PA - Pay  
SA - Unknown Address  
SD - Suspense - Waiting on Division Order  
SJ - Suspense - Delinquent JIB  
ST - Suspense - Title Requirement

Property: 022060

Well: 003

YATES PETROLEUM CORPORATION

Division of Interest

File No.:

Effective: December 12, 2003

PROPERTY: Dee 36SE State Com. #3 - RECOMPLETION  
SE/4 Sec. 36, T19S-R24E, NMPM  
Canyon-Wolfcamp Formation  
Containing 160.00 acres, more or less  
Eddy County, New Mexico

OWNER NUMBER	OWNER NAME	INTER CO. #	BEFORE PAYOUT OF NON-CONSENT	AFTER PAYOUT OF NON-CONSENT	TYPE
			NET REVENUE INTEREST	NET REVENUE INTEREST	
192200	COMMISSIONER OF PUBLIC LANDS		0.1250000	0.1250000	RI
364938	LEO C. GRAVES		0.0112500	0.0112500	ORI
389126	PATSY GRAVES HAMPTON		0.0018750	0.0018750	ORI
364940	TOBY B. GRAVES		0.0018750	0.0018750	ORI
719101	W. T. PROBANDT		0.0064500	0.0064500	ORI
161310	ROBERT E. CHAMBERS, JR.		0.0008958	0.0008958	ORI
541910	CELESTE CHAMBERS LIPSCOMBE		0.0008958	0.0008958	ORI
229453	NEVA CHAMBERS DAWSON		0.0008959	0.0008959	ORI
161026	THE ESTATE OF LOLLIE DEE CHAMBERS, DECEASED, ROBERT E. CHAMBERS, JR., DOMICILIARY FOREIGN PERSONAL REPRESENTATIVE		0.0026875	0.0026875	ORI
048701	AUVENSHINE'S CHILDREN'S TESTAMENTARY TRUST, CATHIE CONE McCOWN, TRUSTEE		0.0097233	0.0097233	WI
195801	KENNETH G. CONE, TRUSTEE OF THE TRUSTS CREATED UNDER THE WILL AND CODICIL OF KATHLEEN CONE, DECEASED FOR THE BENEFIT OF THE CHILDREN OF KENNETH G. CONE		N/C	0.0097232	WI
059921	BANK OF OKLAHOMA, N.A., SUCCESSOR TRUSTEE OF THE TRUST CREATED UNDER THE WILL AND CODICIL OF KATHLEEN CONE, DECEASED, FOR THE BENEFIT OF THE CHILDREN OF TOM R. CONE		0.0064821	0.0064821	WI
195685	RANDY LEE CONE		0.0032411	0.0032411	WI
195700	TOM R. CONE		0.0215239	0.0215239	WI

STATUS

=====

CO - Company Pay Code  
CP - Company Purchased Production  
CT - Company Tax Partnership Interest  
GC - City Government Interest  
GI - Federal Government Interest  
GS - State Government Interest

STATUS CONTINUED

=====

NP - Paid Direct  
PA - Pay  
SA - Unknown Address  
SD - Suspense - Waiting on Division Order  
SJ - Suspense - Delinquent JIB  
ST - Suspense - Title Requirement

Property: 022060  
Well: 003


YATES PETROLEUM CORPORATION

Division of Interest  
Effective: December 12, 2003

File No.:

PROPERTY: Dee 36SE State Com. #3 - RECOMPLETION  
SE/4 Sec. 36, T19S-R24E, NMPM  
Canyon-Wolfcamp Formation  
Containing 160.00 acres, more or less  
Eddy County, New Mexico

		<u>BEFORE PAYOUT</u>		<u>AFTER PAYOUT</u>	
		<u>OF</u>		<u>OF</u>	
		<u>NON-CONSENT</u>		<u>NON-CONSENT</u>	
<u>OWNER</u>	<u>OWNER NAME</u>	<u>INTER</u>	<u>NET</u>	<u>NET</u>	<u>TYPE</u>
<u>NUMBER</u>		<u>CO. #</u>	<u>REVENUE</u>	<u>REVENUE</u>	
			<u>INTEREST</u>	<u>INTEREST</u>	
048700	CATHIE CONE MCCOWN, AS HER SEPARATE PROPERTY		N/C	0.0156562	WI
195800	KENNETH G. CONE		N/C	0.0263424	WI
999900	YATES PETROLEUM CORPORATION		0.8072046	0.7554828	WI
			<u>1.0000000</u>	<u>1.0000000</u>	

 3/4/04  
\_\_\_\_\_  
Tammy R. Hughes - Yates Petroleum Corporation Date

RECEIVED

APR 30 2004

STATUS

=====

CO - Company Pay Code  
CP - Company Purchased Production  
CT - Company Tax Partnership Interest  
GC - City Government Interest  
GI - Federal Government Interest  
GS - State Government Interest

OIL CONSERVATION  
DIVISION

STATUS CONTINUED

=====

NP - Paid Direct  
PA - Pay  
SA - Unknown Address  
SD - Suspense - Waiting on Division Order  
SJ - Suspense - Delinquent JIB  
ST - Suspense - Title Requirement

Property: 022060

Well: 004

YATES PETROLEUM CORPORATION

Division of Interest  
Effective: October 1, 2003  
Including Prior Adjustments

File No. 402-236-P  
DZ

PROPERTY: Dee 36SW State Com. #4

SW/4 Sec. 36, T19S-R24E, NMPM  
Cisco Canyon-Upper Penn Formation  
Containing 160.00 acres, more or less  
Eddy County, New Mexico

BEFORE PAYOUT

OF

NON-CONSENT

AFTER PAYOUT

OF

NON-CONSENT

OWNER NUMBER	OWNER NAME	INTER CO. #	NET REVENUE INTEREST	NET REVENUE INTEREST	TYPE	STATUS
192200	COMMISSIONER OF PUBLIC LANDS		0.1250000	0.1250000	RI	GS
364938	LEO C. GRAVES		0.0056250	0.0056250	ORI	PA
389126	PATSY GRAVES HAMPTON		0.0009375	0.0009375	ORI	PA
364940	TOBY B. GRAVES		0.0009375	0.0009375	ORI	PA
719101	W. T. PROBANDT		0.0065062	0.0065062	ORI	PA
161310	ROBERT E. CHAMBERS, JR.		0.0009037	0.0009037	ORI	PA
541910	CELESTE CHAMBERS LIPSCOMBE		0.0009037	0.0009037	ORI	PA
229453	NEVA CHAMBERS DAWSON		0.0009036	0.0009036	ORI	PA
161026	THE ESTATE OF LOLLIE DEE CHAMBERS, DECEASED, ROBERT E. CHAMBERS JR., DOMICILIARY FOREIGN PERSONAL REPRESENTATIVE		0.0027110	0.0027110	ORI	PA
999900	YATES PETROLEUM CORPORATION (Acq. From DC Trust)		0.0096526	0.0094687	WI	CO
048701	AUVENSHINE'S CHILDREN'S TESTAMENTARY TRUST, CATHIE CONE McCOWN, TRUSTEE		0.0096526	0.0094687	WI	SD
195801	KENNETH G. CONE, TRUSTEE OF THE TRUSTS CREATED UNDER THE WILL AND CODICIL OF KATHLEEN CONE, DECEASED FOR THE BENEFIT OF THE CHILDREN OF KENNETH G. CONE		0.0096525	0.0094687	WI	SD
999900	YATES PETROLEUM CORPORATION (Acq. From C. Cone Family Trust)		0.0096525	0.0094688	WI	CO
059921	BANK OF OKLAHOMA, N.A., SUCCESSOR TRUSTEE OF THE TRUST CREATED UNDER THE WILL AND CODICIL OF KATHLEEN CONE, DECEASED FOR THE THE BENEFIT OF THE CHILDREN OF TOM R. CONE		0.0064350	0.0063125	WI	PA

## STATUS

=====

CO - Company Pay Code  
CP - Company Purchased Production  
CT - Company Tax Partnership Interest  
GC - City Government Interest  
GI - Federal Government Interest  
GS - State Government Interest

## STATUS CONTINUED

=====

NP - Paid Direct  
PA - Pay  
SA - Unknown Address  
SD - Suspense - Waiting on Division Order  
SJ - Suspense - Delinquent JIB  
ST - Suspense - Title Requirement

Property: 022060

Well: 004

## YATES PETROLEUM CORPORATION


Division of Interest  
Effective: October 1, 2003  
Including Prior Adjustments

File No. 402-236-P  
DZ

PROPERTY: Dee 36SW State Com. #4

SW/4 Sec. 36, T19S-R24E, NMPM  
Cisco Canyon-Upper Penn Formation  
Containing 160.00 acres, more or less  
Eddy County, New Mexico

SW/4 Sec. 36, T19S-R24E, NMPM Cisco Canyon-Upper Penn Formation Containing 160.00 acres, more or less Eddy County, New Mexico		<u>BEFORE PAYOUT</u> <u>OF</u> <u>NON-CONSENT</u>		<u>AFTER PAYOUT</u> <u>OF</u> <u>NON-CONSENT</u>		
OWNER NUMBER	OWNER NAME	INTER CO. #	NET REVENUE INTEREST	NET REVENUE INTEREST	TYPE	STATUS
195685	RANDY LEE CONE		0.0032175	0.0031563	WI	SD
999900	YATES PETROLEUM CORPORATION (Acq. From D. Cone)		0.0274793	0.0269688	WI	CO
999900	YATES PETROLEUM CORPORATION (Acq. From C. Cone)		0.0274793	0.0269688	WI	CO
195700	TOM R. CONE		0.0107667	0.0105625	WI	ST
048700	CATHIE CONE MCCOWN, AS HER SEPARATE PROPERTY		N/C	0.0160312	WI	SD
195800	KENNETH G. CONE		0.0274793	0.0269688	WI	PA
999900	YATES PETROLEUM CORPORATION		0.3342516	0.3281250	WI	CO
999900	YATES PETROLEUM CORPORATION (Acq. from Conoco)	469	0.3798529	0.3726030	WI	CP
			<u>1.0000000</u>	<u>1.0000000</u>		

  
Tammy R. Hughes  
Yates Petroleum Corporation

1/28/04  
Date



RECEIVED

APR 30 2004

STATUS

=====

CO - Company Pay Code  
 CP - Company Purchased Production  
 CT - Company Tax Partnership Interest  
 GC - City Government Interest  
 GI - Federal Government Interest  
 GS - State Government Interest

OIL CONSERVATION  
 DIVISION

STATUS CONTINUED

=====

NP - Paid Direct  
 PA - Pay  
 SA - Unknown Address  
 SD - Suspense - Waiting on Division Order  
 SJ - Suspense - Delinquent JIB  
 ST - Suspense - Title Requirement

PROPERTY: Dee 36SW State Com. #2  
 SW/4 Sec. 36, T19S-R24E, NMPM  
 Cisco Canyon-Upper Penn Formation  
 Containing 160.00 acres, more or less  
 Eddy County, New Mexico

YATES PETROLEUM CORPORATION  
 Division of Interest  
 Effective: October 1, 2003  
 Including Prior Adjustments

Property: 022060  
 Well: 002

File No. 402-236-N  
 krp

OWNER NUMBER	OWNER NAME	INTER CO. #	GROSS WI	NET REVENUE INTEREST	TYPE	STATUS
192200	COMMISSIONER OF PUBLIC LANDS			0.1250000	RI	GS
364938	LEO C. GRAVES			0.0056250	ORI	PA
389126	PATSY GRAVES HAMPTON			0.0009375	ORI	PA
364940	TOBY B. GRAVES			0.0009375	ORI	PA
719101	W. T. PROBANDT			0.0065062	ORI	PA
161310	ROBERT E. CHAMBERS, JR.			0.0009036	ORI	PA
541910	CELESTE CHAMBERS LIPSCOMBE			0.0009037	ORI	PA
229453	NEVA CHAMBERS DAWSON			0.0009037	ORI	PA
161026	THE ESTATE OF LOLLIE DEE CHAMBERS, DECEASED, ROBERT E. CHAMBERS, JR., DOMICILIARY FOREIGN PERSONAL REPRESENTATIVE			0.0027110	ORI	PA
999900	YATES PETROLEUM CORPORATION (Acq. from DC Trust)			0.0094687	WI	CO
048701	AUVENSHINE'S CHILDREN'S TESTAMENTARY TRUST, CATHIE CONE McCOWN, TRUSTEE			0.0094687	WI	SD
195801	KENNETH G. CONE, TRUSTEE OF THE TRUSTS CREATED UNDER THE WILL AND CODICIL OF KATHLEEN CONE, DECEASED FOR THE BENEFIT OF THE CHILDREN OF KENNETH G. CONE			0.0094687	WI	SD
999900	YATES PETROLEUM CORPORATION (Acq. from C. Cone Family Trust)			0.0094688	WI	CO
059921	BANK OF OKLAHOMA, N.A., SUCCESSOR TRUSTEE OF THE TRUST CREATED UNDER THE WILL AND CODICIL OF KATHLEEN CONE, DECEASED FOR THE BENEFIT OF THE CHILDREN OF TOM R. CONE			0.0063125	WI	PA
195685	RANDY LEE CONE			0.0031563	WI	SD

STATUS

=====

CO - Company Pay Code  
 CP - Company Purchased Production  
 CT - Company Tax Partnership Interest  
 GC - City Government Interest  
 GI - Federal Government Interest  
 GS - State Government Interest

STATUS CONTINUED

=====

NP - Paid Direct  
 PA - Pay  
 SA - Unknown Address  
 SD - Suspense - Waiting on Division Order  
 SJ - Suspense - Delinquent JIB  
 ST - Suspense - Title Requirement


PROPERTY: Dee 36SW State Com. #2  
 SW/4 Sec. 36, T19S-R24E, NMPM  
 Cisco Canyon-Upper Penn Formation  
 Containing 160.00 acres, more or less  
 Eddy County, New Mexico

YATES PETROLEUM CORPORATION  
 Division of Interest  
 Effective: October 1, 2003  
 Including Prior Adjustments

Property: 022060  
 Well: 002

File No. 402-236-N  
 krp

OWNER NUMBER	OWNER NAME	INTER CO. #	GROSS WI	NET REVENUE INTEREST	TYPE	STATUS
999900	YATES PETROLEUM CORPORATION (Acq. from D. Cone)			0.0269687	WI	CO
999900	YATES PETROLEUM CORPORATION (Acq. from C. Cone)			0.0269687	WI	CO
195700	TOM R. CONE			0.0105625	WI	ST
048700	CATHIE CONE MCCOWN, AS HER SEPARATE PROPERTY			0.0160312	WI	SD
195800	KENNETH G. CONE, AS HIS SEPARATE PROPERTY			0.0269687	WI	PA
999900	YATES PETROLEUM CORPORATION			0.3281252	WI	CO
999900	YATES PETROLEUM CORPORATION (Acq. from Conoco)	469		0.3726031	WI	CP
				<u>1.0000000</u>		

  
 Tammy R. Hughes  
 Yates Petroleum Corporation

1/28/04  
 Date

RECEIVED

APR 30 2004

STATUS

=====

CO - Company Pay Code  
 CP - Company Purchased Production  
 CT - Company Tax Partnership Interest  
 GC - City Government Interest  
 GI - Federal Government Interest  
 GS - State Government Interest

OIL CONSERVATION  
 DIVISION

STATUS CONTINUED

=====

NP - Paid Direct  
 PA - Pay  
 SA - Unknown Address  
 SD - Suspense - Waiting on Division Order  
 SJ - Suspense - Delinquent JIB  
 ST - Suspense - Title Requirement

YATES PETROLEUM CORPORATION  
 Division of Interest  
 Effective: October 1, 2003  
 Including Prior Adjustments

Property: 022060  
 Well: 001; 005;  
 006

PROPERTY: Dee 36SE State Com. #1, #5 and #6  
 SE/4 Sec. 36, T19S-R24E, NMPM  
 Cisco Canyon-Upper Penn Formation  
 Containing 160.00 acres, more or less  
 Eddy County, New Mexico

File No. 402-107-B  
 sep

OWNER NUMBER	OWNER NAME	GROSS WI	NET REVENUE INTEREST	TYPE	STATUS
192200	COMMISSIONER OF PUBLIC LANDS		0.1250000	RI	GS
364938	LEO C. GRAVES		0.0112500	ORI	PA
389126	PATSY GRAVES HAMPTON		0.0018750	ORI	PA
364940	TOBY B. GRAVES		0.0018750	ORI	PA
719101	W. T. PROBANDT		0.0064500	ORI	PA
161310	ROBERT E. CHAMBERS, JR.		0.0008958	ORI	PA
541910	CELESTE CHAMBERS LIPSCOMBE		0.0008958	ORI	PA
229453	NEVA CHAMBERS DAWSON		0.0008959	ORI	PA
161026	THE ESTATE OF LOLLIE DEE CHAMBERS, DECEASED, ROBERT E. CHAMBERS JR., DOMICILIARY FOREIGN PERSONAL REPRESENTATIVE		0.0026875	ORI	PA
999900	YATES PETROLEUM CORPORATION (Acq. From DC Trust)		0.0095438	WI	CO
048701	AUVENSHINE'S CHILDREN'S TESTAMENTARY TRUST, CATHIE CONE McCOWN, TRUSTEE		0.0095438	WI	SD
195801	KENNETH G. CONE, TRUSTEE OF THE TRUSTS CREATED UNDER THE WILL AND CODICIL OF KATHLEEN CONE, DECEASED FOR THE BENEFIT OF THE CHILDREN OF KENNETH G. CONE		0.0095437	WI	SD
999900	YATES PETROLEUM CORPORATION (Acq. From C. Cone Family Trust)		0.0095437	WI	CO
059921	BANK OF OKLAHOMA, N.A., SUCCESSOR TRUSTEE OF THE TRUST CREATED UNDER THE WILL AND CODICIL OF KATHLEEN CONE, DECEASED FOR THE BENEFIT OF THE CHILDREN OF TOM R. CONE		0.0063624	WI	PA
195685	RANDY LEE CONE		0.0031813	WI	SD
999900	YATES PETROLEUM CORPORATION		0.0258438	WI	CO

Dee1&5&6  
 1/28/2004

STATUS

=====

CO - Company Pay Code  
CP - Company Purchased Production  
CT - Company Tax Partnership Interest  
GC - City Government Interest  
GI - Federal Government Interest  
GS - State Government Interest

STATUS CONTINUED

=====

NP - Paid Direct  
PA - Pay  
SA - Unknown Address  
SD - Suspense - Waiting on Division Order  
SJ - Suspense - Delinquent JIB  
ST - Suspense - Title Requirement


PROPERTY: Dee 36SE State Com. #1, #5 and #6  
SE/4 Sec. 36, T19S-R24E, NMPM  
Cisco Canyon-Upper Penn Formation  
Containing 160.00 acres, more or less  
Eddy County, New Mexico

YATES PETROLEUM CORPORATION  
Division of Interest  
Effective: October 1, 2003  
Including Prior Adjustments

Property: 022060  
Well: 001; 005;  
006

File No. 402-107-B  
sep

OWNER NUMBER	OWNER NAME	GROSS WI	NET REVENUE INTEREST	TYPE	STATUS
	(Acq. From D. Cone)				
999900	YATES PETROLEUM CORPORATION (Acq. From C. Cone)		0.0258438	WI	CO
195700	TOM R. CONE		0.0211249	WI	ST
048700	CATHIE CONE MCCOWN, AS HER SEPARATE PROPERTY		0.0156562	WI	SD
195800	KENNETH G. CONE		0.0258438	WI	PA
999900	YATES PETROLEUM CORPORATION		0.2187500	WI	CO
999900	YATES PETROLEUM CORPORATION (Acq. from Conoco)	469	0.4673938	WI	CP
			<u>1.0000000</u>		

  
\_\_\_\_\_  
Tammy R. Hughes  
Yates Petroleum Corporation

1/28/04  
Date



YATES BUILDING - 105 SOUTH FOURTH ST.  
ARTESIA, NEW MEXICO 88210-2118

ADDRESS SERVICE REQUESTED

ARTESIA PETROLEUM CORPORATION  
OIL CORPORATION

US MAIL MAIL

7944 1794 0006 3110 2003

Auvenshine Children's Testamentary Trust,  
Cathie Cone McCown, Trustee  
P.O. Box 507  
Dripping Spring TX 78620-0507

U.S. Postal Service<sup>TM</sup>  
**CERTIFIED MAIL<sup>TM</sup> RECEIPT**  
(Domestic Mail Only; No Insurance Coverage Provided)

For delivery information visit our website at [www.usps.com](http://www.usps.com)

OFFICIAL USE

Postage	\$	Postmark Here
Certified Fee		
Return Receipt Fee (Endorsement Required)		
Restricted Delivery Fee (Endorsement Required)		
Total Postage & Fees	\$	

Sent To  
Street, Apt. No.,  
or PO Box No. P.O. Box 507  
City, State, ZIP+4<sup>®</sup> Dripping Spring TX 78620-0507

PS Form 3800, June 2002 See Reverse for Instructions

4462 462T 9000 0TTE E002

**SENDER: COMPLETE THIS SECTION**

- Complete items 1, 2, and 3. Also complete item 4 if Restricted Delivery is desired.
- Print your name and address on the reverse so that we can return the card to you.
- Attach this card to the back of the mailpiece, or on the front if space permits.

1. Article Addressed to:

Auvenshine Children's Testamentary Trust,  
Cathie Cone McCown, Trustee  
P.O. Box 507  
Dripping Spring TX 78620-0507

**COMPLETE THIS SECTION ON DELIVERY**

A. Received by (Please Print Clearly) B. Date of Delivery

C. Signature ☐ Agent ☐ Addressee

D. Is delivery address different from item 1? ☐ Yes ☐ No  
If YES, enter delivery address below:

**3. Service Type**

☒ Certified Mail ☐ Express Mail  
☒ Registered ☐ Return Receipt for Merchandise  
☐ Insured Mail ☐ C.O.D.

4. Restricted Delivery? (Extra Fee) ☐ Yes

2. Article Number (Copy from service label)

70003

3110

0006

1794

7944

PS Form 3811, July 1999

Domestic Return Receipt

102595-99-M-1789

**Certified Mail Provides:**

- A mailing receipt
- A unique identifier for your mailpiece
- A record of delivery kept by the Postal Service for two years

**Important Reminders:**

- Certified Mail may ONLY be combined with First-Class Mail® or Priority Mail®.
- Certified Mail is not available for any class of international mail.
- NO INSURANCE COVERAGE IS PROVIDED with Certified Mail. For valuables, please consider Insured or Registered Mail.
- For an additional fee, a Return Receipt may be requested to provide proof of delivery. To obtain Return Receipt service, please complete and attach a Return Receipt (PS Form 3811) to the article and add applicable postage to cover the fee. Endorse mailpiece "Return Receipt Requested". To receive a fee waiver for a duplicate return receipt, a USPS® postmark on your Certified Mail receipt is required.
- For an additional fee, delivery may be restricted to the addressee or addressee's authorized agent. Advise the clerk or mark the mailpiece with the endorsement "Restricted Delivery".
- If a postmark on the Certified Mail receipt is desired, please present the article at the post office for postmarking. If a postmark on the Certified Mail receipt is not needed, detach and affix label with postage and mail.

**IMPORTANT:** Save this receipt and present it when making an inquiry. Internet access to delivery information is not available on mail addressed to APOs and FPOs.

RECEIVED



YATES BUILDING - 105 SOUTH FOURTH ST.  
ARTESIA, NEW MEXICO 88210-2118

APR 30 2004

OIL CONSERVATION  
DIVISION

ADDRESS SERVICE REQUESTED

7000 0520 0017 1088 6821  
7000 0520 0017 1088 6821

U.S. Postal Service CERTIFIED MAIL RECEIPT (Domestic Mail Only: No Insurance Coverage Provided)	
DEE 365E #3 (COMMERCIAL)	
Postage \$	(MAYBE PAID)
Certified Fee	
Return Receipt Fee (Endorsement Required)	
Restricted Delivery Fee (Endorsement Required)	
Total Postage	
Postmark Here	
Recipient's Name	Patsy Graves Hampton
Street, Apt. No.	1422 Logan
City, State, Zip	Lawton, OK 73501
PS Form 3800, February 2000 See Reverse for Instructions	

Patsy C  
1422 L  
Lawton



YATES BUILDING - 105 SOUTH FOURTH ST.  
ARTESIA, NEW MEXICO 88210-2118

ADDRESS SERVICE REQUESTED

7000 0520 0017 1088 6869  
7000 0520 0017 1088 6869

U.S. Postal Service CERTIFIED MAIL RECEIPT (Domestic Mail Only: No Insurance Coverage Provided)	
DEE 365E STATE #3 (COMM)	
Postage \$	MAYBE PAID
Certified Fee	
Return Receipt Fee (Endorsement Required)	
Restricted Delivery Fee (Endorsement Required)	
Total Postage	
Postmark Here	
Recipient's Name	Bank of Oklahoma
Street, Apt. No.	Kathleen Cone Dec'd Trust
City, State, Zip	P.O. Box 1588 Tulsa, OK 74101-1588
PS Form 3800, February 2000 See Reverse for Instructions	

Bank of  
Kathleen  
P.O. Box  
Tulsa, O

RECEIVED

APR 30 2004

OIL CONSERVATION  
DIVISION

SENDER: COMPLETE THIS SECTION

- Complete items 1, 2, and 3. Also complete item 4 if Restricted Delivery is desired.
- Print your name and address on the reverse so that we can return the card to you.
- Attach this card to the back of the mailpiece, or on the front if space permits.

1. Article Addressed to:

Patsy Graves Hampton  
1422 Logan  
Lawton, OK 73501

2. Article Number (Copy from service label)

7000 0520 0017 1088 6821

PS Form 3811, July 1999

Domestic Return Receipt

102595-99-M-1789

COMPLETE THIS SECTION ON DELIVERY

A. Received by (Please Print Clearly) B. Date of Delivery

C. Signature

X

☐ Agent  
☐ Addressee

D. Is delivery address different from item 1?

If YES, enter delivery address below: ☐ Yes ☐ No

3. Service Type

☒ Certified Mail ☐ Express Mail  
☐ Registered ☐ Return Receipt for Merchandise  
☐ Insured Mail ☐ C.O.D.

4. Restricted Delivery? (Extra Fee)

☐ Yes

102595-99-M-1938

Making an inquiry.

the addressee or

present the article in the Certified Mail and mail.

the addressee or

present the article in the Certified Mail and mail.

the addressee or

present the article in the Certified Mail and mail.

the addressee or

present the article in the Certified Mail and mail.

the addressee or

present the article in the Certified Mail and mail.

the addressee or

present the article in the Certified Mail and mail.

the addressee or

present the article in the Certified Mail and mail.

the addressee or

present the article in the Certified Mail and mail.

the addressee or

present the article in the Certified Mail and mail.

the addressee or

present the article in the Certified Mail and mail.

the addressee or

present the article in the Certified Mail and mail.

the addressee or

present the article in the Certified Mail and mail.

the addressee or

present the article in the Certified Mail and mail.

the addressee or

present the article in the Certified Mail and mail.

the addressee or

present the article in the Certified Mail and mail.

the addressee or

present the article in the Certified Mail and mail.

the addressee or

present the article in the Certified Mail and mail.

the addressee or

present the article in the Certified Mail and mail.

the addressee or

present the article in the Certified Mail and mail.

the addressee or

present the article in the Certified Mail and mail.

the addressee or

present the article in the Certified Mail and mail.

the addressee or

SENDER: COMPLETE THIS SECTION

- Complete items 1, 2, and 3. Also complete item 4 if Restricted Delivery is desired.
- Print your name and address on the reverse so that we can return the card to you.
- Attach this card to the back of the mailpiece, or on the front if space permits.

1. Article Addressed to:

Bank of Oklahoma  
Kathleen Cone Dec'd Trust  
P.O. Box 1588  
Tulsa, Ok 74101-1588

2. Article Number (Copy from service label)

7000 0520 0017 1088 6869

PS Form 3811, July 1999

Domestic Return Receipt

102595-99-M-1789

COMPLETE THIS SECTION ON DELIVERY

A. Received by (Please Print Clearly) B. Date of Delivery

C. Signature

X

☐ Agent  
☐ Addressee

D. Is delivery address different from item 1?

If YES, enter delivery address below: ☐ Yes ☐ No

3. Service Type

☒ Certified Mail ☐ Express Mail  
☐ Registered ☐ Return Receipt for Merchandise  
☐ Insured Mail ☐ C.O.D.

4. Restricted Delivery? (Extra Fee)

☐ Yes

102595-99-M-1938

Making an inquiry.

the addressee or

present the article in the Certified Mail and mail.

the addressee or

present the article in the Certified Mail and mail.

the addressee or

present the article in the Certified Mail and mail.

the addressee or

present the article in the Certified Mail and mail.

the addressee or

present the article in the Certified Mail and mail.

the addressee or

present the article in the Certified Mail and mail.

the addressee or

present the article in the Certified Mail and mail.

the addressee or

present the article in the Certified Mail and mail.

the addressee or

present the article in the Certified Mail and mail.

the addressee or

present the article in the Certified Mail and mail.

the addressee or

present the article in the Certified Mail and mail.

the addressee or

present the article in the Certified Mail and mail.

the addressee or

present the article in the Certified Mail and mail.

the addressee or

present the article in the Certified Mail and mail.

the addressee or

present the article in the Certified Mail and mail.

the addressee or

present the article in the Certified Mail and mail.

the addressee or

present the article in the Certified Mail and mail.

the addressee or

present the article in the Certified Mail and mail.

the addressee or

present the article in the Certified Mail and mail.

the addressee or

present the article in the Certified Mail and mail.

the addressee or

present the article in the Certified Mail and mail.

the addressee or

present the article in the Certified Mail and mail.

the addressee or





YATES BUILDING - 105 SOUTH FOURTH ST.  
ARTESIA, NEW MEXICO 88210-2118

RECEIVED

APR 30 2004

OIL CONSERVATION  
DIVISION

ADDRESS SERVICE REQUESTED

7000 0520 0017 1088 6876  
7000 0520 0017 1088 6876

U.S. Postal Service CERTIFIED MAIL RECEIPT (Domestic Mail Only. No Insurance Coverage Provided)	
DEE 36SE STATE #3 (comm)	
Postage \$	MAITE
Certified Fee	PAID
Return Receipt Fee (Endorsement Required)	Postmark Here
Restricted Delivery Fee (Endorsement Required)	
Total Postage \$	6
Recipient's Address Toby B. Graves 11440 E. Desert Troon LN Scottsdale, AZ 85255-8266	
PS Form 3800, February 2000 See Reverse for Instructions	



YATES BUILDING - 105 SOUTH FOURTH ST.  
ARTESIA, NEW MEXICO 88210-2118

ADDRESS SERVICE REQUESTED

7000 0520 0017 1088 8714  
7000 0520 0017 1088 8719

U.S. Postal Service CERTIFIED MAIL RECEIPT (Domestic Mail Only. No Insurance Coverage Provided)	
DEE 36SE STATE #3 (comm)	
Postage \$	MAITE
Certified Fee	PAID
Return Receipt Fee (Endorsement Required)	Postmark Here
Restricted Delivery Fee (Endorsement Required)	
Total P	7
Recipient's Address W. T. Probandt 415 W. Wall St. Ste 2206 Midland, TX 79701	
PS Form 3800, February 2000 See Reverse for Instructions	

W. T. P  
415 W.  
Midland

OIL CONSERVATION  
DIVISION

PS Form 3811, July 1999

Domestic Return Receipt

102595-99-M-1789

102595-99-M-1938

Mail or Priority Mail at mail. Certified Mail. For more information, visit [usps.com/return](http://usps.com/return).

PLACE STICKER AT TOP OF ENVELOPE  
TO THE RIGHT OF RETURN ADDRESS.  
FOLD AT DOTTED LINE

PS Form 3811, July 1999

Domestic Return Receipt

102595-99-M-1780

**102595-99-M-1938**

years

Mail or Priority Mail, **certified** mail.

**Certified Mail.** For

ad to provide proof of  
le and attach a Return  
; postage to cover the  
active a fee waiver for  
ertified Mail receipt is

to: the addressee on  
the mailpiece with the

lease present the article  
on the Certified Mail  
ge and mail.

**taking an inquiry.**



YATES BUILDING - 105 SOUTH FOURTH ST.  
ARTESIA, NEW MEXICO 88210-2118

RECEIVED

ADDRESS SERVICE REQUESTED

APR 30 2004

OIL CONSERVATION  
DIVISION

7000 0520 0017 1088 6845

Celeste C  
480 North  
St. Louis

Recipient's Na.  
Celeste Chambers Lipscombe  
Street, Apt. No. or  
480 North Watson Road  
City, State, Zip+4  
St. Louis, MO 63124

Postage	\$	
Certified Fee		
Return Receipt Fee (Endorsement Required)		
Restricted Delivery Fee (Endorsement Required)		
Total Postage & F		

Postmark  
Here

MAVE  
PUD

U.S. Postal Service  
CERTIFIED MAIL RECEIPT  
(Domestic Mail Only. No Insurance Coverage Provided)



YATES BUILDING - 105 SOUTH FOURTH ST.  
ARTESIA, NEW MEXICO 88210-2118

ADDRESS SERVICE REQUESTED

7000 0520 0017 1088 6838

Lollie Dee K  
Estate, Dece  
Houston,

Recipient's Na.  
Lollie Dee King Chambers  
Street, Apt. N  
Estate, Deceased Robert E. Chambers  
City, State, Zi  
Houston, TX 77019

Postage	\$	
Certified Fee		
Return Receipt Fee (Endorsement Required)		
Restricted Delivery Fee (Endorsement Required)		
Total Postage & F		

Postmark  
Here

MAVE  
PUD

U.S. Postal Service  
CERTIFIED MAIL RECEIPT  
(Domestic Mail Only. No Insurance Coverage Provided)

RECEIVED

APR 30 2004

OIL CONSERVATION  
DIVISION

SENDER: COMPLETE THIS SECTION

- Complete items 1, 2, and 3. Also complete item 4 if Restricted Delivery is desired.
- Print your name and address on the reverse so that we can return the card to you.
- Attach this card to the back of the mailpiece, or on the front if space permits.

1. Article Addressed to:

Celeste Chambers Lipscombe  
480 North Warson Road  
St. Louis, MO 63124

COMPLETE THIS SECTION ON DELIVERY

A. Received by (Please Print Clearly) B. Date of Delivery

C. Signature

X

☐ Agent  
☐ Addressee

D. Is delivery address different from item 1?

If YES, enter delivery address below:

☐ Yes  
☐ No

3. Service Type

☒ Certified Mail ☐ Express Mail  
☐ Registered ☐ Return Receipt for Merchandise  
☐ Insured Mail ☐ C.O.D.

4. Restricted Delivery? (Extra Fee)

☐ Yes

2. Article Number (Copy from service label)

7000 0520 0017 1088 6845

PS Form 3811, July 1999

Domestic Return Receipt

102595-99-M-1789

102595-99-M-1938

to provide proof of  
and attach a Return  
receipt to cover the  
cost of the return  
receipt. The return  
receipt is  
the addressee or  
mailpiece with the  
signature of the  
addressee or  
mailing agent.  
102595-99-M-1938

PLACE STICKER AT TOP OF ENVELOPE  
TO THE RIGHT OF RETURN ADDRESS  
FOLD AT DOTTED LINE

SENDER: COMPLETE THIS SECTION

- Complete items 1, 2, and 3. Also complete item 4 if Restricted Delivery is desired.
- Print your name and address on the reverse so that we can return the card to you.
- Attach this card to the back of the mailpiece, or on the front if space permits.

1. Article Addressed to:

Lollie Dee King Chambers  
Estate, Deceased Robert E. Chambers  
Houston, TX 77019

COMPLETE THIS SECTION ON DELIVERY

A. Received by (Please Print Clearly) B. Date of Delivery

C. Signature

X

☐ Agent  
☐ Addressee

D. Is delivery address different from item 1?

If YES, enter delivery address below:

☐ Yes  
☐ No

3. Service Type

☒ Certified Mail ☐ Express Mail  
☐ Registered ☐ Return Receipt for Merchandise  
☐ Insured Mail ☐ C.O.D.

4. Restricted Delivery? (Extra Fee)

☐ Yes

2. Article Number (Copy from service label)

7000 0520 0017 1088 6838

PS Form 3811, July 1999

Domestic Return Receipt

102595-99-M-1789

to provide proof of  
and attach a Return  
receipt to cover the  
cost of the return  
receipt. The return  
receipt is  
the addressee or  
mailpiece with the  
signature of the  
addressee or  
mailing agent.  
102595-99-M-1938



YATES BUILDING - 105 SOUTH FOURTH ST.  
ARTESIA, NEW MEXICO 88210-2118

RECEIVED

ADDRESS SERVICE REQUESTED

APR 30 2004

OIL CONSERVATION  
DIVISION



YATES BUILDING - 105 SOUTH FOURTH ST.  
ARTESIA, NEW MEXICO 88210-2118

ADDRESS SERVICE REQUESTED

7000 0520 0017 1088 6807

U.S. Postal Service CERTIFIED MAIL RECEIPT (Domestic Mail Only. No Insurance Coverage Provided)	
DEF 36 SE STATE #3 (10mm)	
Postage \$	
Certified Fee	
Return Receipt Fee (Endorsement Required)	
Restricted Delivery Fee (Endorsement Required)	
Total Postage	
Postmark Here	
MAY 15 PM 00	
Recipient Neva Chambers Dawson Street, Apt. 2418 Del Monte City, State, Houston, TX 77019	
PS Form 3800, January 2000 See Reverse for Instructions	

Neva Chambers Dawson  
2418 Del Monte  
Houston, TX 77019

7000 0520 0017 1088 6814

U.S. Postal Service CERTIFIED MAIL RECEIPT (Domestic Mail Only. No Insurance Coverage Provided)	
DEF 36 SE STATE #3 (10mm)	
Postage \$	
Certified Fee	
Return Receipt Fee (Endorsement Required)	
Restricted Delivery Fee (Endorsement Required)	
Total Postage	
Postmark Here	
MAY 15 PM 00	
Recipient's Leo C. Graves Street, Apt. No. 11920 South Sangre Road City, State, Zip+ Perkins, OK 74059	
PS Form 3800, February 2000 See Reverse for Instructions	

11920

RECEIVED

APR 30 2004

OIL CONSERVATION  
DIVISION

SENDER: COMPLETE THIS SECTION

- Complete items 1, 2, and 3. Also complete item 4 if Restricted Delivery is desired.
- Print your name and address on the reverse so that we can return the card to you.
- Attach this card to the back of the mailpiece, or on the front if space permits.

1. Article Addressed to:

Neva Chambers Dawson  
2418 Del Monte  
Houston, TX 77019

2. Article Number (Copy from service label)

7000 0520 0017 1088 6807

PS Form 3811, July 1999

Domestic Return Receipt

102595-99-M-1789

COMPLETE THIS SECTION ON DELIVERY

A. Received by (Please Print Clearly) B. Date of Delivery

C. Signature

X

☐ Agent

☐ Addressee

D. Is delivery address different from item 1?

☐ Yes

If YES, enter delivery address below:

☐ No

3. Service Type

☒ Certified Mail

☐ Express Mail

☐ Registered

☐ Return Receipt for Merchandise

☐ Insured Mail

☐ C.O.D.

4. Restricted Delivery? (Extra Fee)

☐ Yes

102595-99-M-1938

ing an inquiry.

se present the art-

the Certified Mail

and mail.

the addressee or

mailpiece with the

to provide proof of

and attach a Return

stake to cover the

ive a fee waiver for

iled Mail receipt is

For

ail or Priority Mail.

ts

SENDER: COMPLETE THIS SECTION

- Complete items 1, 2, and 3. Also complete item 4 if Restricted Delivery is desired.
- Print your name and address on the reverse so that we can return the card to you.
- Attach this card to the back of the mailpiece, or on the front if space permits.

1. Article Addressed to:

Leo C. Graves  
11920 South Sangre Road  
Perkins, OK 74059

2. Article Number (Copy from service label)

7000 0520 0017 1088 6814

PS Form 3811, July 1999

Domestic Return Receipt

102595-99-M-1789

COMPLETE THIS SECTION ON DELIVERY

A. Received by (Please Print Clearly) B. Date of Delivery

C. Signature

X

☐ Agent

☐ Addressee

D. Is delivery address different from item 1?

☐ Yes

If YES, enter delivery address below:

☐ No

3. Service Type

☒ Certified Mail

☐ Express Mail

☐ Registered

☐ Return Receipt for Merchandise

☐ Insured Mail

☐ C.O.D.

4. Restricted Delivery? (Extra Fee)

☐ Yes

102595-99-M-1938

ing an inquiry.

se present the art-

the Certified Mail

and mail.

the addressee or

mailpiece with the

to provide proof of

and attach a Return

stake to cover the

ive a fee waiver for

iled Mail receipt is

For

ail or Priority Mail.

ts



YATES BUILDING - 105 SOUTH FOURTH ST.  
ARTESIA, NEW MEXICO 88210-2118

RECEIVED

ADDRESS SERVICE REQUESTED

APR 30 2004

OIL CONSERVATION  
DIVISION



YATES BUILDING - 105 SOUTH FOURTH ST.  
ARTESIA, NEW MEXICO 88210-2118

ADDRESS SERVICE REQUESTED

Tom R. Cone  
P.O. Box 778  
Jay, OK 74346 - 0778

**CERTIFIED MAIL**

U.S. Postal Service  
**CERTIFIED MAIL RECEIPT**  
(Domestic Mail Only. No Insurance Coverage Provided)

DEF 36 SE STATE # 3 (Comm)

Postage	\$	MAYE P.O.D. Postmark Here
Certified Fee		
Return Receipt Fee (Endorsement Required)		
Restricted Delivery Fee (Endorsement Required)		
Total Postage	\$	

Recipient: Kenneth G. Cone  
P.O. Box 11310  
Street, Apt: Midland, TX 79702 - 11310  
City, State: \*

PS Form 3800, February 2000 See Reverse for Instructions

7000 0520 0017 1088 6852

U.S. Postal Service  
**CERTIFIED MAIL RECEIPT**  
(Domestic Mail Only. No Insurance Coverage Provided)

DEF 36 SE STATE # 3 (Comm)

Postage	\$	MAYE P.O.D. Postmark Here
Certified Fee		
Return Receipt Fee (Endorsement Required)		
Restricted Delivery Fee (Endorsement Required)		
Total Postage	\$	

Recipient: Tom R. Cone  
P.O. Box 778  
Street, Apt: Jay, OK 74346 - 0778  
City, State: \*

PS Form 3800, February 2000 See Reverse for Instructions

APR 30 2004  
OIL CONSERVATION  
DIVISION

SENDER: COMPLETE THIS SECTION

- Complete items 1, 2, and 3. Also complete item 4 if Restricted Delivery is desired.
- Print your name and address on the reverse so that we can return the card to you.
- Attach this card to the back of the mailpiece, or on the front if space permits.

1. Article Addressed to:

Kenneth G. Cone  
P.O. Box 11310  
Midland, TX 79702 - 11310

2. Article Number (Copy from service label)

7000 0520

Domestic Return Receipt

102595-99-M-1789

COMPLETE THIS SECTION ON DELIVERY

A. Received by (Please Print Clearly) B. Date of Delivery

C. Signature

X

☐ Agent

☐ Addressee

D. Is delivery address different from item 1?

☐ Yes

If YES, enter delivery address below:

☐ No

3. Service Type

☒ Certified Mail

☐ Express Mail

☐ Registered

☐ Return Receipt for Merchandise

☐ Insured Mail

☐ C.O.D.

4. Restricted Delivery? (Extra Fee)

☐ Yes

102595-99-M-1938

making an inquiry.

TO THE RIGHT OF RETURN ADDRESS  
FOLD AT DOTTED LINE

SENDER: COMPLETE THIS SECTION

- Complete items 1, 2, and 3. Also complete item 4 if Restricted Delivery is desired.
- Print your name and address on the reverse so that we can return the card to you.
- Attach this card to the back of the mailpiece, or on the front if space permits.

1. Article Addressed to:

Tom R. Cone  
P.O. Box 778  
Jay, OK 74346 - 0778

2. Article Number (Copy from service label)

7000 0520

Domestic Return Receipt

102595-99-M-1789

COMPLETE THIS SECTION ON DELIVERY

A. Received by (Please Print Clearly) B. Date of Delivery

C. Signature

X

☐ Agent

☐ Addressee

D. Is delivery address different from item 1?

☐ Yes

If YES, enter delivery address below:

☐ No

3. Service Type

☒ Certified Mail

☐ Express Mail

☐ Registered

☐ Return Receipt for Merchandise

☐ Insured Mail

☐ C.O.D.

4. Restricted Delivery? (Extra Fee)

☐ Yes

102595-99-M-1938

making an inquiry.

TO THE RIGHT OF RETURN ADDRESS  
FOLD AT DOTTED LINE





RECEIVED

YATES BUILDING - 105 SOUTH FOURTH ST.  
ARTESIA, NEW MEXICO 88210-2118

APR 30 2004

ADDRESS SERVICE REQUESTED

OIL CONSERVATION  
DIVISION

Robert  
2441 St  
Houston

U.S. Postal Service  
CERTIFIED MAIL RECEIPT  
(Domestic Mail Only: No Insurance Coverage Provided)

DE 36 SE STATE #3 (comm)

Postage \$  
Certified Fee  
Return Receipt Fee (Endorsement Required)  
Restricted Delivery Fee (Endorsement Required)  
Total P

MAVE  
PND

Postmark Here

PS Form 3800, January 2004

Robert E Chambers Jr.  
2441 Stanmore Drive  
Houston, TX 77019



YATES BUILDING - 105 SOUTH FOURTH ST.  
ARTESIA, NEW MEXICO 88210-2118

ADDRESS SERVICE REQUESTED

Randy  
P.O. B  
Jay, O

U.S. Postal Service  
CERTIFIED MAIL RECEIPT  
(Domestic Mail Only: No Insurance Coverage Provided)

DE 36 SE STATE #3 (comm)

Postage \$  
Certified Fee  
Return Receipt Fee (Endorsement Required)  
Restricted Delivery Fee (Endorsement Required)  
Total P

MAVE  
PND

Postmark Here

PS Form 3800, January 2004

Randy Lee Cone  
P.O. Box 552  
Jay, OK 74346 - 0552

RECEIVED

APR 30 2004

OIL CONSERVATION  
DIVISION

SENDER: COMPLETE THIS SECTION

- Complete items 1, 2, and 3. Also complete item 4 if Restricted Delivery is desired.
- Print your name and address on the reverse so that we can return the card to you.
- Attach this card to the back of the mailpiece, or on the front if space permits.

1. Article Addressed to:

Robert E Chambers Jr.  
2441 Stanmore Drive  
Houston, TX 77019

2. Article Number (Copy from service label)

7000 0520 0017 1088 6590

PS Form 3811, July 1999

Domestic Return Receipt

102595-99-M-1789

2395-99-M-1938

ig an inquiry.

present the art-

to Certified Mail

mail.

the addressee of

mailpiece with the

to provide proof of

nd attach a Return

to cover the

the addressee of

led Mail receipt is

For

Mail.

or Priority Mail

mail.

For

SENDER: COMPLETE THIS SECTION

- Complete items 1, 2, and 3. Also complete item 4 if Restricted Delivery is desired.
- Print your name and address on the reverse so that we can return the card to you.
- Attach this card to the back of the mailpiece, or on the front if space permits.

1. Article Addressed to:

Randy Lee Cone  
P.O. Box 552  
Jay, OK 74346 - 0552

2. Article Number (Copy from service label)

7000 0520 0017 1088 6883

PS Form 3811, July 1999

Domestic Return Receipt

102595-99-M-1789

102595-99-M-1938

taking an inquiry.

on the Certified Mail

ge and mail.

the addressee of

the mailpiece with the

to provide proof of

le and attach a Return

postage to cover the

ed Mail receipt is

For

Mail.

or Priority Mail

mail.

For

years

COMPLETE THIS SECTION ON DELIVERY

A. Received by (Please Print Clearly)

B. Date of Delivery

C. Signature

X

□ Agent

□ Addressee

D. Is delivery address different from item 1?

□ Yes

If YES, enter delivery address below:

□ No

3. Service Type

☒ Certified Mail

□ Express Mail

□ Registered

□ Return Receipt for Merchandise

□ Insured Mail

□ C.O.D.

4. Restricted Delivery? (Extra Fee)

□ Yes

# Well Selection Criteria Quick Print

(WH\_SEC = 36 and WH\_TWPN = 19 and WH\_TWPD Like 'S' and WH\_RNGN = 24 and WH\_RNGD Like 'E')

API Well #	Well Name and No.	Operator Name	Typ	Stat	County	Surf	UL	Sec	Twp	Rng	Ft N/S	Ft EW	UICPrmt
30-015-26465-00-00	STATE CO	005	YATES PETROLEUM CORPORATION	O	A	Eddy	S	A	36	19S	24E	660N	660E
30-015-26919-00-00	STATE CO	007	YATES PETROLEUM CORPORATION	O	A	Eddy	S	B	36	19S	24E	660N	1780E
30-015-27040-00-00	STATE CO	008	YATES PETROLEUM CORPORATION	O	A	Eddy	S	C	36	19S	24E	916N	1980W
30-015-00054-00-00	GORMAN	001	LINDENMUTH & ASSOCIATES INC	O	S	Eddy	S	C	36	19S	24E	660N	1980W
30-015-25926-00-00	STATE CO	003	YATES PETROLEUM CORPORATION	O	A	Eddy	S	D	36	19S	24E	660N	700W
30-015-26300-00-00	STATE CO	004	YATES PETROLEUM CORPORATION	O	A	Eddy	S	F	36	19S	24E	1980N	1980W
30-015-26300-00-00	STATE CO	004	YATES PETROLEUM CORPORATION	O	A	Eddy	S	F	36	19S	24E	1980N	1980W
30-015-26300-00-00	STATE CO	004	YATES PETROLEUM CORPORATION	O	A	Eddy	S	F	36	19S	24E	1980N	1980W
30-015-22383-00-00	STATE CO	002	YATES PETROLEUM CORPORATION	O	A	Eddy	S	G	36	19S	24E	1850N	1980E
30-015-26795-00-00	STATE CO	006	YATES PETROLEUM CORPORATION	O	A	Eddy	S	H	36	19S	24E	1980N	660E
30-015-26980-00-00	DEE 36 SE	006	YATES PETROLEUM CORPORATION	O	T	Eddy	S	I	36	19S	24E	1830S	890E
30-015-21881-00-00	DEE 36 SE	001	YATES PETROLEUM CORPORATION	O	A	Eddy	S	J	36	19S	24E	1980S	CTB-346
30-015-26623-00-00	DEE 36 SE	003	YATES PETROLEUM CORPORATION	O	A	Eddy	S	J	36	19S	24E	1650S	1980E
30-015-26623-00-00	DEE 36 SE	003	YATES PETROLEUM CORPORATION	O	A	Eddy	S	J	36	19S	24E	1650S	1980E
30-015-27221-00-00	DEE 36 SW	004	YATES PETROLEUM CORPORATION	O	A	Eddy	S	K	36	19S	24E	1980S	1800W
30-015-20883-00-00	STATE CO	001	YATES PETROLEUM CORPORATION	S	A	Eddy	S	K	36	19S	24E	1980S	1980W
30-015-26636-00-00	PRE-ONGARD	004	PRE-ONGARD WELL OPERATOR	O	C	Eddy	S	L	36	19S	24E	1880S	860W
30-015-26185-00-00	DEE 36 SW	002	YATES PETROLEUM CORPORATION	O	A	Eddy	S	M	36	19S	24E	940S	CTB-346
30-015-26671-00-00	DEE 36 SE	005	YATES PETROLEUM CORPORATION	O	A	Eddy	S	P	36	19S	24E	990S	990E

~~SE~~ = K-6585 SE/4  
 ✓ = LG-1525 SW/4

Dee 36 SE State Com 3 ↔ W.C.  
 Dee 36 SE State Com 1, 5, 6 ↔ U.P.  
 Dee 36 SW State Com 4  
 Dee 36 SW State Com #2

CTB-346  
 allowed a Lease Cinning (only N.D.P. - U.P. oil)

COUNTY

POOL

TOWNSHIP

RANGE

NMPM

6	5	4	3	2	1
7	8	9	10	11	12
18	17	16	15	14	13
19	20	21	22	23	24
30	29	28	27	26	25
31	32	33	34	35	36

1 (3)

2 (1,5,6)

3 (#4)

4 (#2)

Payor  
Pending