

DATE IN 6-1-04	SUSPENSE	ENGINEER Stagner	LOGGED IN 6.3.04	TYPE NSL	APP NO. PSEM 0415531720
----------------	----------	------------------	------------------	----------	-------------------------

ABOVE THIS LINE FOR DIVISION USE ONLY

RECEIVED

NEW MEXICO OIL CONSERVATION DIVISION
 - Engineering Bureau -
 1220 South St. Francis Drive, Santa Fe, NM 87505



JUN 01 2004

OIL CONSERVATION
DIVISION

ADMINISTRATIVE APPLICATION CHECKLIST

THIS CHECKLIST IS MANDATORY FOR ALL ADMINISTRATIVE APPLICATIONS FOR EXCEPTIONS TO DIVISION RULES AND REGULATIONS WHICH REQUIRE PROCESSING AT THE DIVISION LEVEL IN SANTA FE

Application Acronyms:

[NSL-Non-Standard Location] [NSP-Non-Standard Proration Unit] [SD-Simultaneous Dedication]
[DHC-Downhole Commingling] [CTB-Lease Commingling] [PLC-Pool/Lease Commingling]
[PC-Pool Commingling] [OLS - Off-Lease Storage] [OLM-Off-Lease Measurement]
[WFX-Waterflood Expansion] [PMX-Pressure Maintenance Expansion]
[SWD-Salt Water Disposal] [IPI-Injection Pressure Increase]
[EOR-Qualified Enhanced Oil Recovery Certification] [PPR-Positive Production Response]

- [1] **TYPE OF APPLICATION** - Check Those Which Apply for [A]
 [A] Location - Spacing Unit - Simultaneous Dedication
☒ NSL ☐ NSP ☐ SD
- Check One Only for [B] or [C]
 [B] Commingling - Storage - Measurement
☐ DHC ☐ CTB ☐ PLC ☐ PC ☐ OLS ☐ OLM
- [C] Injection - Disposal - Pressure Increase - Enhanced Oil Recovery
☐ WFX ☐ PMX ☐ SWD ☐ IPI ☐ EOR ☐ PPR
- [D] Other: Specify _____
- [2] **NOTIFICATION REQUIRED TO:** - Check Those Which Apply, or ☒ Does Not Apply
 [A] ☐ Working, Royalty or Overriding Royalty Interest Owners
- [B] ☐ Offset Operators, Leaseholders or Surface Owner
- [C] ☐ Application is One Which Requires Published Legal Notice
- [D] ☐ Notification and/or Concurrent Approval by BLM or SLO
U.S. Bureau of Land Management - Commissioner of Public Lands, State Land Office
- [E] ☐ For all of the above, Proof of Notification or Publication is Attached, and/or,
- [F] ☐ Waivers are Attached
- [3] **SUBMIT ACCURATE AND COMPLETE INFORMATION REQUIRED TO PROCESS THE TYPE OF APPLICATION INDICATED ABOVE.**

[4] **CERTIFICATION:** I hereby certify that the information submitted with this application for administrative approval is **accurate** and **complete** to the best of my knowledge. I also understand that **no action** will be taken on this application until the required information and notifications are submitted to the Division.

Note: Statement must be completed by an individual with managerial and/or supervisory capacity.

Mary Corley
Print or Type Name

Mary Corley
Signature


Sr. Regulatory Analyst 05/27/2004

Title Date

corleyml@bp.com

e-mail Address

*Reviewed
by MFSon
6-3-04*



San Juan South Asset

Mary Corley
WL1-19.171
281-366-4491 (direct)
281-366-0700 (FAX)
corleym1@bp.com

P. O. Box 3092
Houston, Texas 77253-3092
501 Westlake Park Boulevard
Houston, Texas 77079

May 27, 2004

Mr. Michael Stogner
New Mexico Oil Conservation Division
1220 South St Francis Drive
P.O. Box 6429
Santa Fe, NM 87505

Application for Non-Standard Well Location
Florance R Well No. 8C
S/2 Section 14-T30N-R09W
Blanco Mesaverde Pool
San Juan County, New Mexico

BP America Production Company respectfully requests an administrative approval for a non-standard well location for the Florance R Well No. 8C to be drilled at a location of 2065' FSL and 1670' FWL of Section 149, T30N-R09W. The non-standard location is necessitated by topographical conditions – steep terrain, archeological concerns and an existing pipeline - and would insure the conservation of surface and subsurface resources in the area.

To aid in your review attached is a C-102, Well Location Plat, indicating the proposed well location and the existing Mesaverde wells in the BP operated 320 acre unit in the S/2. BP has a 100% working interest in the offsetting 320 acre unit in the N/2 of section 14. Also attached are a topographical map and a 9-section plat showing the offset wells.

Your attention to this matter is greatly appreciated. Should you have any questions concerning this application please do not hesitate to call me at 281-366-4491.

Sincerely,

Mary Corley

cc: Frank Chavez, Supervisor
NMOCD District III
1000 Rio Brazos Road
Aztec, NM 87410

District I
PO Box 1980, Hobbs NM 88241-1980
District II
PO Drawer KK, Artesia, NM 87211-0719
District III
1000 Rio Brazos Rd., Aztec, NM 87410
District IV
PO Box 2088, Santa Fe, NM 87504-2088

State of New Mexico
Energy, Minerals & Natural Resources Department

OIL CONSERVATION DIVISION
PO Box 2088
Santa Fe, NM 87504-2088

Form C-102
Revised February 21, 1994
Instructions on back
Submit to Appropriate District Office
State Lease - 4 Copies
Fee Lease - 3 Copies

☐ AMENDED REPORT

WELL LOCATION AND ACREAGE DEDICATION PLAT

¹ API Number	² Pool Code 72319	³ Pool Name Blanco Mesa Verde
⁴ Property Code 000548	⁵ Property Name Florance R	⁶ Well Number # 8C
⁷ OGRID No. 000178	⁸ Operator Name BP AMERICA PRODUCTION COMPANY	⁹ Elevation 6086


¹⁰ Surface Location

UL or Lot No. K	Section 14	Township 30 N	Range 9 W	Lot Idn	Feet from the 2065	North/South line SOUTH	Feet from the 1670	East/West line WEST	County SAN JUAN
--------------------	---------------	------------------	--------------	---------	-----------------------	---------------------------	-----------------------	------------------------	--------------------

¹¹ Bottom Hole Location If Different From Surface

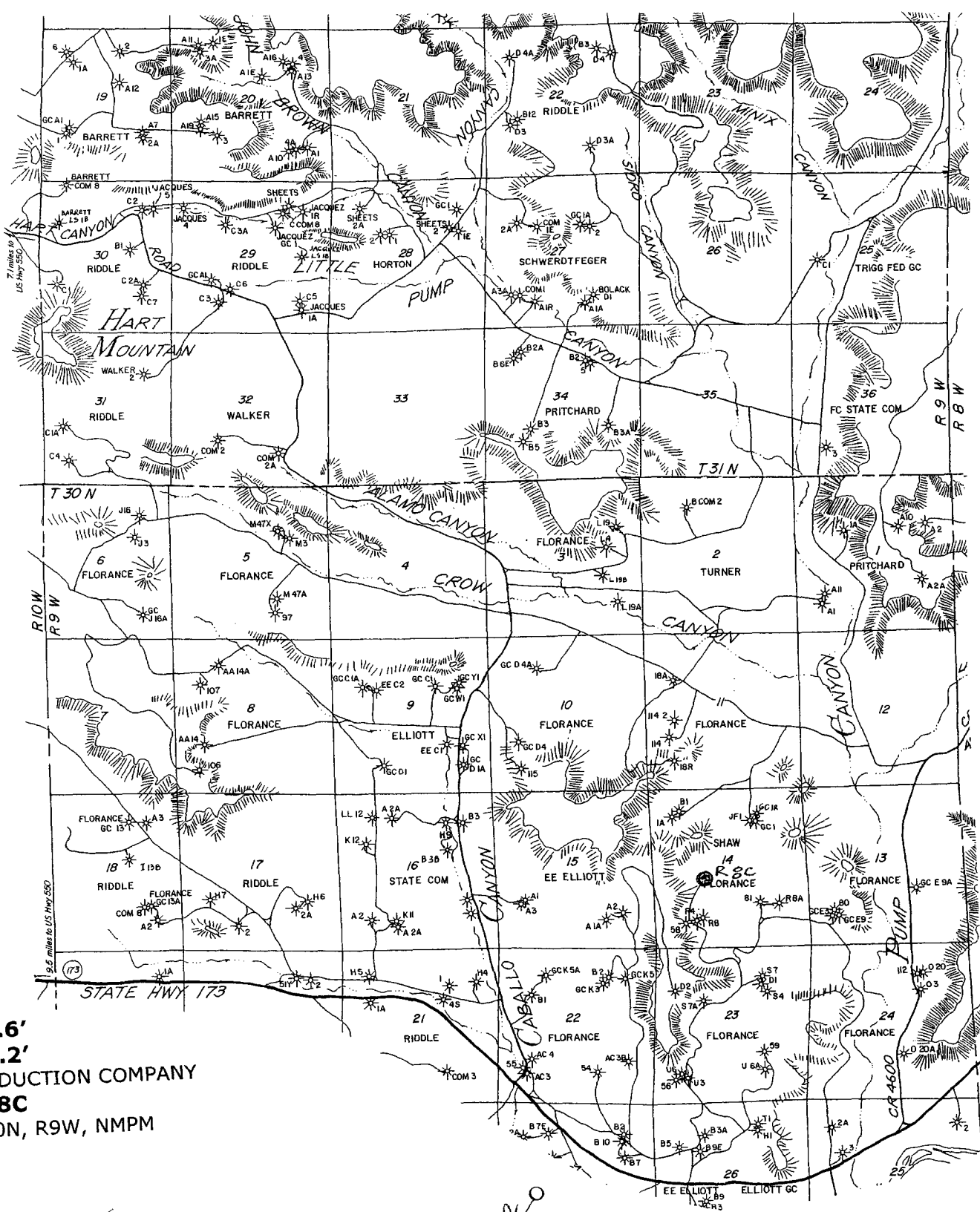
⁷ UL or lot no.	Section	Township	Range	Lot Idn	Feet from the	North/South line	Feet from the	East/West line	County
¹² Dedicated Acres 320	¹³ Joint or Infill	¹⁴ Consolidation Code	¹⁵ Order No.						

NO ALLOWABLE WILL BE ASSIGNED TO THIS COMPLETION UNTIL ALL INTERESTS HAVE BEEN CONSOLIDATED
OR A NON-STANDARD UNIT HAS BEEN APPROVED BY THE DIVISION

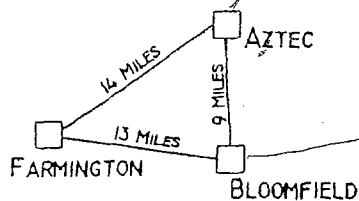

¹⁶	BP America Production Company 100% Shaw Gas Com		¹⁷ OPERATOR CERTIFICATION I hereby certify that the information contained herein is true and complete to the best of my knowledge and belief. Signature: <i>Mary Corley</i> Printed Name: <i>MARY CORLEY</i> Title: <i>SE. Regulatory Analyst</i> Date: <i>05-25-2004</i>
1670'		Florance R. 8B 30-045-31963 1400' FSL & 2275' FEL	Florance R. 8A 30-045-21789 1450' FSL & 1025' FEL
2065'		Florance R. 8 30-045-09431 990' FSL & 1650' FWL	
			¹⁸ SURVEYOR CERTIFICATION I hereby certify that the well location shown on this plat was plotted from field notes of actual surveys made by me or under my supervision, and that the same is true and correct to the best of my belief. Date of Survey: <i>April 27, 2004</i> Signature and Seal of Professional Surveyor:  Certificate Number: 7016

(R) - BLM Record

Standard 640-acre Section



LAT: 36°48.6'
LONG: 107°45.2'
 BP AMERICA PRODUCTION COMPANY
Florance R # 8C
 SW¼ Sec. 14, T30N, R9W, NMPM
 RAIL POINT:
 MUD POINT:
 CEMENT POINT:



ST Hwy 173
 13.9 miles

0.2
 1.8 miles
 0.6

