

NSL


6/26/00

**Cross Timbers Oil Company**

June 2, 2000

**CERTIFIED MAIL:**

Mr. Michael E. Stogner  
New Mexico Oil Conservation Division  
2040 South Pacheco  
Santa Fe, New Mexico 87505



RE: Application for Administrative Approval of Unorthodox Location  
Cross Timbers Operating Company's P.O. Pipkin #6 Well  
1,010' FSL and 1,670' FEL (SW/4 SE/4)  
Unit O, Section 18, T27N-R10W  
San Juan County, New Mexico  
Angel Peak Gallup Formation

Dear Mr. Stogner:

Cross Timbers Operating Company hereby requests administrative approval for an unorthodox location for the above referenced well. Attached for your reference are the following exhibits:


1. Well location plat (NMOCD Form C-102)
2. Ownership map
3. List of Offset Owners

The above captioned well was drilled and completed on November 2, 1965 as an F/2, 320 acre producing Dakota unit. Cross Timbers Operating Company would like to move up the hole in the wellbore and recomplete the well in the Angle Peak Gallup Formation. The rules state that the well should not be closer than 790' to any quarter section line, nor closer than 330' to any quarter-quarter section line. The existing location will not conform to current footage requirements. A new well would not be economically feasible to drill for just the Angle Peak Gallup formation. The current wellbore is in acceptable condition for the recompletion attempt with no additional work being required. By moving up the hole to the Angle Peak Gallup formation, Cross Timbers would be able to minimize environmental impact in obtaining additional production and protection of correlative rights.

By certified mail, a copy of this application and request for administrative approval has been sent to all of the Angle Peak Gallup formation working interest owners and offset operators listed on the attached list.

Cross Timbers would like to request your Administration Approval for the unorthodox location based on the above information. Should you need any additional information please feel free to contact me at (817) 885-2454.

Sincerely,  
CROSS TIMBERS OPERATING COMPANY

  
George A. Cox, CPL  
Landman

Enclosures

cc: Gary Markestad  
Darrin Steed  
Jeff Patton

# MEXICO OIL CONSERVATION COMMISSION WELL LOCATION AND ACREAGE DEDICATION PLAY

Form C-102  
Supersedes C-128  
Effective 1-1-63

All distances must be from the outer boundaries of the Section.

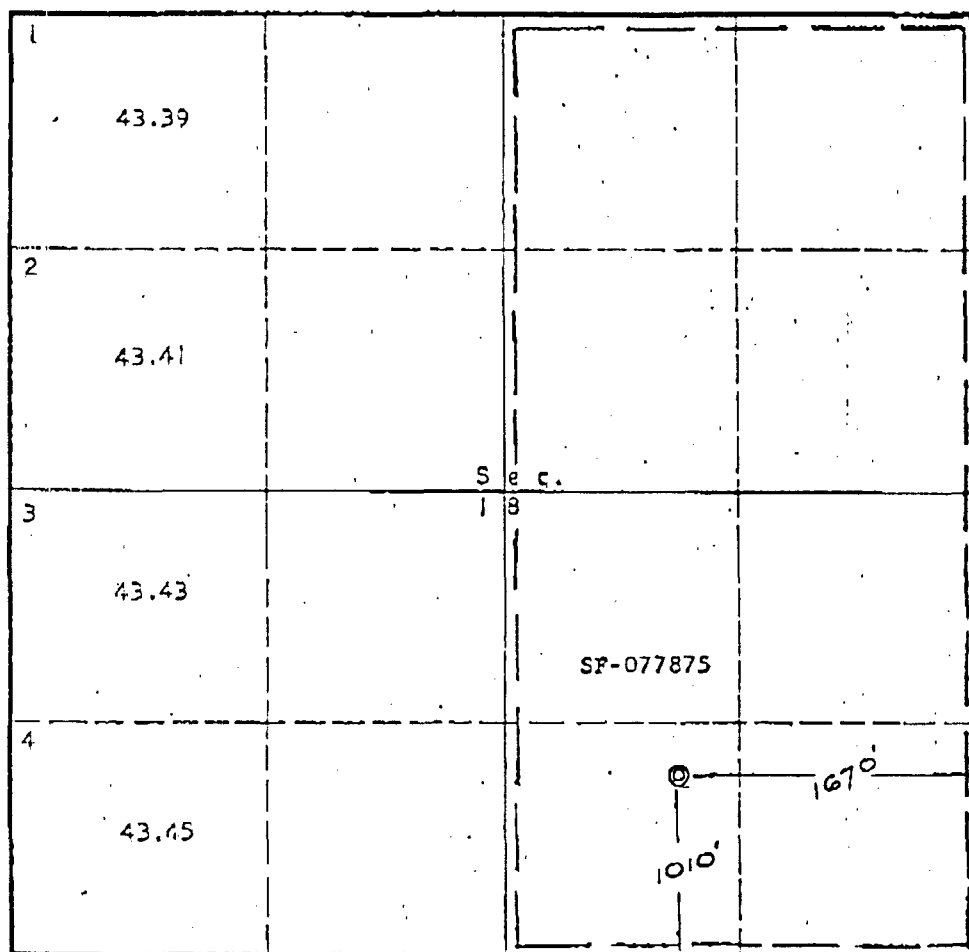
Operator <b>Pan American Petroleum Corporation</b>			Lease <b>P. O. Pipkin</b>		Well No. <b>6</b>
Unit Letter <b>D</b>	Section <b>18</b>	Township <b>27 North</b>	Range <b>10 West</b>	County <b>San Juan</b>	
Actual Footage Location of Well <b>1010</b> feet from the <b>South</b> line and <b>1670</b> feet from the <b>East</b> line					
Ground Level Elev. <b>Report Later</b>	Producing Formation <b>Dakota</b>		Pool <b>Basin Dakota</b>	Dedicated Acreage <b>320</b> Acres	

1. Outline the acreage dedicated to the subject well by colored pencil or hachure marks on the plat below.
2. If more than one lease is dedicated to the well, outline each and identify the ownership thereof (both as to working interest and royalty).
3. If more than one lease of different ownership is dedicated to the well, have the interests of all owners been consolidated by communitization, unitization, force-pooling, etc?

☐ Yes ☐ No If answer is "yes," type of consolidation \_\_\_\_\_

If answer is "no," list the owners and tract descriptions which have actually been consolidated. (Use reverse side of this form if necessary.) \_\_\_\_\_

No allowable will be assigned to the well until all interests have been consolidated (by communitization, unitization, forced-pooling, or otherwise) or until a non-standard unit, eliminating such interests, has been approved by the Commission.



SCALE, 1" = 1000'

## CERTIFICATION

I hereby certify that the information contained herein is true and complete to the best of my knowledge and belief.

*G. W. Eaton, Jr.*

Name  
**G. W. Eaton, Jr.**

Position  
**Area Engineer**

Company  
**Pan American Petroleum Corp.**

Date  
**October 13, 1965**

I hereby certify that the location shown on this plat was plotted from field data of actual surveys made by me or under my supervision and that the same are true and correct to the best of my knowledge and belief.

Date Surveyed  
**September 29, 1965**

Registered Professional Engineer and/or Land Surveyor

*E. J. ECHOHARK*

Certificate No.  
**3602**



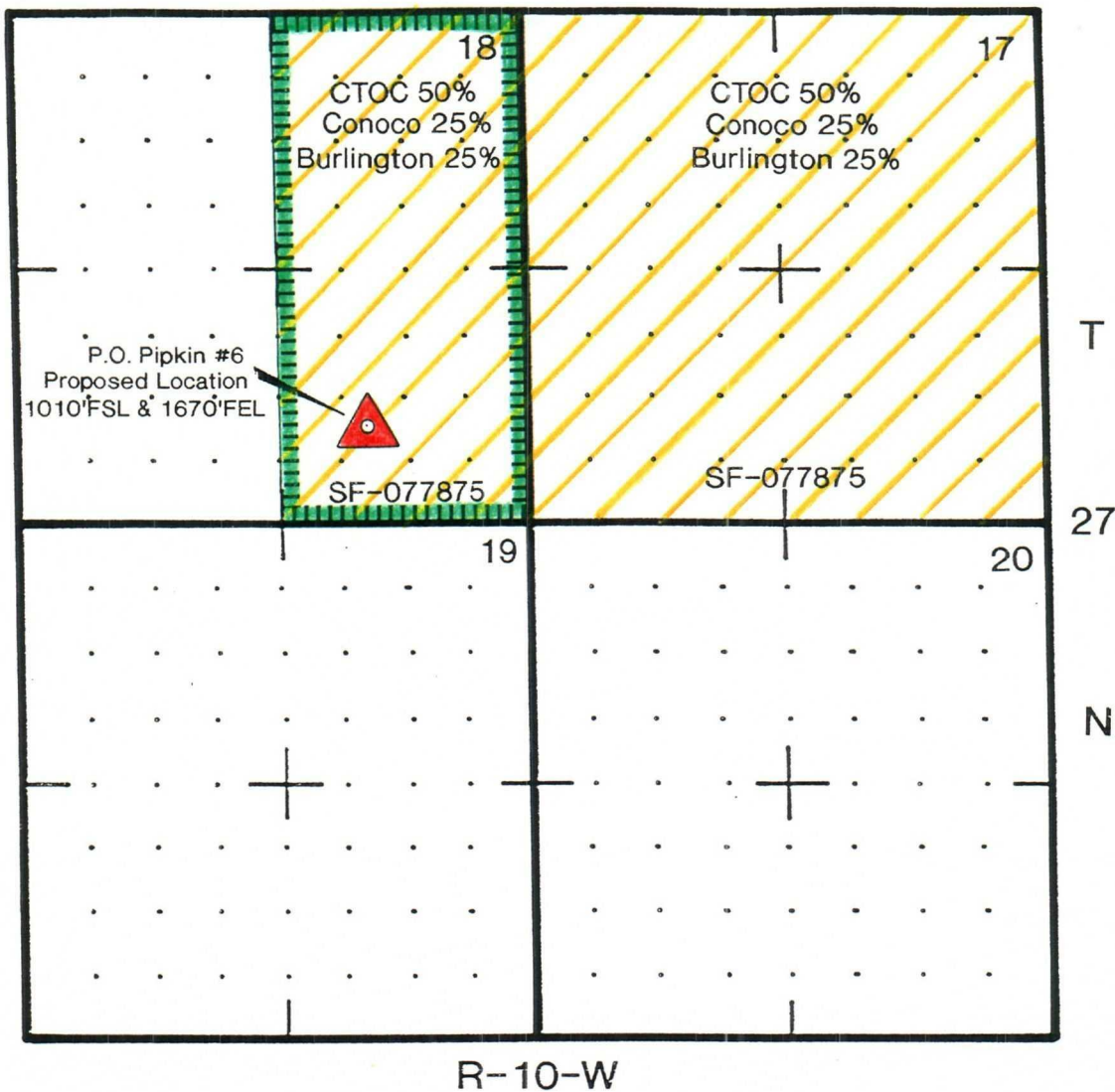
Cross Timbers Oil Company

SECTION PLAT OF 4 SQUARE MILES

STATE: NEW MEXICO COUNTY: SAN JUAN  
PROSPECT: Ownership in ANGLE PEAK GALLUP DATE: 6/1/2000  
SECTIONS: 17, 18 BLOCK: \_\_\_\_\_ SURVEY: \_\_\_\_\_  
ACRES: \_\_\_\_\_ TOWNSHIP: 27N RANGE: 10W

P.O. Pipkin #6 Well

SCALE: 1"=2,000'



OFFSET OPERATORS AND OWNERS NOTIFICATION LIST  
P.O. PIPKIN #6 WELL

Burlington Resources Oil & Gas  
P.O. Box 4289  
Farmington, NM 87499-4289  
Attention: Shannon Nichols

Conoco, Inc.  
DUBAI Building  
600 N. Dairy Ashford  
Houston, TX 77079-1175  
Attn: William Franklin

Marathon Oil Co.  
P.O. Box 552  
Midland, TX 79702  
Attn: Steve Byrd

**SENDER: COMPLETE THIS SECTION**

- Complete items 1, 2, and 3. Also complete item 4 if Restricted Delivery is desired.
- Print your name and address on the reverse so that we can return the card to you.
- Attach this card to the back of the mailpiece, or on the front if space permits.

1. Article Addressed to:

Marathon Oil Company  
Attention: Steve Byrd  
P.O. Box 552  
Midland, TX 79702

2. Article Number (Copy from service label)

**Z 225 600 179**

PS Form 3811, July 1999

Domestic Return Receipt

102595-99-M-1789

**COMPLETE THIS SECTION ON DELIVERY**

A. Received by (Please Print Clearly)

B. Date of Delivery

C. Signature

**X**☐ Agent☐ Addressee

D. Is delivery address different from item 1?

☐ Yes

If YES, enter delivery address below:

☐ No

3. Service Type

☒ Certified Mail☐ Express Mail☐ Registered☐ Return Receipt for Merchandise☐ Insured Mail☐ C.O.D.

4. Restricted Delivery? (Extra Fee)

☐ Yes**SENDER: COMPLETE THIS SECTION**

- Complete items 1, 2, and 3. Also complete item 4 if Restricted Delivery is desired.
- Print your name and address on the reverse so that we can return the card to you.
- Attach this card to the back of the mailpiece, or on the front if space permits.

1. Article Addressed to:

Burlington Resources  
Attention: Shannon Nichols  
P.O. Box 4289  
Farmington, NM 87499-4289

2. Article Number (Copy from service label)

**Z 225 600 178**

PS Form 3811, July 1999

Domestic Return Receipt

102595-99-M-1789

**COMPLETE THIS SECTION ON DELIVERY**

A. Received by (Please Print Clearly)

B. Date of Delivery

C. Signature

**X**☐ Agent☐ Addressee

D. Is delivery address different from item 1?

☐ Yes

If YES, enter delivery address below:

☐ No

3. Service Type

☒ Certified Mail☐ Express Mail☐ Registered☐ Return Receipt for Merchandise☐ Insured Mail☐ C.O.D.

4. Restricted Delivery? (Extra Fee)

☐ Yes**SENDER: COMPLETE THIS SECTION**

- Complete items 1, 2, and 3. Also complete item 4 if Restricted Delivery is desired.
- Print your name and address on the reverse so that we can return the card to you.
- Attach this card to the back of the mailpiece, or on the front if space permits.

1. Article Addressed to:

Conoco Inc.  
Attention: William Franklin  
DUBAI Building  
600 N. Dairy Ashford  
Houston, TX 77079-1175

2. Article Number (Copy from service label)

**Z 225 600 177**

PS Form 3811, July 1999

Domestic Return Receipt

102595-99-M-1789

**COMPLETE THIS SECTION ON DELIVERY**

A. Received by (Please Print Clearly)

B. Date of Delivery

C. Signature

**X**☐ Agent☐ Addressee

D. Is delivery address different from item 1?

☐ Yes

If YES, enter delivery address below:

☐ No

3. Service Type

☒ Certified Mail☐ Express Mail☐ Registered☐ Return Receipt for Merchandise☐ Insured Mail☐ C.O.D.

4. Restricted Delivery? (Extra Fee)

☐ Yes



## Cross Timbers Oil Company

June 2, 2000

**CERTIFIED MAIL:**

Burlington Resources Oil & Gas  
P.O. Box 4289  
Farmington, NM 87499-4289  
Attention: Shannon Nichols

RE: Application for Administrative Approval of Unorthodox Location  
Cross Timbers Operating Company's P.O. Pipkin #6 Well  
1,010' FSL and 1,670' FEL (SW/4 SE/4)  
Unit O, Section 18, T27N-R10W  
San Juan County, New Mexico  
Angel Peak Gallup Formation

Gentlemen:

Enclosed please find a copy of the above captioned application that has been sent to the NMOCD for administrative approval. Should you not agree with the request, please notify the NMOCD within 20 days of the date of this application. Should you have any questions, concerning the operations, please feel free to contact me at (817) 885-2454.

Sincerely,  
CROSS TIMBERS OIL COMPANY

George A. Cox, CPL  
Landman

Enclosures



## Cross Timbers Oil Company

June 2, 2000

**CERTIFIED MAIL:**

Conoco, Inc.  
DUBAI Building  
600 N. Dairy Ashford  
Houston, TX 77079-1175  
Attn: William Franklin

RE: Application for Administrative Approval of Unorthodox Location  
Cross Timbers Operating Company's P.O. Pipkin #6 Well  
1,010' FSL and 1,670' FEL (SW/4 SE/4)  
Unit O, Section 18, T27N-R10W  
San Juan County, New Mexico  
Angel Peak Gallup Formation

Gentlemen:

Enclosed please find a copy of the above captioned application that has been sent to the NMOCD for administrative approval. Should you not agree with the request, please notify the NMOCD within 20 days of the date of this application. Should you have any questions, concerning the operations, please feel free to contact me at (817) 885-2454.

Sincerely,  
CROSS TIMBERS OIL COMPANY

George A. Cox, CPL  
Landman

Enclosures





## Cross Timbers Oil Company

June 2, 2000

**CERTIFIED MAIL:**

Marathon Oil Co.  
P.O. Box 552  
Midland, TX 79702  
Attn: Steve Byrd

RE: Application for Administrative Approval of Unorthodox Location  
Cross Timbers Operating Company's P.O. Pipkin #6 Well  
1,010' FSL and 1,670' FEL (SW/4 SE/4)  
Unit O, Section 18, T27N-R10W  
San Juan County, New Mexico  
Angel Peak Gallup Formation

Gentlemen:

Enclosed please find a copy of the above captioned application that has been sent to the NMOCD for administrative approval. Should you not agree with the request, please notify the NMOCD within 20 days of the date of this application. Should you have any questions, concerning the operations, please feel free to contact me at (817) 885-2454.

Sincerely,  
CROSS TIMBERS OIL COMPANY

George A. Cox, CPL  
Landman

Enclosures