

| | | | | | |
|-----------------|----------|-------------------|-------------------|----------|--------------------------|
| DATE IN 11-3-04 | SUSPENSE | ENGINEER STONE, R | LOGGED IN 11-4-04 | TYPE NSL | APP NO. PSEM 04309 33628 |
|-----------------|----------|-------------------|-------------------|----------|--------------------------|

ABOVE THIS LINE FOR DIVISION USE ONLY

RECEIVED

NEW MEXICO OIL CONSERVATION DIVISION
 - Engineering Bureau -
 1220 South St. Francis Drive, Santa Fe, NM 87505



NOV 03 2004

**OIL CONSERVATION
DIVISION**

ADMINISTRATIVE APPLICATION CHECKLIST

THIS CHECKLIST IS MANDATORY FOR ALL ADMINISTRATIVE APPLICATIONS FOR EXCEPTIONS TO DIVISION RULES AND REGULATIONS WHICH REQUIRE PROCESSING AT THE DIVISION LEVEL IN SANTA FE

Application Acronyms:

[NSL-Non-Standard Location] [NSP-Non-Standard Proration Unit] [SD-Simultaneous Dedication]
[DHC-Downhole Commingling] [CTB-Lease Commingling] [PLC-Pool/Lease Commingling]
[PC-Pool Commingling] [OLS - Off-Lease Storage] [OLM-Off-Lease Measurement]
[WFX-Waterflood Expansion] [PMX-Pressure Maintenance Expansion]
[SWD-Salt Water Disposal] [IPI-Injection Pressure Increase]
[EOR-Qualified Enhanced Oil Recovery Certification] [PPR-Positive Production Response]

- [1] **TYPE OF APPLICATION** - Check Those Which Apply for [A]
- [A] Location - Spacing Unit - Simultaneous Dedication
☒ NSL ☐ NSP ☐ SD
- Check One Only for [B] or [C]
- [B] Commingling - Storage - Measurement
☐ DHC ☐ CTB ☐ PLC ☐ PC ☐ OLS ☐ OLM
- [C] Injection - Disposal - Pressure Increase - Enhanced Oil Recovery
☐ WFX ☐ PMX ☐ SWD ☐ IPI ☐ EOR ☐ PPR
- [D] Other: Specify _____
- [2] **NOTIFICATION REQUIRED TO:** - Check Those Which Apply, or ☒ Does Not Apply
- [A] ☐ Working, Royalty or Overriding Royalty Interest Owners
- [B] ☐ Offset Operators, Leaseholders or Surface Owner
- [C] ☐ Application is One Which Requires Published Legal Notice
- [D] ☐ Notification and/or Concurrent Approval by BLM or SLO
U.S. Bureau of Land Management - Commissioner of Public Lands, State Land Office
- [E] ☐ For all of the above, Proof of Notification or Publication is Attached, and/or,
- [F] ☐ Waivers are Attached

- [3] **SUBMIT ACCURATE AND COMPLETE INFORMATION REQUIRED TO PROCESS THE TYPE OF APPLICATION INDICATED ABOVE.**

[4] **CERTIFICATION:** I hereby certify that the information submitted with this application for administrative approval is **accurate** and **complete** to the best of my knowledge. I also understand that **no action** will be taken on this application until the required information and notifications are submitted to the Division.

Note: Statement must be completed by an individual with managerial and/or supervisory capacity.

Mary Corley
 Print or Type Name

Signature

Mary Corley

Sr. Regulatory Analyst 11/01/2004

Title

Date

corleym1@bp.com
 e-mail Address



San Juan South Asset

Mary Corley
WL1-19.171
281-366-4491 (direct)
281-366-0700 (FAX)
corleym@bp.com

P. O. Box 3092
Houston, Texas 77253-3092
501 Westlake Park Boulevard
Houston, Texas 77079

November 1, 2004

Mr. Michael Stogner
New Mexico Oil Conservation Division
1220 South St Francis Drive
P.O. Box 6429
Santa Fe, NM 87505

Application for Non-Standard Well Location
Pritchard Well No. 4A API # 30-045-22497
NW/4 Section 31-T29N-R08W
Blanco Pictured Cliffs Pool
San Juan County, New Mexico

BP America Production Company respectfully requests an administrative approval for a non-standard well location for the Pritchard Well No. 4A to be recompleted into the Blanco Pictured Cliffs Pool. The subject well was drilled by Tenneco Oil Company in 1977 at a non-standard well location for the Blanco Mesaverde Pool: Administrative Order NSL – 831, dated March 28, 1977 (copy attached for your reference).

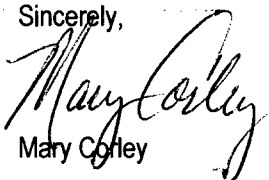
It is our intent to complete the well into the Blanco Pictured Cliffs Pool and downhole commingle production with the existing Mesaverde Pool. Application for permission to downhole commingle production is being submitted to the Aztec District Office.

The spacing unit for this well is the NW/4 Section 31 as shown on attached C-102. Also attached is a 9 section plats with the subject well and surrounding wells and operators identified, and a copy of Tenneco's application and approval for the original NSL exception.

BP has a 50% working interest & ConocoPhillips and has 50% working interest in the NW/4 of section 31 and BP has a 100% working interest in the offsetting tract (NE/4 of Section 31).

Your attention to this matter is greatly appreciated. Should you have any questions concerning this application please do not hesitate to call me at 281-366-4491.

Sincerely,



Mary Corley

cc: Frank Chavez, Supervisor
NMOCD District III
1000 Rio Brazos Road
Aztec, NM 87410

District I

1625 N. French Dr., Hobbs, NM 88240

District II

811 South First, Artesia, NM 88210

District III

1000 Rio Brazos Rd., Aztec, NM 87410

District IV

2040 South Pacheco, Santa Fe, NM 87505

State of New Mexico
Energy, Minerals & Natural Resources Department**OIL CONSERVATION DIVISION**2040 South Pacheco
Santa Fe, NM 87505

Form C-102

Revised August 15, 2000

Submit to Appropriate District Office

State Lease - 4 Copies

Fee Lease - 3 Copies

AMENDED REPORT

WELL LOCATION AND ACREAGE DEDICATION PLAT

| | | | | | |
|--|--|--|--|---|---|
| ¹ API Number 30-045-22497 | | ² Pool Code 72359 | | ³ Pool Name Blanco Pictured Cliffs | |
| ⁴ Property Code 000959 | | ⁵ Property Name Pritchard | | | ⁶ Well Number 4A |
| ⁷ OGRID No. 000778 | | ⁸ Operator Name BP America Production Company | | | ⁹ Elevation 6011' GR |

¹⁰ Surface Location

| | | | | | | | | | |
|--------------------------------|----------------------|------------------------|---------------------|---------|--------------------------|-----------------------------|--------------------------|--------------------------|---------------------------|
| UL or lot no. Unit F | Section 31 | Township 29N | Range 08W | Lot Idn | Feet from 1830 | North/South North | Feet from 1705 | East/West West | County San Juan |
|--------------------------------|----------------------|------------------------|---------------------|---------|--------------------------|-----------------------------|--------------------------|--------------------------|---------------------------|

¹¹ Bottom Hole Location If Different From Surface

| | | | | | | | | | |
|---------------|---------|----------|-------|---------|-----------|-------------|------|-----------|--------|
| UL or lot no. | Section | Township | Range | Lot Idn | Feet from | North/South | Feet | East/West | County |
|---------------|---------|----------|-------|---------|-----------|-------------|------|-----------|--------|

| | | | |
|--|-------------------------------|----------------------------------|-------------------------|
| ¹² Dedicated Acres 120.49 | ¹³ Joint or Infill | ¹⁴ Consolidation Code | ¹⁵ Order No. |
|--|-------------------------------|----------------------------------|-------------------------|

NO ALLOWABLE WILL BE ASSIGNED TO THIS COMPLETION UNTIL ALL INTERESTS HAVE BEEN CONSOLIDATED OR A
NON-STANDARD UNIT HAS BEEN APPROVED BY THE DIVISION

| | |
|--|--|
| | ¹⁷ OPERATOR CERTIFICATION <i>I hereby certify that the information contained herein is true and complete to the best of my knowledge and belief.</i> |
| | Signature <i>Mary Corley</i> Mary Corley |
| | Printed Name Mary Corley |
| | Title Sr. Regulatory Analyst |
| | Date 11/01/2004 |
| | ¹⁸ SURVEYOR CERTIFICATION <i>I hereby certify that the well location shown on this plat was plotted from field notes of actual surveys made by me or under my supervision, and that the same is true and correct to the best of my belief.</i> |
| | Date of Survey 2/6/1977 |
| | Signature and Seal of Professional Surveyor: James P Leese 1463 |
| | Certificate Number |

OIL CONSERVATION COMMISSION

P. O. BOX 2088
SANTA FE, NEW MEXICO 87501

2-28-67
4-5-77
4-12-77
4-19-77

March 28, 1977

Tenneco Oil Company
Lincoln Tower Building
Suite 1200
Denver, Colorado 80203
Attention: E. D. Myers

Administrative Order NSL-831

Gentlemen:

Reference is made to your application for approval of a non-standard location for your Pritchard well NO. 4-A located 1830 feet from the North line and 1765 feet from the West line of Section 31, Township 29 North, Range 8 West, NMPM, Blanco-Mesaverte Pool, San Juan County, New Mexico.


By authority granted me under the provisions of Rule 104 F of the Commission Rules and Regulations, the above-described nonstandard location is hereby approved.

Very truly yours,

JOE D. RAMEY,
Secretary-Director

JER/JEK/dr

cc: Oil Conservation Commission - Aztec
Oil & Gas Engineering Committee - Hobbs



Tenneco Oil
A Tenneco Company

Suite 1200
Lincoln Tower Building
Denver, Colorado 80203
(303) 292-9920



March 2, 1977

New Mexico Oil Conservation Commission
P.O. Box 2088
Santa Fe, New Mexico

Attention: Mr. Joe D. Ramey
State Petroleum Engineer
Secretary - Director

Re: Application for Unorthodox Location
for Tenneco - Pritchard No.4A, San
Juan County, New Mexico

Dear Sir:

In accordance with Rule 104D II (F) Tenneco hereby requests administrative approval for an unorthodox location for our Pritchard Well No.4A located 1705'FWL and 1830' FNL of Sec. 31, T29N, R8W San Juan County, New Mexico. This location spots the well 410' west of the east boundary line of the dedicated proration unit.

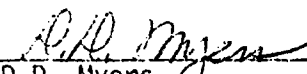
An extensive on the ground inspection was made at the time of staking. Because of the topography and the need to drill this well far enough away from the old well to properly drain the Mesa Verde formation, this is the only suitable location for the well to be drilled. Please note the shortness of the top of this half section on the surveyors plat. (28.26 chains = 1865.16')


A copy of our application has been submitted to all offset operators by registered mail with a request that they furnish your office with a waiver of objection.

We respectfully request your approval of our application.

Yours very truly,

TENNECO OIL COMPANY


D.D. Myers
Division Production Manager



Letter of Waiver

_____ hereby waives all objections to Tenneco's
application for an unorthodox location for their Pritchard No.
4-A as proposed above.

by: _____
Representative
date: _____

Registered Mail
Return Receipt Requested

GDM/YFD/ek