



MIDLAND PRODUCTION DISTRICT

SUN PRODUCTION COMPANY

901 W. WALL, POST OFFICE BOX 1861, MIDLAND, TEXAS 79702 (915) 682-8271

January 15, 1979

*DHC-272*

*Due-2/7/79*

New Mexico Oil Conservation Commission  
P. O. Box 2088  
Santa Fe, New Mexico 87501

RE: Walter Lynch No. 2  
660 FWL and 1980 FSL  
Sec. 1, T-22-S, R-37-E  
Lea County, New Mexico

Gentlemen:

Sun Oil Company is making application to downhole commingle their Walter Lynch No. 2 Well.

Presently the well is dualled in the Drinkard and Paddock Pools. Permission was given by NMOCC in 1974 (Order No. MC2142). We respectfully request an exception to Rule 303-A in order to permit commingling within the well bore of production from the Drinkard and Wantz Granite Wash Pools. These will be dualled with the Paddock.

The pumping equipment installed is capable of keeping the fluid pumped down. There should be no crossflow between producing intervals. Compatibility of fluids within the well bore is assured due to a minimum of produced water. Well tests in December 1978 were: Paddock 12 oil, 7 water. Drinkard was 4 oil, no water. Gravities are 39.00 for Paddock and 42.00 for Drinkard.

Value of the commingled production will not be less than the sum of the values of individual streams, as the value received for the 39.00 crude is \$13.77 and for the 42.00 crude is \$14.85.

Attached is a list of Offset Operators, well history, lease plat and well completion sketches both of present completion and suggested completion. We are requesting waivers from the Offset Operators and are sending the New Mexico Conservation Commission District Office in Hobbs a copy of our request and supporting documents.

*Drinkard & Wantz G.W. dual  
was MC-2445 on 4-22-78*

*JAN 18 1979*

Approval of this application will insure that waste has been avoided and that the practice of good conservation will aid in the recovery of additional hydrocarbons without the violation of correlative rights.

Yours very truly,

SUN OIL COMPANY

A handwritten signature in cursive script, reading "Carson Muntzel", written over a horizontal line.

Carson Muntzel  
Production Staff Associate

CM:jo

cc: N.M. Oil Conservation Commission  
P. O. Box 1980  
Hobbs, NM 88240

JAN 13 1979

WAIVER

State of New Mexico  
Energy and Minerals Department  
Oil Conservation Division  
P. O. Box 2088  
Santa Fe, NM 87501

Gentlemen:

? This is to certify that \_\_\_\_\_  
is the operator of an oil and gas lease adjacent to Sun Oil Company's Walter  
Lynch Lease in Lea County, New Mexico. We have been furnished a copy of their  
application to downhole commingle the Walter Lynch Well No. 2 and dual with  
the Paddock.

We have no objection to this application under the conditions set forth and  
hereby waive rights of protest.


Very truly yours,

\_\_\_\_\_  
\_\_\_\_\_  
\_\_\_\_\_

(Signed) \_\_\_\_\_

(Title) \_\_\_\_\_

Executed this \_\_\_\_\_ day of \_\_\_\_\_, 1979.



NEW MEXICO OIL CONSERVATION COMMISSION  
SANTA FE, NEW MEXICO  
APPLICATION FOR MULTIPLE COMPLETION

Operator Sun Oil Company Date 12-21-78  
Address P. O. Box 1861, Midland, TX 79702 Walter Lynch  
Location of Well L 1 22-S 37-E

1. Has the New Mexico Oil Conservation Commission previously authorized the multiple completion of a well in these same pools or in the same zones within one mile of the subject well? YES ☒ NO ☐

2. If answer is yes, identify one such instance: Order No. \_\_\_\_\_ Operator or Lease, and Well No.: \_\_\_\_\_

3. The following facts are submitted:

	Upper Zone	Intermediate Zone	Lower Zone
a. Name of Pool and Formation		Drinkard	Wantz Granite Wash
b. Top and Bottom of Pay Section (Perforations)		6576 6826	7094 7102
c. Type of production (Oil or Gas)		Oil	Oil
d. Method of Production (Flowing or Artificial Lift)		Pumping	Pumping

4. The following are attached. (Please check YES or NO)

- | Yes                                 | No                       |   |
|-------------------------------------|--------------------------|---|
| <input checked="" type="checkbox"/> | <input type="checkbox"/> | a. Diagrammatic Sketch of the Multiple Completion, showing all casing strings, including diameters and setting depths, centralizers and/or turbolizers and location thereof, quantities used and top of cement, perforated intervals, tubing strings, including diameters and setting depth, location and type of packers and side door chokes, and such other information as may be pertinent. |
| <input checked="" type="checkbox"/> | <input type="checkbox"/> | b. Plat showing the location of all wells on applicant's lease, all offset wells on offset leases, and the names and addresses of operators of all leases offsetting applicant's lease.   |
| <input checked="" type="checkbox"/> | <input type="checkbox"/> | c. Waivers consenting to such multiple completion from each offset operator, or in lieu thereof, evidence that said offset operators have been furnished copies of the application.   |
| <input checked="" type="checkbox"/> | <input type="checkbox"/> | d. Electrical log of the well or other acceptable log with tops and bottoms of producing zones and intervals of perforation indicated thereon. (If such log is not available at the time application is filed it shall be submitted as provided by Rule 112-2)  |

5. List all offset operators to the lease on which this well is located together with their correct mailing address.

Exxon Company, USA - P. O. Box 1600 - Midland, TX 79702

☒ Gulf Oil Corporation - P. O. Box 1150 - Midland, TX 79702

Marathon Oil Company - P. O. Box 552 - Midland, TX 79702

☒ Sohio Petroleum Company - P. O. Box 3000 - Midland, TX 79702

☒ Texas Pacific Oil Company - P. O. Box 4067 - Midland, TX 79702

6. Were all operators listed in Item 5 above notified and furnished a copy of this application? YES ☒ NO ☐ . If answer is yes, give date of such notification 12-21-78

CERTIFICATE: I, the undersigned, state that I am the Production Staff Associate of the Sun Oil Company (company), and that I am authorized by said company to make this report; and that this report was prepared under my supervision and direction and that the facts stated therein are true, correct and complete to the best of my knowledge.

  
Carson Muntzel Signature

\*Should waivers from all offset operators not accompany an application for administrative approval, the New Mexico Oil Conservation Commission will hold the application for a period of twenty (20) days from date of receipt by the Commission's Santa Fe office. If, after said twenty day period, no protest nor request for hearing is received by the Santa Fe office, the application will then be processed.

NOTE: If the proposed multiple completion will result in an unorthodox well location and/or a non-standard production unit in one or more of the producing zones, then separate application for approval of the same should be filed simultaneously with this application.

OFFSET OPERATORS  
WALTER LYNCH LEASE  
LEA COUNTY, NEW MEXICO

Exxon Company, U.S.A.  
P. O. Box 1600  
Midland, Texas 79701

Gulf Oil Company, U.S.  
P. O. Box 1150  
Midland, Texas 79702

Marathon Oil Company  
P. O. Box 552  
Midland, Texas 79701

Sohio Petroleum Company  
P. O. Box 3000  
Midland, Texas 79701

Texas Pacific Oil Company  
P. O. Box 4067  
Midland, Texas 79701  
Attention Mr. T. J. Waller

JAN 18 1979

W. LYNCH #2

HISTORY

5/19/78

8-45 SPUD

10-45 TD - 5220'

Perf Paddock 5100-60 w/238 holes 4 SPF

Acid - 2500 gal. IP 789 BO, 0 BW, 603 MCF, 764 GOR

4-59 Acid - 10,000 gal.

Before: 6 BO, 0 BW, 49 MCF, 8540 GOR

After: 41 BO, 0 BW, 106 MCF, 2570 GOR

10-64 Perf Paddock 5060-62, 73-75, 80-82, 92-96, 2 SPF

Frac all w/20,000 Gal ref oil & 20,000#

Before: 10 BOPD

After: 81 BO, 12 BW, 113 MCF, 1396 GOR

6-74 Deepened - NTD - 7150' Set liner. Paddock perf behind pipe. Set Otis Perma Latch pkr @ 6939'. Perf G.W. @ 7094-7102, 1JS/2Ft., 5 holes. B.D. w/3000 gal oil. FARO 325 MCFD. Set plug in pkr perf Drinkard, 6770, 87, 88, 90, 92, 6801, 16, 20, 24, 25, 26, 11 holes.

Acid - 1570 gal.

Perf Drinkard 6576, 77, 91, 92, 6808, 09, 10, 31

Acid - 1500 gal. Set Otis Perma Latch @ 6408' w/plug

Perf Paddock 5018, 25, 26, 29, 31, 46; 6 holes

Acid - 1500 gal.

Dualed Drinkard & Paddock

Drinkard IP 18 BO, 3 BW, 994 MCF, 55,222 GOR

750# FPT on 18/64

Paddock IP: 23 BO, 7 BW, 345 MCF; 15,000 GOR on pump

Before: Paddock - 10 BOPD.

JAN 18 1979

35

T. - 21 - S.

R. - 37 - E.

36

31

T21S - R 38E

EXXON  
P.O. BOX 1800  
MIDLAND, TX.  
79702

2

EXXON

7

4 3

MARATHON  
P.O. BOX 552  
MIDLAND, TX.  
79702

5

GULF  
P.O. BOX 1150  
MIDLAND, TX. 79702

1

6

12 \* 35

7  
\*

\* 31

3

2 \* 8

1

6

LYNCH  
SUN

\* 30  
1

\* 4  
2

1

2

WALTER LYNCH

SUN

\* 23

2

\* 33

\* 3

5

1

6

1

\* 3

STATE

A. CHRISTMAS

A. PADDOCK

SCALE: 1" = 1000'

EXXON

11

TEXAS PACIFIC

EXXON

ARCO  
P.O. BOX 1810  
MIDLAND, TX.  
79702

1

J.H. HENDRIX  
525 MIDLAND TOWER  
MIDLAND, TX. 79701

2

12

7

14

2

1

2

1

T. - 22 - S.

R. - 37 - E

T22S - R38E

JAN 3 8 1973

I HEREBY CERTIFY THAT THE ABOVE  
INFORMATION IS TRUE AND CORRECT  
TO THE BEST OF MY KNOWLEDGE.

*Casson Muntzel*

SUN OIL COMPANY

WALTER LYNCH - 120 AC. LSE.  
OUT OF

SW/4 SEC. 1, T22S - R37E  
LEA CO., NEW MEXICO

WELL COMPLETION SKETCHES  
SUN-6641-A

WALTER LYNCH #2  
WELL

WANTZ, DRINKARD, PADDOCK  
FIELD

12-8-78

DATE 546

EL: 3364 - OF + KB  
3354 - GL

☒ PRESENT COMPLETION

☐ SUGGESTED COMPLETION

☐ ORIGINAL COMP.

WELL CLASS \_\_\_\_\_

PERMANENT WELL BORE DATA

17" hole

13 7/8" 40# @ 338' w/ 300 SX

12" hole

9 5/8" 38# @ 2854' w/ 2100 SX

DATA ON THIS COMPLETION

LT: 2 3/8" 4.7# 5-55 w/  
PARALLEL TBC, + 5000 DOWEL  
WON SHOT

UT: 2 3/8" 4.7# 5-55 w/  
TURNED DOWN COLLARS  
SN - 4825'  
PN 4826'  
MA 4830'  
BLANKING DISC IN COLLAR

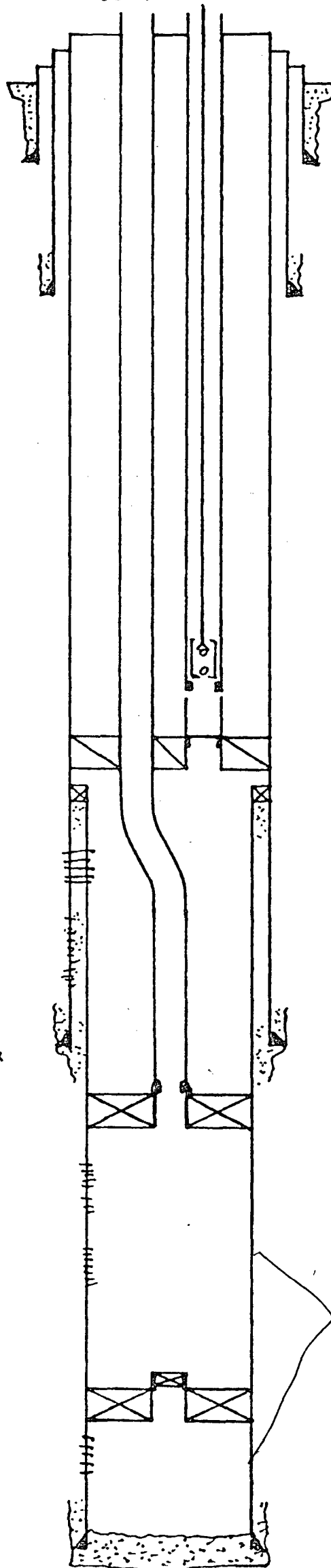
OTIS PARALLEL TBC ANCHOR  
@ 4869'

1978  
Quailed  
Paddock & Drinkard  
Order MC 142

OTIS PERMALACH PKR @  
6400' w/ TBC 5000 DOWEL  
X PROFILE NEPPLE (1.791 20)

118 BO 12-78  
O BW

OTIS PERMALACH PKR @ 6939  
w/ PLUG IN 5000 DOWEL  
(N" PROFILE)  
Granite Wash



TOP OF 5" LEM @ 4896

PADDOCK PERES: 6 holes

5013, 25, 26, 29, 31, 44

(OLD PADDOCK PERES: 5060-62  
73-75, 80-82, 92-96, 2500  
5100-60, 4500, 238 holes)

17" 23" 5-55 @ 5217' w/ 3500 SX

DRINKARD PERES: 19 holes

6576, 77, 91, 92, 6608, 09, 10, 81

6770, 87, 88, 90, 92, 6801, 16,

20, 24, 25, 26

GRANITE WASH PERES: 5 holes

7094, 96, 98, 7100, 02

PBTD-7110'

5" 15" 11-55, 15-55 @ 7149' w/ 2000 SX

TD - 7150'



WELL COMPLETION SKETCHES  
SUN-6641-A

WALTER LYNCH #2  
WELL

WANTZ, DRINKHARD, PADDOCK  
FIELD

12-8-77  
DATE JAG

EL: 3364-DF+KB  
3354-G.L

- ☐ PRESENT COMPLETION  
☒ SUGGESTED COMPLETION

☐ ORIGINAL COMP.

PERMANENT WELL BORE DATA

17" hole  
13 3/8" 40# @ 338' w/ 350SX  
12" hole

9 5/8" 38# @ 2854' w/ 2100SX

DATA ON THIS COMPLETION

LT: 2 3/8" 4.7# J-55 w/  
P.M. 177, 2 3/8" 4.7#  
/ NON SHOT

UT: 2 3/8" 4.7# J-55 w/  
TURNED DOWN COLLARS  
SN - 4825'  
PN 4826'  
MA 4830'  
BLANK END OF COLLARS

TOP OF 5" L.C. @ 4896

PADDOCK PERFS: 6 holes

5018, 25, 26, 29, 31, 46

(OLD PADDOCK PERFS: 5060-62)  
73-75, 80-82, 92-96, 250E  
5100-60, 450E, 238 holes

( ) 23" J-55, @ 5217' w/ 350SX

DRINKHARD PERFS: 19 holes

6576, 77, 91, 92, 6608, 09, 10, 81  
6770, 87, 88, 90, 92, 6801, 16,  
20, 24, 25, 26

GRANITE WASH PERFS: 5 holes

7094, 96, 98, 7100, 02

P 6TD-7110'

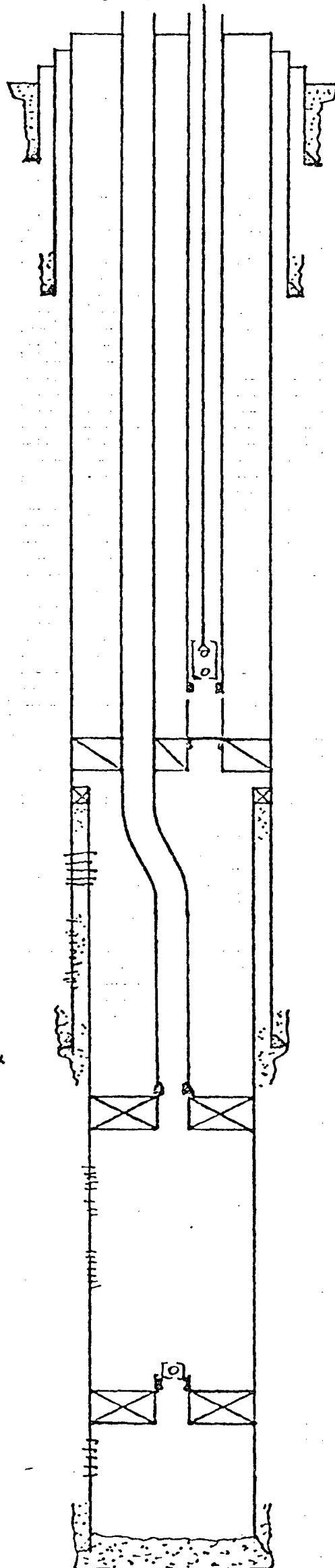
5" 15# K-55, ES @ 7149' w/ 200SX  
TD - 7150'

WELL CLASS

OTIS PERMALACH TBG ANCH  
@ 4869'

OTIS PERMALACH PER @  
6400' w/ TBG SEAL DIVIDER  
X-PROFILE NUTS (1.79110)

OTIS PERMALACH PER @ 692  
w/ S.V. IN SEAL DIVIDER  
(N" PROPER)



NO. OF COPIES RECEIVED	
DISTRIBUTION	
SANTA FE	
FILE	
U.S.G.S.	
LAND OFFICE	
OPERATOR	

# NEW MEXICO OIL CONSERVATION COMMISSION

Form C-101  
Revised 1-1-65

5A. Indicate Type of Lease	
STATE <input checked="" type="checkbox"/>	FEE <input type="checkbox"/>

5. State Oil & Gas Lease No.

## APPLICATION FOR PERMIT TO DRILL, DEEPEN, OR PLUG BACK

1a. Type of Work		7. Unit Agreement Name	
b. Type of Well OIL WELL <input checked="" type="checkbox"/> GAS WELL <input type="checkbox"/> OTHER <input type="checkbox"/>		8. Farm or Lease Name Walter Lynch	
2. Name of Operator Sun Oil Company		9. Well No. 2	
3. Address of Operator P. O. Box 1861, Midland, TX 79702		10. Field and Pool, or Wildcat Paddock, Drinkard & Wantz Granite Wash	
4. Location of Well UNIT LETTER <u>L</u> LOCATED <u>660</u> FEET FROM THE <u>West</u> LINE AND <u>1980</u> FEET FROM THE <u>South</u> LINE OF SEC. <u>1</u> TWP. <u>22-S</u> RGE. <u>37-E</u> NMPM		12. County Lea	
19. Proposed Depth 7150		19A. Formation See Below	
20. Rotary or C.T. -		21. Elevations (Show whether DF, RT, etc.) 3364 DF	
21A. Kind & Status Plug, Bond on file		21B. Drilling Contractor None (see below)	
22. Approx. Date Work will start Jan. 1979			

## PROPOSED CASING AND CEMENT PROGRAM

SIZE OF HOLE	SIZE OF CASING	WEIGHT PER FOOT	SETTING DEPTH	SACKS OF CEMENT	EST. TOP
17	13 3/8		338	350	
12	9 5/8		2854	2100	
8 3/4	7		5217	350	
	5 (liner top)	4896	7150	200	

Well presently producing from Paddock and Drinkard. Wish to also produce a lower zone - the Wantz Granite Wash with them. Completion depth of present hole is 7150. Wish to deepen within present hole - no drilling required.

IN ABOVE SPACE DESCRIBE PROPOSED PROGRAM; IF PROPOSAL IS TO DEEPEN OR PLUG BACK, GIVE DATA ON PRESENT PRODUCTIVE ZONE AND PROPOSED NEW PRODUCTIVE ZONE, GIVE BLOWOUT PREVENTER PROGRAM, IF ANY.

I hereby certify that the information above is true and complete to the best of my knowledge and belief.

Signed Carson M. Murrell Title Production Staff Associate Date 12-21-78

(This space for State Use)

APPROVED BY \_\_\_\_\_ TITLE \_\_\_\_\_ DATE \_\_\_\_\_

CONDITIONS OF APPROVAL, IF ANY:

NEW MEXICO OIL CONSERVATION COMMISSION

NO. OF COPIES RECEIVED	
DISTRIBUTION	
SANTA FE	
FILE	
U.S.G.S.	
LAND OFFICE	
OPERATOR	

5a. Indicate Type of Lease	
State <input checked="" type="checkbox"/>	Fee <input type="checkbox"/>
5. State Oil & Gas Lease No.	

SUNDRY NOTICES AND REPORTS ON WELLS  
(DO NOT USE THIS FORM FOR PROPOSALS TO DRILL OR TO RE-OPEN OR PLUG BACK TO A DIFFERENT RESERVOIR.  
USE "APPLICATION FOR PERMIT TO DRILL" (FORM C-101, FOR SUCH PROPOSALS.)

1. OIL WELL <input checked="" type="checkbox"/> GAS WELL <input type="checkbox"/> OTHER <input type="checkbox"/>		7. Unit Agreement Name
2. Name of Operator Sun Oil Company		8. Farm or Lease Name Walter Lynch
3. Address of Operator P. O. Box 1861, Midland, TX 79702		9. Well No. 2
4. Location of Well UNIT LETTER <u>L</u> <u>660</u> FEET FROM THE <u>West</u> LINE AND <u>1980</u> FEET FROM THE <u>South</u> LINE, SECTION <u>1</u> TOWNSHIP <u>22-S</u> RANGE <u>37-E</u> N.M.P.M.		10. Field and Pool, or Wildcat Paddock, Drinkard, Wantz Granite Wash
15. Elevation (Show whether DF, RT, GR, etc.) 3364 DF		12. County Lea

16. Check Appropriate Box To Indicate Nature of Notice, Report or Other Data  
NOTICE OF INTENTION TO: SUBSEQUENT REPORT OF:

PERFORM REMEDIAL WORK <input type="checkbox"/>	PLUG AND ABANDON <input type="checkbox"/>	REMEDIAL WORK <input type="checkbox"/>	ALTERING CASING <input type="checkbox"/>
TEMPORARILY ABANDON <input type="checkbox"/>	CHANGE PLANS <input type="checkbox"/>	COMMENCE DRILLING OPNS. <input type="checkbox"/>	PLUG AND ABANDONMENT <input type="checkbox"/>
PULL OR ALTER CASING <input type="checkbox"/>		CASING TEST AND CEMENT JOBS <input type="checkbox"/>	
OTHER <input checked="" type="checkbox"/> Downhole commingle Wantz and Drinkard as lower tbq. and dual w/Paddock-(upper tbq.)		OTHER <input type="checkbox"/>	

17. Describe Proposed or Completed Operations (Clearly state all pertinent details, and give pertinent dates, including estimated date of starting any proposed work) SEE RULE 1103.

1. MIRU, Fish "N" plug in OSTSD @ 6939'.
2. Run latch in standing valve & seat in "N" nipple @ 6939. POH.
3. Rig down. Return to production.

18. I hereby certify that the information above is true and complete to the best of my knowledge and belief.

SIGNED Carson Muntzel TITLE Production Staff Associate DATE 12-21-78

APPROVED BY \_\_\_\_\_ TITLE \_\_\_\_\_ DATE \_\_\_\_\_

CONDITIONS OF APPROVAL, IF ANY:

WAIVER

State of New Mexico  
Energy and Minerals Department  
Oil Conservation Division  
P. O. Box 2088  
Santa Fe, NM 87501

Gentlemen:

This is to certify that \_\_\_\_\_  
is the operator of an oil and gas lease adjacent to Sun Oil Company's Walter  
Lynch Lease in Lea County, New Mexico. We have been furnished a copy of their  
application to downhole commingle the Walter Lynch Well No. 2 and dual with  
the Paddock.

We have no objection to this application under the conditions set forth and  
hereby waive rights of protest.

Very truly yours,

\_\_\_\_\_  
\_\_\_\_\_

JAN 22 1979

Texas Pacific Oil Company, Inc.

*R. J. Womack*

(Signed) R. J. Womack  
Midland Regional Manager

(Title)

Executed this 17 day of January, 1979.

WAIVER

State of New Mexico  
Energy and Minerals Department  
Oil Conservation Division  
P. O. Box 2088  
Santa Fe, NM 87501


Gentlemen:

This is to certify that SOHIO PETROLEUM COMPANY  
is the operator of an oil and gas lease adjacent to Sun Oil Company's Walter  
Lynch Lease in Lea County, New Mexico. We have been furnished a copy of their  
application to downhole commingle the Walter Lynch Well No. 2 and dual with  
the Paddock.

We have no objection to this application under the conditions set forth and  
hereby waive rights of protest.

Very truly yours,

SOHIO PETROLEUM COMPANY

  
\_\_\_\_\_  
(Signed)  
District Superintendent  
(Title)

Executed this 17th day of January, 1979.

Santa Fe  
JAN 11 1979  
[Stamp]

WAIVER

State of New Mexico  
Energy and Minerals Department  
Oil Conservation Division  
P. O. Box 2088  
Santa Fe, New Mexico 87501

Gentlemen:

This is to certify that Gulf Oil Corporation  
is the operator of an oil and gas lease adjacent to Sun Oil Company's Walter  
Lynch Lease in Lea County, New Mexico. We have been furnished a copy of their  
application to multiple complete the Walter Lynch Well No. 2 and supporting  
evidence.

We have no objection to this application under the conditions set forth and  
hereby waive rights of protest.

Very truly yours,

\_\_\_\_\_  
\_\_\_\_\_

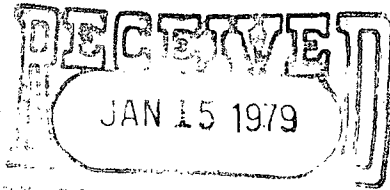
Well Location: 660' FWL & 1980' FSL,  
Sec. 1, T-22-S, R-37-E, Lea County,  
New Mexico.

\_\_\_\_\_  
B. J. Pankratz  
(Signed) B. J. Pankratz  
Manager-Engineering  
(Title)

Executed this 31 day of January, 1979  
1978.



**Marathon  
Oil Company**



P.O. Box 552  
Midland, Texas 79702  
Telephone 915/682-1626

OIL CONSERVATION CO., INC.  
Santa Fe

January 11, 1979

Mr. Carson Muntzel  
Sun Production Company  
P. O. Box 1861  
Midland, Texas 79702

Re: Waiver Request  
Walter Lynch No. 2  
660' FWL and 1980' FSL  
Sec. 1, T-22-S, R-37-E  
Lea County, New Mexico

Dear Mr. Muntzel:

Marathon Oil Company has reviewed your application for multiple completion on the above referenced well. We are returning the entire package to you because of the following:

1. The subject well was approved as a dual completion in 1974. (Order No. MC2142)
2. The diagramatic sketches furnished indicates that you intend for the well to remain a dual.
3. You desire to down-hole commingle the Drinkard and Wantz Granite Wash Zones, therefore, an application to down-hole commingle is in order.

Yours very truly,

A handwritten signature in cursive script that reads 'Robert L. McLean'.

Robert L. McLean  
District Engineer

RLM:pr  
Enclosures

cc: State of New Mexico  
Energy and Minerals Dept.  
Oil Conservation Division  
P. O. Box 2088  
Santa Fe, New Mexico 87501 w/o enclosures

OIL CONSERVATION COMMISSION  
Hobbs DISTRICT

OIL CONSERVATION COMMISSION  
BOX 2088  
SANTA FE, NEW MEXICO

DATE January 23, 1979

RE: Proposed MC X  
Proposed DHC X  
Proposed NSL \_\_\_\_\_  
Proposed SWD \_\_\_\_\_  
Proposed WFX \_\_\_\_\_  
Proposed PMX \_\_\_\_\_

Gentlemen:

I have examined the application dated \_\_\_\_\_  
for the Sun Oil Company Walter Lynch No. 2-L 1-22-37  
Operator Lease and Well No. Unit, S-T-R

and my recommendations are as follows:

O.K.---J.S.  
\_\_\_\_\_  
\_\_\_\_\_  
\_\_\_\_\_  
\_\_\_\_\_  
\_\_\_\_\_

Yours very truly,

