

12-9-04 DATE IN	SUSPENSE	ENGINEER Jones	LOGGED IN 12-9-04	TYPE PC 1135	APP NO. RSEM0434447420
--------------------	----------	----------------	-------------------	-----------------	------------------------

ABOVE THIS LINE FOR DIVISION USE ONLY

NEW MEXICO OIL CONSERVATION DIVISION
 - Engineering Bureau -
 1220 South St. Francis Drive, Santa Fe, NM 87505



ADMINISTRATIVE APPLICATION CHECKLIST

THIS CHECKLIST IS MANDATORY FOR ALL ADMINISTRATIVE APPLICATIONS FOR EXCEPTIONS TO DIVISION RULES AND REGULATIONS WHICH REQUIRE PROCESSING AT THE DIVISION LEVEL IN SANTA FE

Application Acronyms:

[NSL-Non-Standard Location] [NSP-Non-Standard Proration Unit] [SD-Simultaneous Dedication]
[DHC-Downhole Commingling] [CTB-Lease Commingling] [PLC-Pool/Lease Commingling]
[PC-Pool Commingling] [OLS - Off-Lease Storage] [OLM-Off-Lease Measurement]
[WFX-Waterflood Expansion] [PMX-Pressure Maintenance Expansion]
[SWD-Salt Water Disposal] [IPI-Injection Pressure Increase]
[EOR-Qualified Enhanced Oil Recovery Certification] [PPR-Positive Production Response]

- [1] **TYPE OF APPLICATION** - Check Those Which Apply for [A]
- [A] Location - Spacing Unit - Simultaneous Dedication
☐ NSL ☐ NSP ☐ SD
- Check One Only for [B] or [C]
- [B] Commingling - Storage - Measurement
☐ DHC ☐ CTB ☐ PLC ☒ PC ☐ OLS ☐ OLM
- [C] Injection - Disposal - Pressure Increase - Enhanced Oil Recovery
☐ WFX ☐ PMX ☐ SWD ☐ IPI ☐ EOR ☐ PPR
- [D] Other: Specify _____
- [2] **NOTIFICATION REQUIRED TO:** - Check Those Which Apply, or Does Not Apply
- [A] ☐ Working, Royalty or Overriding Royalty Interest Owners
- [B] ☐ Offset Operators, Leaseholders or Surface Owner
- [C] ☐ Application is One Which Requires Published Legal Notice
- [D] ☒ Notification and/or Concurrent Approval by BLM or SLO
 U.S. Bureau of Land Management - Commissioner of Public Lands, State Land Office
- [E] ☐ For all of the above, Proof of Notification or Publication is Attached, and/or,
- [F] ☐ Waivers are Attached
- [3] **SUBMIT ACCURATE AND COMPLETE INFORMATION REQUIRED TO PROCESS THE TYPE OF APPLICATION INDICATED ABOVE.**

[4] **CERTIFICATION:** I hereby certify that the information submitted with this application for administrative approval is **accurate** and **complete** to the best of my knowledge. I also understand that **no action** will be taken on this application until the required information and notifications are submitted to the Division.

Note: Statement must be completed by an individual with managerial and/or supervisory capacity.

Mary Corley
 Print or Type Name

Mary Corley
 Signature

Sr. Regulatory Analyst 12/07/2004
 Title Date
corleym1@bp.com
 e-mail Address

District I
1625 N. French Dr., Hobbs, NM 88240

District II
811 South First, Artesia, NM 88210

District III
1000 Rio Brazos Rd., Aztec, NM 87410

District IV
2040 South Pacheco, Santa Fe, NM 87505

State of New Mexico
Energy, Minerals & Natural Resources Department

OIL CONSERVATION DIVISION
2040 South Pacheco
Santa Fe, NM 87505

Form C-102
Revised August 15, 2000

Submit to Appropriate District Office
State Lease - 4 Copies
Fee Lease - 3 Copies

☐ AMENDED REPORT

WELL LOCATION AND ACREAGE DEDICATION PLAT

¹ API Number	² Pool Code 72319 & 71629	³ Pool Name Blanco Mesaverde & Basin Fruitland Coal
⁴ Property Code 000555	⁵ Property Name Florance Z	⁶ Well Number 3S & 40A
⁷ OGRID No. 000778	⁸ Operator Name BP America Production Company	⁹ Elevation

¹⁰ Surface Location



UL or lot no. Unit I	Section 21	Township 30N	Range 08W	Lot Idn	Feet from	North/South South	Feet from	East/West East	County San Juan
-------------------------	---------------	-----------------	--------------	---------	-----------	----------------------	-----------	-------------------	--------------------

¹¹ Bottom Hole Location If Different From Surface

UL or lot no.	Section	Township	Range	Lot Idn	Feet from	North/South	Feet	East/West	County
---------------	---------	----------	-------	---------	-----------	-------------	------	-----------	--------

¹² Dedicated Acres	¹³ Joint or Infill	¹⁴ Consolidation Code	¹⁵ Order No.
-------------------------------	-------------------------------	----------------------------------	-------------------------

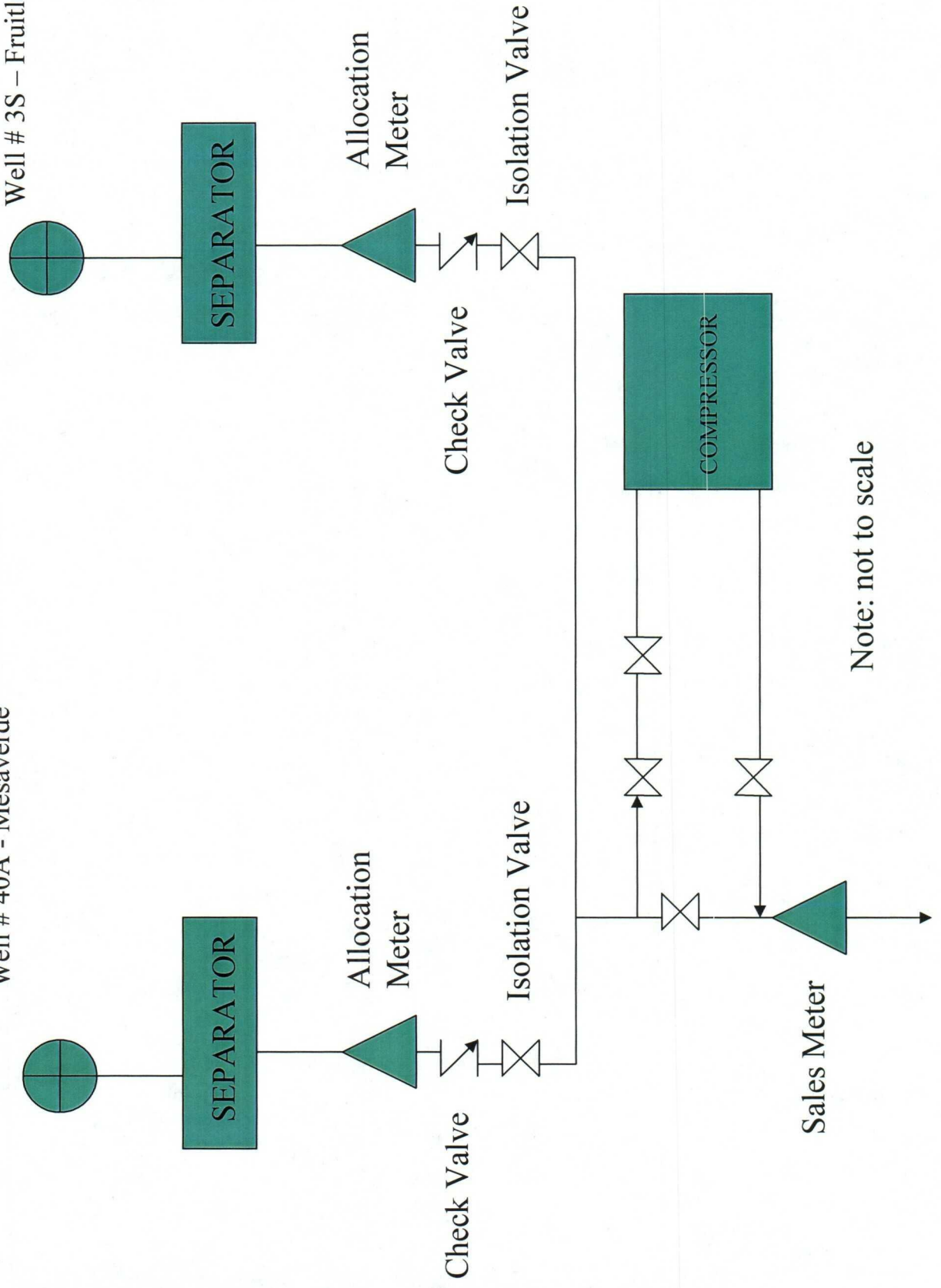
NO ALLOWABLE WILL BE ASSIGNED TO THIS COMPLETION UNTIL ALL INTERESTS HAVE BEEN CONSOLIDATED OR A NON-STANDARD UNIT HAS BEEN APPROVED BY THE DIVISION


				¹⁷ OPERATOR CERTIFICATION <i>I hereby certify that the information contained herein is true and complete to the best of my knowledge and belief.</i>  Signature Mary Corley Printed Name Sr. Regulatory Analyst Title 12/07/2004 Date
				¹⁸ SURVEYOR CERTIFICATION <i>I hereby certify that the well location shown on this plat was plotted from field notes of actual surveys made by me or under my supervision, and that the same is true and correct to the best of my belief.</i> on file Date of Survey Signature and Seal of Professional Surveyor: Certificate Number
				Florance Z 40A 30-045-22145 1490' FSL & 1080' FEL 
				Florance Z 3S 30-045-32428 1330' FSL & 890' FEL

Florence Z Proposed Shared Compression

Well # 40A - Mesaverde

Well # 3S - Fruitland Coal





BP America Production Company

San Juan Performance Unit
501 Westlake Park Boulevard
Houston, Texas 77079
Room 19.104

Brett Woody
Land Negotiator


Phone: 281.366.4691
Fax: 281.366.7099

December 7, 2004

New Mexico Oil Conservation Division
Energy and Minerals Department
P. O. Box 2088
Santa Fe, New Mexico 87501

Surface Commingling Application
Florance Z No. 40A
Florance Z No. 3S
Section 21, T30N, R08W
San Juan County, New Mexico

Please be advised that the working interest, royalty and overriding royalty interest owners are identical for each well.



Sincerely, Brett Woody
Land Negotiator