


State of New Mexico  
Oil Conservation Division  
Attention: Mr. Michael E. Stogner  
2040 South Pacheco  
Santa Fe, New Mexico 87505



RE: Unorthodox Drilling Location Application  
Avalon 1 Federal #2  
T21S, R26E, Sec. 1: Lots 33,34,39,40  
Eddy County, New Mexico

Gentlemen:


In the matter of the request by Bonneville Fuels Corporation for the administrative approval of the unorthodox drilling location for the Avalon 1 Federal #2 well, please be advised that the undersigned has no objection to the drilling of the subject well in accordance with the application filed by Bonneville, which includes the following:

1. Directionally drilling said well from the following Unorthodox Surface Location required by Topography:  
  
2686' FSL & 1999' FEL, Lot 31, Unit 'O',
2. Directionally drilling to an Orthodox Location in the Foster Draw Delaware Gas Pool, which meets the 660' setback requirements (1989' FSL & 1824' FEL, Lot 34, Unit 'R'), then continuing to directionally drill until reaching the anticipated, orthodox, bottom hole total depth location (1900' FSL & 1800' FEL, Lot 34, Unit 'R'), and
3. That said well be permitted to produce at capacity and without restriction from any portion of the wellbore which is orthodox by meeting the minimum 660' setback requirements.

The undersigned does hereby waive all objection to the administrative approval of this matter as described herein.

Company: HENRY TRUST

By: James B. Henry  
Name(print) JAMES B. HENRY  
Title: TRUSTEE  
Date: 3-13-00



State of New Mexico  
Oil Conservation Division  
Attention: Mr. Michael E. Stogner  
2040 South Pacheco  
Santa Fe, New Mexico 87505

RE: Unorthodox Drilling Location Application  
Avalon 1 Federal #2  
T21S, R26E, Sec. 1: Lots 33,34,39,40  
Eddy County, New Mexico

Gentlemen:

In the matter of the request by Bonneville Fuels Corporation for the administrative approval of the unorthodox drilling location for the Avalon 1 Federal #2 well, please be advised that the undersigned has no objection to the drilling of the subject well in accordance with the application filed by Bonneville, which includes the following:


1. Directionally drilling said well from the following Unorthodox Surface Location required by Topography:  
  
2686' FSL & 1999' FEL, Lot 31, Unit 'O',
2. Directionally drilling to an Orthodox Location in the Foster Draw Delaware Gas Pool, which meets the 660' setback requirements (1989' FSL & 1824' FEL, Lot 34, Unit 'R'), then continuing to directionally drill until reaching the anticipated, orthodox, bottom hole total depth location (1900' FSL & 1800' FEL, Lot 34, Unit 'R'), and
3. That said well be permitted to produce at capacity and without restriction from any portion of the wellbore which is orthodox by meeting the minimum 660' setback requirements.

The undersigned does hereby waive all objection to the administrative approval of this matter as described herein.

Company: ASPEN RES. CO.

By: [Signature]  
Name (print) F. N. RAD  
Title: OWNER  
Date: 3/20/00

State of New Mexico  
Oil Conservation Division  
Attention: Mr. Michael E. Stogner  
2040 South Pacheco  
Santa Fe, New Mexico 87505



RE: Unorthodox Drilling Location Application  
Avalon 1 Federal #2  
T21S, R26E, Sec. 1: Lots 33,34,39,40  
Eddy County, New Mexico

Gentlemen:

In the matter of the request by Bonneville Fuels Corporation for the administrative approval of the unorthodox drilling location for the Avalon 1 Federal #2 well, please be advised that the undersigned has no objection to the drilling of the subject well in accordance with the application filed by Bonneville, which includes the following:

1. Directionally drilling said well from the following Unorthodox Surface Location required by Topography:  
  
2686' FSL & 1999' FEL, Lot 31, Unit 'O',
2. Directionally drilling to an Orthodox Location in the Foster Draw Delaware Gas Pool, which meets the 660' setback requirements (1989' FSL & 1824' FEL, Lot 34, Unit 'R'), then continuing to directionally drill until reaching the anticipated, orthodox, bottom hole total depth location (1900' FSL & 1800' FEL, Lot 34, Unit 'R'), and
3. That said well be permitted to produce at capacity and without restriction from any portion of the wellbore which is orthodox by meeting the minimum 660' setback requirements.

The undersigned does hereby waive all objection to the administrative approval of this matter as described herein.

Company: McPeters Family Trust

By: K. D. McPeters  
Name(print) K. D. McPeters  
Title: Trustee  
Date: 3-20-2000

State of New Mexico  
Oil Conservation Division  
Attention: Mr. Michael E. Stogner  
2040 South Pacheco  
Santa Fe, New Mexico 87505

RE: Unorthodox Drilling Location Application  
Avalon 1 Federal #2  
T21S, R26E, Sec. 1: Lots 33,34,39,40  
Eddy County, New Mexico

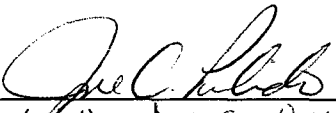
Gentlemen:

In the matter of the request by Bonneville Fuels Corporation for the administrative approval of the unorthodox drilling location for the Avalon 1 Federal #2 well, please be advised that the undersigned has no objection to the drilling of the subject well in accordance with the application filed by Bonneville, which includes the following:


1. Directionally drilling said well from the following Unorthodox Surface Location required by Topography:  
  
2686' FSL & 1999' FEL, Lot 31, Unit 'O',
2. Directionally drilling to an Orthodox Location in the Foster Draw Delaware Gas Pool, which meets the 660' setback requirements (1989' FSL & 1824' FEL, Lot 34, Unit 'R'), then continuing to directionally drill until reaching the anticipated, orthodox, bottom hole total depth location (1900' FSL & 1800' FEL, Lot 34, Unit 'R'), and
3. That said well be permitted to produce at capacity and without restriction from any portion of the wellbore which is orthodox by meeting the minimum 660' setback requirements.

The undersigned does hereby waive all objection to the administrative approval of this matter as described herein.

Company: Lowe Partners, LP

By:   
Name(print) Joe C. Pulido  
Title: Manager  
Date: 3/24/00

State of New Mexico  
Oil Conservation Division  
Attention: Mr. Michael E. Stogner  
2040 South Pacheco  
Santa Fe, New Mexico 87505



RE: Unorthodox Drilling Location Application  
Avalon 1 Federal #2  
T21S, R26E, Sec. 1: Lots 33,34,39,40  
Eddy County, New Mexico

Gentlemen:

In the matter of the request by Bonneville Fuels Corporation for the administrative approval of the unorthodox drilling location for the Avalon 1 Federal #2 well, please be advised that the undersigned has no objection to the drilling of the subject well in accordance with the application filed by Bonneville, which includes the following:

1. Directionally drilling said well from the following Unorthodox Surface Location required by Topography:

2686' FSL & 1999' FEL, Lot 31, Unit 'O',

2. Directionally drilling to an Orthodox Location in the Foster Draw Delaware Gas Pool, which meets the 660' setback requirements (1989' FSL & 1824' FEL, Lot 34, Unit 'R'), then continuing to directionally drill until reaching the anticipated, orthodox, bottom hole total depth location (1900' FSL & 1800' FEL, Lot 34, Unit 'R'), and
3. That said well be permitted to produce at capacity and without restriction from any portion of the wellbore which is orthodox by meeting the minimum 660' setback requirements.

The undersigned does hereby waive all objection to the administrative approval of this matter as described herein.

Company: W.A. Tourman

By: [Signature]

Name(print) W.A. Tourman

Title:

Date: Mar. 24, 2000

State of New Mexico  
Oil Conservation Division  
Attention: Mr. Michael E. Stogner  
2040 South Pacheco  
Santa Fe, New Mexico 87505

RECEIVED  
MAR 27 1999

RE: Unorthodox Drilling Location Application  
Avalon 1 Federal #2  
T21S, R26E, Sec. 1: Lots 33,34,39,40  
Eddy County, New Mexico

Gentlemen:

In the matter of the request by Bonneville Fuels Corporation for the administrative approval of the unorthodox drilling location for the Avalon 1 Federal #2 well, please be advised that the undersigned has no objection to the drilling of the subject well in accordance with the application filed by Bonneville, which includes the following:

1. Directionally drilling said well from the following Unorthodox Surface Location required by Topography:

2686' FSL & 1999' FEL, Lot 31, Unit 'O',

2. Directionally drilling to an Orthodox Location in the Foster Draw Delaware Gas Pool, which meets the 660' setback requirements (1989' FSL & 1824' FEL, Lot 34, Unit 'R'), then continuing to directionally drill until reaching the anticipated, orthodox, bottom hole total depth location (1900' FSL & 1800' FEL, Lot 34, Unit 'R'), and

3. That said well be permitted to produce at capacity and without restriction from any portion of the wellbore which is orthodox by meeting the minimum 660' setback requirements.

The undersigned does hereby waive all objection to the administrative approval of this matter as described herein.

Devon Energy Production Company, L.P.

By: Devon Energy Management Company, L.L.C.,

Company: General Partner

By:


Name(print) Kevin B. Harwi

Title: District Land Supervisor

Date: March 23, 2000

DEVON ENERGY PRODUCTION COMPANY, L.P.  
20 N. BROADWAY STE. 1500  
OKLAHOMA CITY, OK 73102-8260

State of New Mexico  
Oil Conservation Division  
Attention: Mr. Michael E. Stogner  
2040 South Pacheco  
Santa Fe, New Mexico 87505



RE: Unorthodox Drilling Location Application  
Avalon 1 Federal #2  
T21S, R26E, Sec. 1: Lots 33,34,39,40  
Eddy County, New Mexico

Gentlemen:

In the matter of the request by Bonneville Fuels Corporation for the administrative approval of the unorthodox drilling location for the Avalon 1 Federal #2 well, please be advised that the undersigned has no objection to the drilling of the subject well in accordance with the application filed by Bonneville, which includes the following:


1. Directionally drilling said well from the following Unorthodox Surface Location required by Topography:  
2686' FSL & 1999' FEL, Lot 31, Unit 'O',
2. Directionally drilling to an Orthodox Location in the Foster Draw Delaware Gas Pool, which meets the 660' setback requirements (1989' FSL & 1824' FEL, Lot 34, Unit 'R'), then continuing to directionally drill until reaching the anticipated, orthodox, bottom hole total depth location (1900' FSL & 1800' FEL, Lot 34, Unit 'R'), and
3. That said well be permitted to produce at capacity and without restriction from any portion of the wellbore which is orthodox by meeting the minimum 660' setback requirements.

The undersigned does hereby waive all objection to the administrative approval of this matter as described herein.

Company: Robert H. Angevine

By: Robert H. Angevine  
Name(print) Robert H. Angevine  
Title: Owner  
Date: 03-24-00

State of New Mexico  
Oil Conservation Division  
Attention: Mr. Michael E. Stogner  
2040 South Pacheco  
Santa Fe, New Mexico 87505



RE: Unorthodox Drilling Location Application  
Avalon 1 Federal #2  
T21S, R26E, Sec. 1: Lots 33,34,39,40  
Eddy County, New Mexico


Gentlemen:

In the matter of the request by Bonneville Fuels Corporation for the administrative approval of the unorthodox drilling location for the Avalon 1 Federal #2 well, please be advised that the undersigned has no objection to the drilling of the subject well in accordance with the application filed by Bonneville, which includes the following:

1. Directionally drilling said well from the following Unorthodox Surface Location required by Topography:  
2686' FSL & 1999' FEL, Lot 31, Unit 'O',
2. Directionally drilling to an Orthodox Location in the Foster Draw Delaware Gas Pool, which meets the 660' setback requirements (1989' FSL & 1824' FEL, Lot 34, Unit 'R'), then continuing to directionally drill until reaching the anticipated, orthodox, bottom hole total depth location (1900' FSL & 1800' FEL, Lot 34, Unit 'R'), and
3. That said well be permitted to produce at capacity and without restriction from any portion of the wellbore which is orthodox by meeting the minimum 660' setback requirements.


The undersigned does hereby waive all objection to the administrative approval of this matter as described herein.

Company: Ocean Energy Resources, Inc.

By:   
Name(print) Derold Maney  
Title: Senior Staff Landman  
Date: 3-24-00



State of New Mexico  
Oil Conservation Division  
Attention: Mr. Michael E. Stogner  
2040 South Pacheco  
Santa Fe, New Mexico 87505



RE: Unorthodox Drilling Location Application  
Avalon 1 Federal #2  
T21S, R26E, Sec. 1: Lots 33,34,39,40  
Eddy County, New Mexico

Gentlemen:

In the matter of the request by Bonneville Fuels Corporation for the administrative approval of the unorthodox drilling location for the Avalon 1 Federal #2 well, please be advised that the undersigned has no objection to the drilling of the subject well in accordance with the application filed by Bonneville, which includes the following:

1. Directionally drilling said well from the following Unorthodox Surface Location required by Topography:  
  
2686' FSL & 1999' FEL, Lot 31, Unit 'O',
2. Directionally drilling to an Orthodox Location in the Foster Draw Delaware Gas Pool, which meets the 660' setback requirements (1989' FSL & 1824' FEL, Lot 34, Unit 'R'), then continuing to directionally drill until reaching the anticipated, orthodox, bottom hole total depth location (1900' FSL & 1800' FEL, Lot 34, Unit 'R'), and
3. That said well be permitted to produce at capacity and without restriction from any portion of the wellbore which is orthodox by meeting the minimum 660' setback requirements.

The undersigned does hereby waive all objection to the administrative approval of this matter as described herein.

Company: Fasken Oil and Ranch, Ltd.  
Fasken Land and Minerals, Ltd.

By: Sally Kvasnicka  
Name(print) Sally Kvasnicka  
Title: Land Manager  
Date: 3-24-00