









R0073141



## Legend

-  Parcels
-  Condos
-  Lots
-  Subdivisions
-  Township
-  Sections
-  Quarter Sections

1 inch = 979 feet

As a service provided to the public, the Assessor's Office has compiled the following collection of available data.

The San Juan County Assessor's Office assumes no liability for the accuracy of the information provided and it is not intended to be used as a survey.

The data contained herein was derived from the most current information available at the time of publishing. While the San Juan County Assessor's Office makes every effort to provide accurate and complete information, the data contained on this map is subject to change.

The San Juan County Assessor's Office provides no warranty, expressed or implied, as to the accuracy, reliability or completeness of furnished data.

