

DATE IN 07/05/2013	ENGINEER PG	LOGGED IN 07/05/2013	TYPE NSL	APP NO. PPRG1318932662
-----------------------	----------------	-------------------------	-------------	---------------------------

ABOVE THIS LINE FOR DIVISION USE ONLY

ADMINISTRATIVE APPLICATION CHECKLIST

THIS CHECKLIST IS MANDATORY FOR ALL ADMINISTRATIVE APPLICATIONS FOR EXCEPTIONS TO DIVISION RULES AND REGULATIONS WHICH REQUIRE PROCESSING AT THE DIVISION LEVEL IN SANTA FE

Application Acronyms:

[NSL-Non-Standard Location] **[NSP-Non-Standard Proration Unit]** **[SD-Simultaneous Dedication]**
[DHC-Downhole Commingling] **[CTB-Lease Commingling]** **[PLC-Pool/Lease Commingling]**
[PC-Pool Commingling] **[OLS - Off-Lease Storage]** **[OLM-Off-Lease Measurement]**
[WFX-Waterflood Expansion] **[PMX-Pressure Maintenance Expansion]**
[SWD-Salt Water Disposal] **[IPI-Injection Pressure Increase]**
[EOR-Qualified Enhanced Oil Recovery Certification] **[PPR-Positive Production Response]**

[1] TYPE OF APPLICATION - Check Those Which Apply for [A]

[A] Location - Spacing Unit - Simultaneous Dedication
☒ NSL ☐ NSP ☐ SD

Check One Only for [B] or [C]

[B] Commingling - Storage - Measurement
☐ DHC ☐ CTB ☐ PLC ☐ PC ☐ OLS ☐ OLM

[C] Injection - Disposal - Pressure Increase - Enhanced Oil Recovery
☐ WFX ☐ PMX ☐ SWD ☐ IPI ☐ EOR ☐ PPR

[D] Other: Specify _____

[2] NOTIFICATION REQUIRED TO: - Check Those Which Apply, or ☐ Does Not Apply

[A] ☐ Working, Royalty or Overriding Royalty Interest Owners

[B] ☒ Offset Operators, Leaseholders or Surface Owner

[C] ☐ Application is One Which Requires Published Legal Notice

[D] ☐ Notification and/or Concurrent Approval by BLM or SLO
 U.S. Bureau of Land Management - Commissioner of Public Lands, State Land Office

[E] ☒ For all of the above, Proof of Notification or Publication is Attached, and/or,

[F] ☐ Waivers are Attached

[3] SUBMIT ACCURATE AND COMPLETE INFORMATION REQUIRED TO PROCESS THE TYPE OF APPLICATION INDICATED ABOVE.

[4] **CERTIFICATION:** I hereby certify that the information submitted with this application for administrative approval is **accurate** and **complete** to the best of my knowledge. I also understand that **no action** will be taken on this application until the required information and notifications are submitted to the Division.

Note: Statement must be completed by an individual with managerial and/or supervisory capacity.

PAUL C. THOMPSON
Print or Type Name

Paul C. Thompson
Signature

PRESIDENT
Title

7/2/13
Date

e-mail Address

Part of DHC Application
 30-045-34747
 Glade Park #1
 Thompson for
 Oper: Memnon
 Oil & Gas

2013 JUL -5 P 2:31
 RECEIVED OGD



THOMPSON ENGINEERING &
PRODUCTION CORP

Petroleum Engineering Consulting
Lease Management
Contract Pumping

7415 East Main
Farmington, New Mexico 87402
(505) 327-4892 • Fax: (505) 327-9834

July 2, 2013

Ms. Jami Bailey
New Mexico Oil Conservation Division
1220 S. St. Francis Drive
Santa Fe, NM 87505

Re: Non-Standard Location Application
Thompson Engineering and Production Corp.
Glade Park #1
2484' FNL & 1861' FWL
Section 9, T29N R13W
San Juan County, NM
Wildcat Fruitland Sand

Dear Ms. Bailey,

Thompson Engineering and Production Corp. (TEPC) requests administrative approval to complete a Wildcat Fruitland Sand in the existing Glade Park #1 well bore in a non-standard location. The Glade Park #1 is located within the city limits of Farmington, NM. The Glade Park #1 was drilled in the only location in the quarter section that met the City of Farmington set-back requirements and was acceptable to adjacent surface owners. If the Fruitland Sand completion is successful, the plan is to down hole commingle the production with the existing Fruitland Coal production. The DHC request will be a separate application.

TEPC owns the mineral rights in the SW/4 of Section 9 which is the direction that this well encroaches upon. XTO owns the other offsetting proration units and has been notified of this application by certified mail.

Thank you for your consideration in this matter and if you have any questions, please do not hesitate to call upon me.

Sincerely,

Paul C. Thompson, P.E.

District I

1625 N. French Dr., Hobbs, NM 88240
Phone:(505) 393-6161 Fax:(505) 393-0720

District II

1301 W. Grand Ave., Artesia, NM 88210
Phone:(505) 748-1283 Fax:(505) 748-9720

District III

1000 Rio Brazos Rd., Aztec, NM 87410
Phone:(505) 334-6178 Fax:(505) 334-6170

District IV

1220 S. St Francis Dr., Santa Fe, NM 87505
Phone:(505) 476-3470 Fax:(505) 476-3462

State of New Mexico
Energy, Minerals and Natural Resources
Oil Conservation Division
1220 S. St Francis Dr.
Santa Fe, NM 87505

Form C-102
Permit 117057

WELL LOCATION AND ACREAGE DEDICATION PLAT

1. API Number 30-045-34747	2. Pool Code 96939 GB	3. Well Name WILDCAT FRUITLAND SAND	
4. Property Code 37222	5. Property Name GLADE PARK	6. Well No. 001	
7. OGRID No. 14634	8. Operator Name MERRION OIL & GAS CORP	9. Elevation 5354	


10. Surface Location

UL - Lot EF	Section 9	Township 29N	Range 13W	Lot Idn	Feet From 2484	N/S Line N	Feet From 1861	E/W Line W	County SAN JUAN
-----------------------	---------------------	------------------------	---------------------	---------	--------------------------	----------------------	--------------------------	----------------------	---------------------------

11. Bottom Hole Location If Different From Surface

UL - Lot	Section	Township	Range	Lot Idn	Feet From	N/S Line	Feet From	E/W Line	County
12. Dedicated Acres 160.00		13. Joint or Infill		14. Consolidation Code		15. Order No.			

NO ALLOWABLE WILL BE ASSIGNED TO THIS COMPLETION UNTIL ALL INTERESTS HAVE BEEN CONSOLIDATED OR A NON-STANDARD UNIT HAS BEEN APPROVED BY THE DIVISION

**OPERATOR CERTIFICATION**

I hereby certify that the information contained herein is true and complete to the best of my knowledge and belief, and that this organization either owns a working interest or unleased mineral interest in the land including the proposed bottom hole location(s) or has a right to drill this well at this location pursuant to a contract with an owner of such a mineral or working interest, or to a voluntary pooling agreement or a compulsory pooling order heretofore entered by the division.

E-Signed By:

Title:

Date:

Milana Thompson
Regulatory Compliance Spec
8/5/10


SURVEYOR CERTIFICATION

I hereby certify that the well location shown on this plat was plotted from field notes of actual surveys made by me or under my supervision, and that the same is true and correct to the best of my belief.

Surveyed By: Gerald Huddleston

Date of Survey: 9/1/2008

Certificate Number: 6844



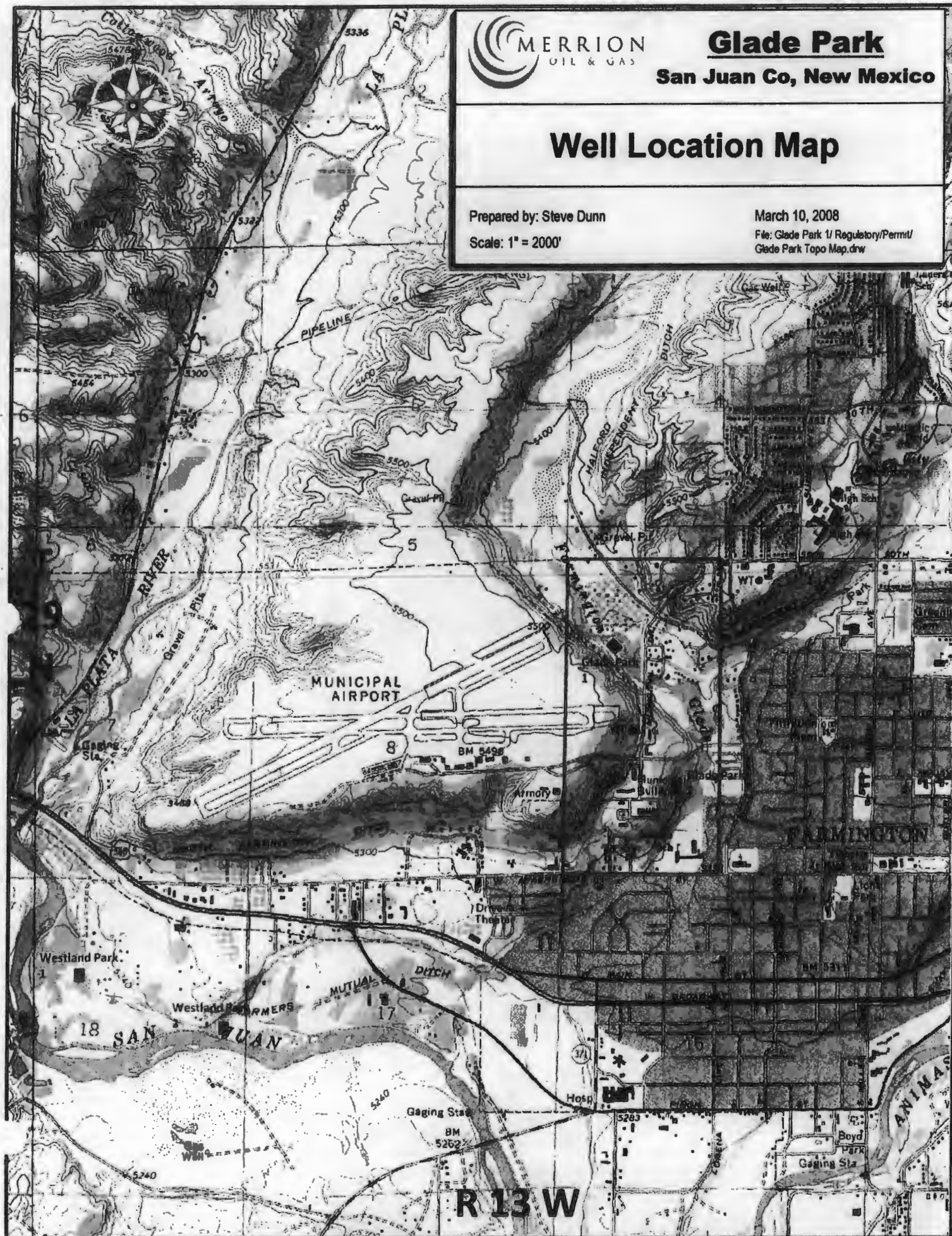
Well Location Map

Prepared by: Steve Dunn

Scale: 1" = 2000'

March 10, 2008

File: Glade Park 1/ Regulatory/Permit/
Glade Park Topo Map.dwg





THOMPSON

ENGINEERING &
PRODUCTION CORP.

Petroleum Engineering Consulting
Lease Management
Contract Pumping

7415 East Main
Farmington, New Mexico 87402
(505) 327-4892 • Fax: (505) 327-9834

SECTION 9, T29N, R13W			
OFFSET		OPERATORS	
6	5	4	3
	XTO	XTO	
7	8	XTO X GLADE PARK #1 TERC	10
	XTO	XTO	
18	17	16	15
19	20	21	22



THOMPSON ENGINEERING &
PRODUCTION CORP.

Petroleum Engineering Consulting
Lease Management
Contract Pumping

7415 East Main
Farmington, New Mexico 87402
(505) 327-4892 • Fax: (505) 327-9834

CERTIFIED- RETURN RECEIPT

July 2, 2013

Mr. Chris Spencer
XTO Energy
810 Houston Street
Fort Worth, TX 76102-6298

Re: Non-Standard Location Application
Thompson Engineering and Production Corp.
Glade Park #1
2484' FNL & 1861' FWL
Section 9, T29N R13W
San Juan County, NM
Wildcat Fruitland Sand

Dear Mr. Spencer,

Thompson Engineering and Production Corp. (TEPC) has applied to the New Mexico Oil Conservation Division for administrative approval to complete a Wildcat Fruitland Sand in the existing Glade Park #1 well bore in a non-standard location. TEPC proposes to commingle any gas production with the existing Fruitland Coal production. Our research indicates that XTO is an offsetting operator to the northwest quarter of Section 9, T29N, R13W. You are being notified of this application pursuant to NMOC rules.

If you desire to submit remarks concerning the application, please send them to the New Mexico Oil Conservation Division, 1220 S. St. Francis Drive, Santa Fe, New Mexico, within 20 days from the receipt of this notice. If you have no objection to the proposal, no action is required on your part.

Thank you for your consideration in this matter and if you have any questions, please do not hesitate to call upon me.

Sincerely,

Paul C. Thompson, P.E.

PLACE STICKER AT TOP OF ENVELOPE TO THE RIGHT
OF THE RETURN ADDRESS, FOLD AT DOTTED LINE

CERTIFIED MAIL™



7012 2920 0002 4432 0899
7012 2920 0002 4432 0899

**U.S. Postal Service™
CERTIFIED MAIL™ RECEIPT**
(Domestic Mail Only; No Insurance Coverage Provided)

For delivery information visit our website at www.usps.com

Postage	\$ 4.10
Certified Fee	3.10
Return Receipt Fee (Endorsement Required)	2.55
Restricted Delivery Fee (Endorsement Required)	
Total Postage & Fees	\$6.11

Postmark
Here

Sent To: **XTD Energy - Chris Spencer**
Street, Apt. No. or P.O. Box No.: **810 Horston Street**
City, State, ZIP+4: **Fort Worth, TX 76102-6298**

PS Form 3800, August 2006

See Reverse for Instructions

SENDER: COMPLETE THIS SECTION

- Complete items 1, 2, and 3. Also complete item 4 if Restricted Delivery is desired.
- Print your name and address on the reverse so that we can return the card to you.
- Attach this card to the back of the mailpiece, or on the front if space permits.

1. Article Addressed to:

XTD Energy
Attn: Chris Spencer
810 Horston Street
Fort Worth, TX 76102-6298

2. Article Number

(Transfer from service label)

7012 2920 0002 4432 0899

COMPLETE THIS SECTION ON DELIVERY

A. Signature

X

☐ Agent

☐ Addressee

B. Received by (Printed Name)

C. Date of Delivery

D. Is delivery address different from item 1? ☐ Yes

If YES, enter delivery address below: ☐ No

3. Service Type

☒ Certified Mail

☐ Express Mail

☐ Registered

☒ Return Receipt for Merchandise

☐ Insured Mail

☐ C.O.D.

4. Restricted Delivery? (Extra Fee)

☐ Yes

PS Form 3811, February 2004

Domestic Return Receipt

102595-02-M-1540