

DATE IN 07/23/13	SUSPENSE	ENGINEER	LOGGED IN 07/31/2013	TYPE NSL	APP NO PPAG1321260704
---------------------	----------	----------	-------------------------	-------------	--------------------------

RECEIVED

ABOVE THIS LINE FOR DIVISION USE ONLY

2013 JUL 23 10:03  
NEW MEXICO OIL CONSERVATION DIVISION  
- Engineering Bureau -  
1220 South St. Francis Drive, Santa Fe, NM 87505



6946

## ADMINISTRATIVE APPLICATION CHECKLIST

THIS CHECKLIST IS MANDATORY FOR ALL ADMINISTRATIVE APPLICATIONS FOR EXCEPTIONS TO DIVISION RULES AND REGULATIONS WHICH REQUIRE PROCESSING AT THE DIVISION LEVEL IN SANTA FE

### Application Acronyms:

[NSL-Non-Standard Location] [NSP-Non-Standard Proration Unit] [SD-Simultaneous Dedication]  
[DHC-Downhole Commingling] [CTB-Lease Commingling] [PLC-Pool/Lease Commingling]  
[PC-Pool Commingling] [OLS - Off-Lease Storage] [OLM-Off-Lease Measurement]  
[WFX-Waterflood Expansion] [PMX-Pressure Maintenance Expansion]  
[SWD-Salt Water Disposal] [IPI-Injection Pressure Increase]  
[EOR-Qualified Enhanced Oil Recovery Certification] [PPR-Positive Production Response]

30-015-40661  
BoPCO

### (1) TYPE OF APPLICATION - Check Those Which Apply for [A]

[A] Location - Spacing Unit - Simultaneous Dedication  
☒ NSL ☐ NSP ☐ SD

Check One Only for [B] or [C]

[B] Commingling - Storage - Measurement  
☐ DHC ☐ CTB ☐ PLC ☐ PC ☐ OLS ☐ OLM

[C] Injection - Disposal - Pressure Increase - Enhanced Oil Recovery  
☐ WFX ☐ PMX ☐ SWD ☐ IPI ☐ EOR ☐ PPR

[D] Other: Specify \_\_\_\_\_

Poker Lake Unit  
Big Sinks 2-25-30  
State Well #2H

### (2) NOTIFICATION REQUIRED TO: - Check Those Which Apply, or Does Not Apply

[A] ☐ Working, Royalty or Overriding Royalty Interest Owners

[B] ☒ Offset Operators, Leaseholders or Surface Owner

[C] ☐ Application is One Which Requires Published Legal Notice

[D] ☐ Notification and/or Concurrent Approval by BLM or SLO  
U.S. Bureau of Land Management - Commissioner of Public Lands, State Land Office

[E] ☐ For all of the above, Proof of Notification or Publication is Attached, and/or,

[F] ☐ Waivers are Attached

### (3) SUBMIT ACCURATE AND COMPLETE INFORMATION REQUIRED TO PROCESS THE TYPE OF APPLICATION INDICATED ABOVE.

(4) **CERTIFICATION:** I hereby certify that the information submitted with this application for administrative approval is accurate and complete to the best of my knowledge. I also understand that no action will be taken on this application until the required information and notifications are submitted to the Division.

Note: Statement must be completed by an individual with managerial and/or supervisory capacity.

James Bruce  
Print or Type Name

Signature

Attorney  
Title

Date

jamesbruc@aol.com  
e-mail Address

7/19/13

**JAMES BRUCE**  
ATTORNEY AT LAW

POST OFFICE BOX 1056  
SANTA FE, NEW MEXICO 87504

369 MONTEZUMA, NO. 213  
SANTA FE, NEW MEXICO 87501

(505) 982-2043 (Phone)  
(505) 660-6612 (Cell)  
(505) 982-2151 (Fax)

[jamesbruc@aol.com](mailto:jamesbruc@aol.com)

July 19, 2013

David K. Brooks  
Oil Conservation Division  
1220 South St. Francis Drive  
Santa Fe, New Mexico 87505

Dear Mr. Brooks:

Pursuant to NMAC 19.15.15.13, BOPCO, L.P. applies for approval of an unorthodox oil well location for the following well:

<u>Well:</u>	Poker Lake Unit Big Sinks 2-25-30 State Well No. 2H
<u>Surface location:</u>	75 feet FSL & 220 feet FEL
<u>Bottom hole location:</u>	46 feet FNL & 206 feet FEL
<u>Well unit (project area):</u>	Lot 1, SE $\frac{1}{4}$ NE $\frac{1}{4}$ , and E $\frac{1}{2}$ SE $\frac{1}{4}$ (E $\frac{1}{2}$ E $\frac{1}{2}$ ) of Section 2, Township 25 South, Range 30 East, N.M.P.M., Eddy County, New Mexico

The well was drilled to a depth sufficient to test the (wildcat) Bone Spring formation. The formation is spaced on statewide rules, with 40 acre spacing, and wells to be located no closer than 330 feet to a quarter-quarter section line.


The original well location is shown on the Form C-102 attached as **Exhibit A**. During drilling, the well had to be sidetracked because of a bit left in the hole. As a result, the well's pathway was altered. A Form C-102 for the well, as drilled, is attached as **Exhibit B**.

The well's original surface and bottom hole locations were unorthodox simply to maximize the productive length of the wellbore. The well's location, as drilled, is unorthodox for the entire length of the wellbore.

The offset working interest owner in the SE¼ §35-24S-30E and SW¼ §36-24S-30E is Mobil Producing Texas & New Mexico Inc. The offset working interest owners in the W½W½ §1, N½ §11, and N½ §12 are BOPCO-related entities. Notice has been sent to Mobil.<sup>1</sup> **Exhibit C.**

Please contact me if you need any further information on this application.

Very truly yours,



James Bruce

Attorney for BOPCO, L.P.

---

<sup>1</sup> BOPCO drilled the subject well under a term assignment from Mobil covering Section 2.

DISTRICT I  
1625 N. French Dr., Hobbs, NM 88240

DISTRICT II  
1301 W. Grand Avenue, Artesia, NM 88210

DISTRICT III  
1000 Rio Brazos Rd., Aztec, NM 87410

DISTRICT IV  
1220 S. St. Francis Dr., Santa Fe, NM 87505

State of New Mexico  
Energy, Minerals and Natural Resources Department

Form C-102  
Revised July 16, 2010  
Submit one copy to appropriate  
District Office

OIL CONSERVATION DIVISION  
1220 South St. Francis Dr.  
Santa Fe, New Mexico 87505

WELL LOCATION AND ACREAGE DEDICATION PLAT

☐ AMENDED REPORT

API Number <b>30-015-40661</b>	Pool Code	Pool Name <b>Avalon</b>
Property Code <b>310001</b>	Property Name <b>PLU BIG SINKS 2-25-30 STATE</b>	Well Number <b>2H</b>
OGRID No. <b>260737</b>	Operator Name <b>BOPCO, L.P.</b>	Elevation <b>3353'</b>

Surface Location

UL or lot No.	Section	Township	Range	Lot Idn	Feet from the	North/South line	Feet from the	East/West line	County
<b>P</b>	<b>2</b>	<b>25 S</b>	<b>30 E</b>		<b>75</b>	<b>SOUTH</b>	<b>220</b>	<b>EAST</b>	<b>EDDY</b>

Bottom Hole Location If Different From Surface

UL or lot No.	Section	Township	Range	Lot Idn	Feet from the	North/South line	Feet from the	East/West line	County
<b>LOT 1</b>	<b>2</b>	<b>25 S</b>	<b>30 E</b>		<b>65</b>	<b>NORTH</b>	<b>580</b>	<b>EAST</b>	<b>EDDY</b>

Dedicated Acres	Joint or Infill	Consolidation Code	Order No.
<b>160</b>			

NO ALLOWABLE WILL BE ASSIGNED TO THIS COMPLETION UNTIL ALL INTERESTS HAVE BEEN CONSOLIDATED  
OR A NON-STANDARD UNIT HAS BEEN APPROVED BY THE DIVISION

<p>LOT 4</p> <p>LOT 3</p> <p>LOT 2</p> <p>LOT 1</p> <p>PROPOSED BOTTOM HOLE LOCATION</p> <p>Lot - N 32°10'00.55" Long - W 103°50'39.44" NMSPC- N 424754.054 E 651326.749 (NAD-27)</p> <p>EXHIBIT <b>A</b></p> <p>SURFACE LOCATION</p> <p>Lot - N 32°09'09.02" Long - W 103°50'35.69" NMSPC- N 419548.75 E 651672.72 (NAD-27)</p> <p>PROJECT AREA</p> <p>PRODUCING AREA</p> <p>580'</p> <p>75'</p> <p>220'</p>	<p><b>OPERATOR CERTIFICATION</b></p> <p>I hereby certify that the information contained herein is true and complete to the best of my knowledge and belief, and that this organization either owns a working interest or unleased mineral interest in the land including the proposed bottom hole location or has a right to drill this well at this location pursuant to a contract with an owner of such a mineral or working interest, or to a voluntary pooling agreement or a compulsory pooling order heretofore entered by the division.</p> <p><i>Jeremy Braden</i> 12-12-12 Signature Date</p> <p><b>Jeremy Braden</b> Printed Name</p> <p><b>jbraden@basspet.com</b> Email Address</p> <p><b>SURVEYOR CERTIFICATION</b></p> <p>I hereby certify that the well location shown on this plat was plotted from field notes of actual surveys made by me or under my supervision and that the same is true and correct to the best of my belief.</p> <p><b>GARY L. JONES</b> Date Surveyed</p> <p><b>GARY L. JONES</b> Signature &amp; Seal of Professional Surveyor</p> <p><b>26955</b> Certificate No.</p> <p><b>7977</b> BASIN SURVEYS</p> <p><b>26955</b></p>
---	--

DISTRICT I  
1626 N. French Dr., Hobbs, NM 88240

DISTRICT II  
1301 W. Grand Avenue, Artesia, NM 88210

DISTRICT III  
1000 Rio Brazos Rd., Aztec, NM 87410

DISTRICT IV  
1220 S. St. Francis Dr., Santa Fe, NM 87505

State of New Mexico  
Energy, Minerals and Natural Resources Department

Form C-102  
Revised July 16, 2010

Submit one copy to appropriate  
District Office

OIL CONSERVATION DIVISION  
1220 South St. Francis Dr.  
Santa Fe, New Mexico 87505

WELL LOCATION AND ACREAGE DEDICATION PLAT

☐ AMENDED REPORT

API Number <b>30-015-40661</b>	Pool Code <b>97913</b>	Pool Name <b>Wildcat; G-06 S2530020; Bone Spring</b>
Property Code <b>30642</b>	Property Name <b>PLU BIG SINKS 2-25-30 STATE</b>	Well Number <b>2H</b>
OGRID No. <b>260737</b>	Operator Name <b>BOPCO, L.P.</b>	Elevation <b>3353'</b>

Surface Location

UL or lot No.	Section	Township	Range	Lot Idn	Feet from the	North/South line	Feet from the	East/West line	County
P	2	25 S	30 E		75	SOUTH	220	EAST	EDDY

Bottom Hole Location If Different From Surface

UL or lot No.	Section	Township	Range	Lot Idn	Feet from the	North/South line	Feet from the	East/West line	County
LOT 1	2	25 S	30 E		46	NORTH	206	EAST	EDDY

Dedicated Acres	Joint or Infill	Consolidation Code	Order No.
<b>320</b>			

NO ALLOWABLE WILL BE ASSIGNED TO THIS COMPLETION UNTIL ALL INTERESTS HAVE BEEN CONSOLIDATED  
OR A NON-STANDARD UNIT HAS BEEN APPROVED BY THE DIVISION

<p>LOT 4</p> <p>LOT 3</p> <p>LOT 2</p> <p>LOT 1</p> <p>PROPOSED BOTTOM HOLE LOCATION Lot - N 32°10'00.74" Long - W 103°50'35.09" NMSPCE- N 424774.4 E 651700.6 (NAD-27)</p> <p>EXHIBIT <b>B</b></p> <p>SURFACE LOCATION Lot - N 32°09'09.02" Long - W 103°50'35.69" NMSPCE- N 419548.75 E 651672.72 (NAD-27)</p> <p>PROJECT AREA PRODUCING AREA</p>	<p><b>OPERATOR CERTIFICATION</b></p> <p>I hereby certify that the information contained herein is true and complete to the best of my knowledge and belief, and that this organization either owns a working interest or unleased mineral interest in the land including the proposed bottom hole location or has a right to drill this well at this location pursuant to a contract with an owner of such a mineral or working interest, or to a voluntary pooling agreement or a compulsory pooling order heretofore entered by the division.</p> <p>Signature _____ Date _____</p> <p><b>Tracie J Cherry</b> Printed Name <b>tjcherry@basspet.com</b> Email Address</p> <p><b>SURVEYOR CERTIFICATION</b></p> <p>I hereby certify that the well location shown on this plat was plotted from field notes of actual surveys made by me or under my supervision and that the same is true and correct to the best of my belief.</p> <p>Date _____ Signature _____ Seal of Professional Surveyor</p> <p><b>GARY L. JONES</b> Professional Surveyor 26955</p> <p>Certificate No. Gary L. Jones 7977</p> <p><b>BASIN SURVEYS</b> 26955</p>
---	---

**JAMES BRUCE**  
ATTORNEY AT LAW

POST OFFICE BOX 1056  
SANTA FE, NEW MEXICO 87504

369 MONTEZUMA, NO. 213  
SANTA FE, NEW MEXICO 87501

(505) 982-2043 (Phone)  
(505) 660-6612 (Cell)  
(505) 982-2151 (Fax)

[jamesbruc@aol.com](mailto:jamesbruc@aol.com)

July 19, 2013

CERTIFIED MAIL – RETURN RECEIPT REQUESTED

Mobil Producing Texas & New Mexico Inc.  
c/o XTO Energy Inc.  
810 Houston Street  
Fort Worth, Texas 76102

Ladies and gentlemen:

BOPCO, L.P. has filed an application with the New Mexico Oil Conservation Division seeking an unorthodox oil well location in Section 2, Township 25 South, Range 30 East, N.M.P.M., Eddy County, New Mexico. A copy of the application is enclosed. If you object to the application, you must notify the Division in writing no later than 20 days from the date of this letter (the Division's address is 1220 South St. Francis Drive, Santa Fe, New Mexico 87505). Failure to object will preclude you from contesting this matter later.

Very truly yours,



James Bruce

Attorney for BOPCO, L.P.

EXHIBIT C

**DEPARTMENT OF THE INTERIOR  
BUREAU OF LAND MANAGEMENT  
CASE RECORDATION  
(MASS) Serial Register Page**

Run Time: 11:10 AM

Page 1 of 2

Run Date: 07/18/2013

01 02-25-1920;041STAT0437;30USC226

**Total Acres**  
2,042.260

**Serial Number**  
NMNM-- 0 030456

**Case Type** 311111: O&G LSE NONCOMP PUB LAND

**Commodity** 459: OIL & GAS L

**Case Disposition:** AUTHORIZED

**Serial Number: NMNM-- 0 030456**

Name & Address			Int Rel	% Interest
CTV OG NM LLC	201 MAIN ST STE 2700	FORT WORTH TX 761023131	LESSEE	25.0000000
KEYSTONE OG NM LLC	201 MAIN ST#2700	FORT WORTH TX 76102	LESSEE	18.7500000
LMBI OG NM LLC	201 MAIN ST #2700	FORT WORTH TX 761023131	LESSEE	18.7500000
SRBI OG NM LLC	201 MAIN ST #2700	FORT WORTH TX 76102	LESSEE	18.7500000
THRU LINE OG NM LLC	201 MAIN ST #2700	FORT WORTH TX 76102	LESSEE	18.7500000

**Serial Number: NMNM-- 0 030456**

Mer Twp	Rng	Sec	STyp	SNr Suff	Subdivision	District/Field Office	County	Mgmt Agency
23 0250S	0300E	001	ALIQ		S2NW,SWNE,SW;	CARLSBAD FIELD OFFICE	EDDY	BUREAU OF LAND MGMT
23 0250S	0300E	001	LOTS		1,2,3,4;	CARLSBAD FIELD OFFICE	EDDY	BUREAU OF LAND MGMT
23 0250S	0300E	012	ALIQ		N2,SW;	CARLSBAD FIELD OFFICE	EDDY	BUREAU OF LAND MGMT
23 0250S	0300E	013	ALIQ		N2,SW;	CARLSBAD FIELD OFFICE	EDDY	BUREAU OF LAND MGMT
23 0250S	0310E	017	ALIQ		N2;	CARLSBAD FIELD OFFICE	EDDY	BUREAU OF LAND MGMT
23 0250S	0310E	018	ALIQ		E2NW,NE;	CARLSBAD FIELD OFFICE	EDDY	BUREAU OF LAND MGMT
23 0250S	0310E	018	LOTS		1,2;	CARLSBAD FIELD OFFICE	EDDY	BUREAU OF LAND MGMT

**Serial Number: NMNM-- 0 030456**

Act Date	Code	Action	Action Remark	Pending Office
01/18/1957	124	APLN RECD	#1001;	
03/22/1957	237	LEASE ISSUED		
04/01/1957	232	LEASE COMMITTED TO UNIT	NMNM71016X;POKER LAKE	
04/01/1957	496	FUND CODE	05;145003	
04/01/1957	530	RLTY RATE - 12 1/2%		
04/01/1957	868	EFFECTIVE DATE		DMG
01/19/1961	102	NOTICE SENT-PROD STATUS		
04/20/1962	651	HELD BY PROD - ALLOCATED	POKER LAKE UA	
04/20/1962	660	MEMO OF 1ST PROD-ALLOC	POKER LAKE UA	
03/05/1970	940	NAME CHANGE RECOGNIZED	RICHARDSON OIL/BASS	
07/20/1984	817	MERGER RECOGNIZED	BASS ENTPR/BASS BROS	
07/03/1985	940	NAME CHANGE RECOGNIZED	BASS BROS/BASS ENTPR	
09/16/1985	140	ASGN FILED	(1)BASS/BASS	
09/16/1985	140	ASGN FILED	(2)BASS/BASS ET AL	
11/19/1985	139	ASGN APPROVED	(1)EFF 10/01/85;	
11/19/1985	139	ASGN APPROVED	(2)EFF 10/01/85;	
11/27/1985	963	CASE MICROFILMED	CNUM 106,158	AC
02/12/1988	974	AUTOMATED RECORD VERIF		MRS/CS
12/20/1990	940	NAME CHANGE RECOGNIZED	RM BASS GRP/KEYSTONE	
05/11/1992	396	TRF OF INTEREST FILED	H JENNINGS/P JENNINGS	
05/11/1992	974	AUTOMATED RECORD VERIF		MRR/MV
05/26/1994	575	APD FILED	BASS ENTER PROD CO	
03/19/1997	575	APD FILED		
04/08/1997	576	APD APPROVED	#91 POKER LAKE UNIT	
07/18/1997	650	HELD BY PROD - ACTUAL		
03/05/1998	084	RENTAL RECEIVED BY ONRR	\$1021.50;21/000000006	
05/11/1998	643	PRODUCTION DETERMINATION		

NO WARRANTY IS MADE BY BLM FOR USE OF THE DATA FOR PURPOSES NOT INTENDED BY BLM

DEPARTMENT OF THE INTERIOR  
BUREAU OF LAND MANAGEMENT  
CASE RECORDATION  
(MASS) Serial Register Page

Run Time: 11:10 AM

Page 2 of 2

Run Date: 07/18/2013

05/11/1998	658	MEMO OF 1ST PROD-ACTUAL	
02/23/2001	940	NAME CHANGE RECOGNIZED	PERRY R BASS/CHISHOLM
12/02/2005	817	MERGER RECOGNIZED	KEYSTONE INC/GROUP
12/02/2005	940	NAME CHANGE RECOGNIZED	KEYSTONE GROUP/LP
12/06/2005	940	NAME CHANGE RECOGNIZED	SID R BASS INC/SRBI
12/08/2005	940	NAME CHANGE RECOGNIZED	THRU LINE INC/LP
12/14/2005	940	NAME CHANGE RECOGNIZED	LEE M BASS INC/LMBI
05/15/2006	140	ASGN FILED	CHISHOLM/CTV O&G N;1
05/15/2006	140	ASGN FILED	KEYSTONE/KEYSTONE;1
05/15/2006	140	ASGN FILED	LMBI/LMBI O&G NM;1
05/15/2006	140	ASGN FILED	SRBI/SRBI O&G NM;1
05/15/2006	140	ASGN FILED	THRU LINE/THRU LINE;1
06/28/2006	139	ASGN APPROVED	(1)EFF 06/01/06;
06/28/2006	139	ASGN APPROVED	(2)EFF 06/01/06;
06/28/2006	139	ASGN APPROVED	(3)EFF 06/01/06;
06/28/2006	139	ASGN APPROVED	(4)EFF 06/01/06;
06/28/2006	139	ASGN APPROVED	(5)EFF 06/01/06;
06/28/2006	974	AUTOMATED RECORD VERIF	ANN

Serial Number: NMNM-- 0 030456

Line Nr	Remarks
0002	LESSEE BONDED - 06/28/2006
0003	THRU LINE O&G NM LLC - NMB000347 - S/W;



**DEPARTMENT OF THE INTERIOR  
BUREAU OF LAND MANAGEMENT  
CASE RECORDATION  
(MASS) Serial Register Page**

Run Time: 11:09 AM

Page 1 of 2

Run Date: 07/18/2013

01 02-25-1920;041STAT0437;30USC226

Case Type 311111: O&G LSE NONCOMP PUB LAND

Commodity 459: OIL & GAS L

Case Disposition: AUTHORIZED

Total Acres

160.000

Serial Number

NMNM-- 0 157779A

			Serial Number: NMNM-- 0 157779A		
Name & Address			Int Rel	% Interest	
CHISHOLM TRAIL VENTURES LP	201 MAIN ST	FORT WORTH TX 76102	OPERATING RIGHTS	0.0000000	
CTV OG NM LLC	201 MAIN ST STE 2700	FORT WORTH TX 761023131	OPERATING RIGHTS	0.0000000	
FORTSON OIL CO	301 COMMERCE #3301	FORT WORTH TX 761024133	OPERATING RIGHTS	0.0000000	
KEYSTONE OG NM LLC	201 MAIN ST#2700	FORT WORTH TX 76102	OPERATING RIGHTS	0.0000000	
MOBIL PROD TX & NM	12450 GREENSPPOINT DR	HOUSTON TX 770601991	LESSEE	100.0000000	
THRU LINE OG NM LLC	201 MAIN ST #2700	FORT WORTH TX 76102	OPERATING RIGHTS	0.0000000	

Serial Number: NMNM-- 0 157779A

Mer Twp	Rng	Sec	SType	SNr Suff	Subdivision	District/Field Office	County	Mgmt Agency
23	0240S	0300E	035	ALIQ	SE;	CARLSBAD FIELD OFFICE	EDDY	BUREAU OF LAND MGMT

Serial Number: NMNM-- 0 157779A

Act Date	Code	Action	Action Remark	Pending Office
11/03/1961	387	CASE ESTABLISHED		
11/03/1961	496	FUND CODE	05;145003	
12/01/1961	232	LEASE COMMITTED TO UNIT	NMNM71016X;POKER LAKE	
12/01/1961	530	RLTY RATE - 12 1/2%		
12/01/1961	651	HELD BY PROD - ALLOCATED	POKER LAKE	
12/01/1961	868	EFFECTIVE DATE		
01/01/1982	553	CASE CREATED BY ASGN	OUT OF NMNM0157779;	
04/28/1986	140	ASGN FILED	SUPERIOR/MOBIL	
11/25/1986	139	ASGN APPROVED	EFF 05/01/86;	
02/18/1988	974	AUTOMATED RECORD VERIF	JAM/VG	
06/16/1992	974	AUTOMATED RECORD VERIF	ITV/KRP	
03/04/1993	932	TRF OPER RGTS FILED	MOBIL/WILSON	
06/09/1993	933	TRF OPER RGTS APPROVED	EFF 04/01/93;	
06/09/1993	974	AUTOMATED RECORD VERIF	SSP	
10/07/1993	932	TRF OPER RGTS FILED	WILSON/FORTSON OIL	
12/10/1993	933	TRF OPER RGTS APPROVED	EFF 11/01/93;	
12/10/1993	974	AUTOMATED RECORD VERIF	JLV	
12/20/1993	963	CASE MICROFILMED	CNUM 559,736	PR
02/08/1996	932	TRF OPER RGTS FILED	FORTSON/BASS	
05/08/1996	933	TRF OPER RGTS APPROVED	EFF 03/01/1996	
10/26/1998	932	TRF OPER RGTS FILED	BASS ETAL/BASS	
11/12/1998	084	RENTAL RECEIVED BY ONRR	\$80.00;21/0000007656	
11/23/1998	933	TRF OPER RGTS APPROVED	EFF 11/01/98;	
11/23/1998	974	AUTOMATED RECORD VERIF	LR	
11/12/1999	084	RENTAL RECEIVED BY ONRR	\$80.00;21/18	
11/14/2000	084	RENTAL RECEIVED BY ONRR	\$80.00;21/31	
02/23/2001	940	NAME CHANGE RECOGNIZED	PERRY R BASS/CHISHOLM	
05/30/2006	932	TRF OPER RGTS FILED	CHISHOLM/CTV O&G N;1	
05/30/2006	932	TRF OPER RGTS FILED	KEYSTONE/KEYSTONE;1	
05/30/2006	932	TRF OPER RGTS FILED	THRU LINE/THRU LINE;1	
06/15/2006	933	TRF OPER RGTS APPROVED	01EFF 06/01/06;	
06/15/2006	933	TRF OPER RGTS APPROVED	02EFF 06/01/06;	

NO WARRANTY IS MADE BY BLM FOR USE OF THE DATA FOR PURPOSES NOT INTENDED BY BLM

DEPARTMENT OF THE INTERIOR  
BUREAU OF LAND MANAGEMENT  
CASE RECORDATION  
(MASS) Serial Register Page

Run Time: 11:09 AM

Page 2 of 2

Run Date: 07/18/2013

---

06/15/2006	933	TRF OPER RGTS APPROVED	03EFF 06/01/06;
06/15/2006	974	AUTOMATED RECORD VERIF	MV

---

Serial Number: NMNM-- 0 157779A

---

Line Nr	Remarks
---------	---------

---

0002	-
0003	06/15/2006 PER MMS RENTAL PD, DUE 12/01/06

31 Records found.

Lease Number:

## B1-0679-0001

Company name: MOBIL PRODUCING TEXAS & NM INC  
Company ID: 91745  
Assigned from: N/A  
Total acres: 1241.60  
Prod stat: N/A

### Lease term:

Lease term: 10 year lease terms 1/8th roy  
Issue date: 10/11/1943  
Termination date: Active  
Termination reason: N/A  
Current term: Extended Primary Term

### Billing information:

Bill to: MOBIL PRODUCING TEXAS & NM INC  
Rent per acre: 0.25  
Billing frequency: Annual  
Minimum annual rent: 310.40  
Last bill date: 9/14/2012  
Next bill date: 10/11/2013  
Escalation: 0.00

### Land information:

Section	Township	Range	Unit Letter	Lot	Tract	Acreage
2	25S	30E	A	1		40.70
			B	2		40.50
			C	3		40.30
			D	4		40.10
			E			40.00
			F			40.00
			G			40.00
			H			40.00
			I			40.00
			J			40.00
			K			40.00
			L			40.00

			M			40.00
			N			40.00
			O			40.00
			P			40.00
36	25S	30E	A			40.00
			B			40.00
			C			40.00
			D			40.00
			E			40.00
			G			40.00
			H			40.00
			I			40.00
			J			40.00
			K			40.00
			L			40.00
			M			40.00
			N			40.00
			O			40.00
			P			40.00

**DEPARTMENT OF THE INTERIOR  
BUREAU OF LAND MANAGEMENT  
CASE RECORDATION  
(MASS) Serial Register Page**

Run Time: 11:11 AM

Page 1 of 2

Run Date: 07/18/2013

**01 02-25-1920;041STAT0437;30USC226**

**Total Acres**  
**1,920.000**

**Serial Number**  
**NMLC-- 0 063873A**

**Case Type 311111: O&G LSE NONCOMP PUB LAND**

**Commodity 459: OIL & GAS L**

**Case Disposition: AUTHORIZED**

			<b>Serial Number: NMLC-- 0 063873A</b>		
<b>Name &amp; Address</b>			<b>Int Rel</b>	<b>% Interest</b>	
CTV OG NM LLC	201 MAIN ST STE 2700	FORT WORTH TX 761023131	LESSEE	25.0000000	
KEYSTONE OG NM LLC	201 MAIN ST#2700	FORT WORTH TX 76102	LESSEE	18.7500000	
LMBI OG NM LLC	201 MAIN ST #2700	FORT WORTH TX 761023131	LESSEE	18.7500000	
SRBI OG NM LLC	201 MAIN ST #2700	FORT WORTH TX 76102	LESSEE	18.7500000	
THRU LINE OG NM LLC	201 MAIN ST #2700	FORT WORTH TX 76102	LESSEE	18.7500000	

							<b>Serial Number: NMLC-- 0 063873A</b>		
Mer Twp	Rng	Sec	STyp	SNr Suff	Subdivision	District/Field Office	County	Mgmt Agency	
23 0250S	0300E	011	ALIQ		N2,SW;	CARLSBAD FIELD OFFICE	EDDY	BUREAU OF LAND MGMT	
23 0250S	0300E	014	ALIQ		N2,SW;	CARLSBAD FIELD OFFICE	EDDY	BUREAU OF LAND MGMT	
23 0250S	0300E	015	ALIQ		N2,SW;	CARLSBAD FIELD OFFICE	EDDY	BUREAU OF LAND MGMT	
23 0250S	0300E	023	ALIQ		N2,SW;	CARLSBAD FIELD OFFICE	EDDY	BUREAU OF LAND MGMT	

					<b>Serial Number: NMLC-- 0 063873A</b>		
Act Date	Code	Action	Action Remark	Pending Office			
01/31/1951	387	CASE ESTABLISHED					
02/01/1951	237	LEASE ISSUED					
02/01/1951	496	FUND CODE	05;145003				
02/01/1951	530	RLTY RATE - 12 1/2%					
02/01/1951	868	EFFECTIVE DATE					
07/16/1952	232	LEASE COMMITTED TO UNIT	NMNM71016X;POKER LAKE				
07/16/1952	651	HELD BY PROD - ALLOCATED	POKER LAKE UA				
07/16/1952	660	MEMO OF 1ST PROD-ALLOC	POKER LAKE UA				
08/01/1952	553	CASE CREATED BY ASGN	OUT OF NMLC063873;				
06/26/1956	235	EXTENDED	THRU 01/31/61;				
10/04/1960	102	NOTICE SENT-PROD STATUS					
03/05/1970	940	NAME CHANGE RECOGNIZED	RICHARDSON OIL/BASS				
09/16/1974	500	GEOGRAPHIC NAME	E CORRAL CANYON FLD;				
09/16/1974	510	KMA CLASSIFIED					
07/20/1984	817	MERGER RECOGNIZED	BASS ENTPR/BASS BROS				
07/03/1985	940	NAME CHANGE RECOGNIZED	BASS BROS/BASS ENTPR				
07/03/1986	140	ASGN FILED	BASS ENTPR/SID R BASS				
07/03/1986	140	ASGN FILED	P BASS/P BASS INC				
10/08/1986	139	ASGN APPROVED	(1)EFF 08/01/86;				
10/08/1986	139	ASGN APPROVED	(2)EFF 08/01/86;				
12/30/1987	974	AUTOMATED RECORD VERIF	HKG/VG				
07/20/1988	963	CASE MICROFILMED	CNUM 103,983				
12/20/1990	940	NAME CHANGE RECOGNIZED	RM BASS GRP/KEYSTONE				
06/01/1992	974	AUTOMATED RECORD VERIF	AMR/JLV				
08/14/1992	140	ASGN FILED	HONDO O&G/DEVON ENE				
06/30/1993	140	ASGN FILED	DEVON ENE/DEVON CORP				
03/22/1994	269	ASGN DENIED	DEVON ENE/DEVON CORP				
03/22/1994	269	ASGN DENIED	HONDO O&G/DEVON ENE				
03/22/1994	974	AUTOMATED RECORD VERIF	JLV				
01/05/1999	084	RENTAL RECEIVED BY ONRR	\$960.00;21/0000000073				

**NO WARRANTY IS MADE BY BLM FOR USE OF THE DATA FOR PURPOSES NOT INTENDED BY BLM**

**DEPARTMENT OF THE INTERIOR  
BUREAU OF LAND MANAGEMENT  
CASE RECORDATION  
(MASS) Serial Register Page**

Run Time: 11:11 AM

Page 2 of 2

Run Date: 07/18/2013

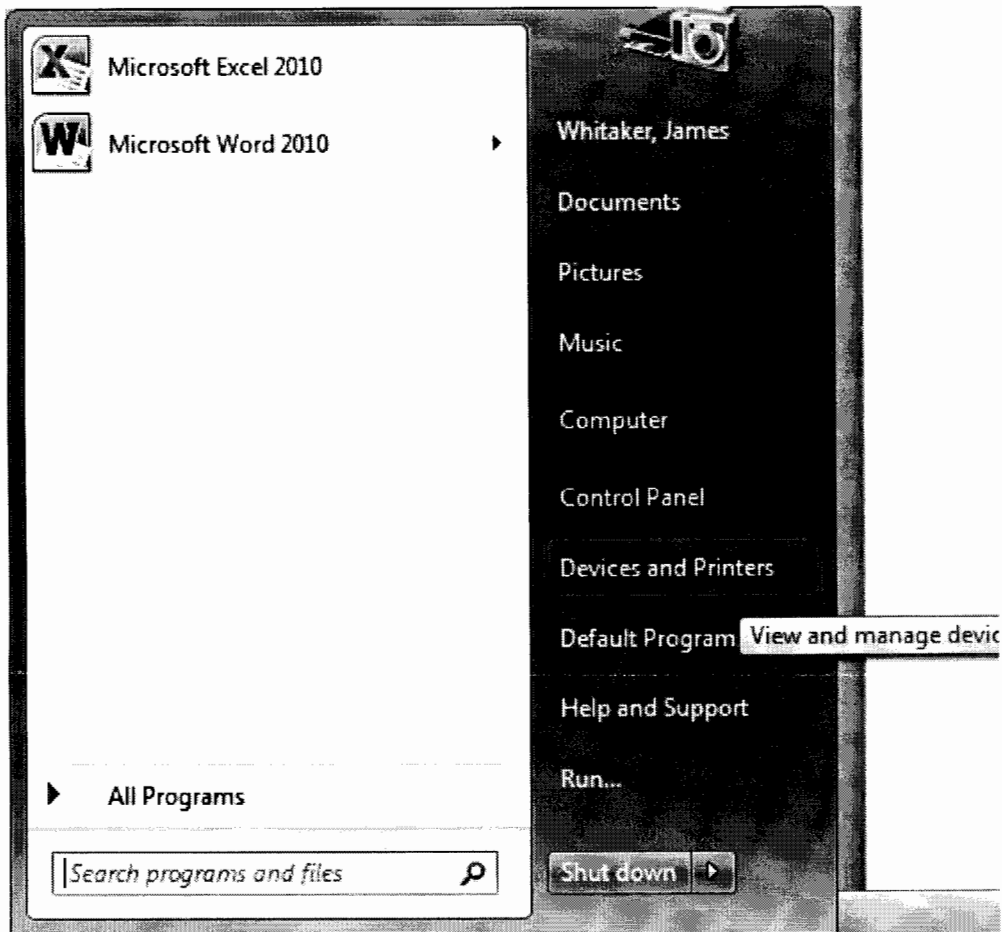
01/03/2000	084	RENTAL RECEIVED BY ONRR	\$960.00;21/78
12/27/2000	084	RENTAL RECEIVED BY ONRR	\$960.00;21/82
02/23/2001	940	NAME CHANGE RECOGNIZED	PERRY R BASS/CHISHOLM
12/02/2005	817	MERGER RECOGNIZED	KEYSTONE INC/GROUP
12/02/2005	940	NAME CHANGE RECOGNIZED	KEYSTONE GROUP/LP
12/06/2005	940	NAME CHANGE RECOGNIZED	SID R BASS INC/SRBI
12/08/2005	940	NAME CHANGE RECOGNIZED	THRU LINE INC/LP
12/14/2005	940	NAME CHANGE RECOGNIZED	LEE M BASS INC/LMBI
05/01/2006	140	ASGN FILED	CHISHOLM/CTV O&G N;1
05/01/2006	140	ASGN FILED	KEYSTONE/KEYSTONE;1
05/01/2006	140	ASGN FILED	LMBI/LMBI O&G NM;1
05/01/2006	140	ASGN FILED	SRBI/SRBI O&G NM;1
05/01/2006	140	ASGN FILED	THRU LINE/THRU LINE;1
06/27/2006	139	ASGN APPROVED	(1)EFF 06/01/06;
06/27/2006	139	ASGN APPROVED	(2)EFF 06/01/06;
06/27/2006	139	ASGN APPROVED	(3)EFF 06/01/06;
06/27/2006	139	ASGN APPROVED	(4)EFF 06/01/06;
06/27/2006	139	ASGN APPROVED	(5)EFF 06/01/06;
06/27/2006	974	AUTOMATED RECORD VERIF	ANN

Serial Number: NMLC-- 0 063873A

Line Nr	Remarks
0002	RENTAL PAID THROUGH 02/01/2006 PER MRM

## Procedure for Creating a TIFF Scan on OCD Scan Stations

Click START; choose Devices and Printers



432-683-2277 Tracy Cherry  
(non stock locum 4yr) NSL BOPCO Tracy Cherry

DISTRICT I  
1825 N. Frenoh Dr., Hobbs, NM 88240

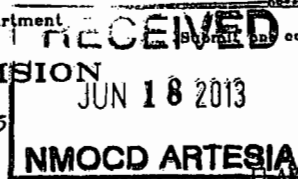
DISTRICT II  
1301 W. Grand Avenue, Artesia, NM 88210

DISTRICT III  
1000 Rio Brazos Rd., Aztec, NM 87410

DISTRICT IV  
1220 S. St. Francis Dr., Santa Fe, NM 87506

State of New Mexico  
Energy, Minerals and Natural Resources Department

OIL CONSERVATION DIVISION  
1220 South St. Francis Dr.  
Santa Fe, New Mexico 87506



Form C-102  
Revised July 18, 2010  
Submit this copy to appropriate District Office

WELL LOCATION AND ACREAGE DEDICATION PLAT

AMENDED REPORT

API Number 30-015-40661	Pool Code 907913	Pool Name Wildcat; G-06 S2530020; Bone Spring
Property Code 30642	Property Name PLU BIG SINKS 2-25-30 STATE	Well Number 2H
ODRID No. 260737	Operator Name BOPCO, L.P.	Elevation 3353'

Surface Location

UL or lot No.	Section	Township	Range	Lot Idn	Feet from the	North/South line	Feet from the	East/West line	County
P	2	25 S	30 E		75	SOUTH	220	EAST	EDDY

Bottom Hole Location If Different From Surface

UL or lot No.	Section	Township	Range	Lot Idn	Feet from the	North/South line	Feet from the	East/West line	County
LOT 1	2	25 S	30 E		46	NORTH	206	EAST	EDDY

Dedicated Acres 320	Joint or Infill	Consolidation Code	Order No.
------------------------	-----------------	--------------------	-----------

NO ALLOWABLE WILL BE ASSIGNED TO THIS COMPLETION UNTIL ALL INTERESTS HAVE BEEN CONSOLIDATED  
OR A NON-STANDARD UNIT HAS BEEN APPROVED BY THE DIVISION

LOT 4	LOT 3	LOT 2	LOT 1
<p><b>PROPOSED BOTTOM HOLE LOCATION</b> Lat - N 32°10'00.74" Long - W 103°50'35.09" NMSPC- N 424774.4 E 651700.6 (NAD-27)</p>			<p><b>OPERATOR CERTIFICATION</b> I hereby certify that the information contained herein is true and complete to the best of my knowledge and belief, and that this organization either owns a working interest or unleased mineral interest in the land including the proposed bottom hole location or has a right to drill this well at this location pursuant to a contract with an owner of such a mineral or working interest, or to a voluntary pooling agreement or a compulsory pooling order heretofore entered by the Division.</p> <p><i>Tracie J Cherry</i> Signature Date 06-18-13</p> <p>Tracie J Cherry Printed Name tjcherry@basspet.com Email Address</p>
<p><b>SURFACE LOCATION</b> Lat - N 32°09'09.02" Long - W 103°50'35.69" NMSPC- N 419548.75 E 651672.72 (NAD-27)</p>			<p><b>SURVEYOR CERTIFICATION</b> I hereby certify that the well location shown on this plat was plotted from field notes of actual surveys made by me or under my supervision, and that the same is true and correct to the best of my belief.</p> <p><i>Gary L. Jones</i> Signature &amp; Seal of Professional Surveyor</p> <p>GARY L. JONES Date Surveyed JUL 5 2013 Professional Surveyor No. 26955</p> <p>Certificate No. Gary L. Jones 7977</p> <p>BASIN SURVEYS 26955</p>