

Order Number

477

API Number

30-025-10330

Operator

John H. Hendrix Bro

County

Lea

Order Date

8-8-11

Well Name

Elliott B-17

Number

3

Location

C

UL

17

Sec

225

T (+Dir)

37E

R (+Dir)

Oil %

40%

Gas %

40%

Pool 1

6660

Blinebry Oil + Gas

Pool 2

60240

Tubb Oil + Gas

40%

40%

Pool 3

19190

Drinkard

20%

20%

Pool 4

Comments:

Posted in RBDMS

8-9-11

BH

DOWNHOLE COMMINGLE CALCULATIONS:

30-025-10330

OPERATOR: John H. Hendrix Corp

DHC-HOB-477

PROPERTY NAME: Elliot H B-17

WNULSTR: 3-C-17-225-37E

SECTION I:

ALLOWABLE AMOUNT

POOL NO. 1 Blinebry Oil + Gas

107 428 MCF

POOL NO. 2 Tubb Oil + Gas

142 284 MCF

POOL NO. 3 Drinkard

142 852 MCF

POOL NO. 4 \_\_\_\_\_

POOL TOTALS 391

1564 MCF

SECTION II:

POOL NO. 1 Blinebry Oil + Gas

Oil  
40%

Gas  
40%

POOL NO. 2 Tubb Oil + Gas

40%

40%

POOL NO. 3 Drinkard

$20\% \times 391 = 78.2$   
< 78 >

20%

POOL NO. 4 \_\_\_\_\_

OIL

GAS

SECTION III:

$20\% \div 142 = 710$

SECTION IV:

$40\% \times 710 = 284$

$40\% \times 710 = 284$

$20\% \times 710 = 142$

Submit 3 Copies To Appropriate District  
Office  
District I  
1625 N. French Dr., Hobbs, NM 88240  
District II  
1301 W. Grand Ave., Artesia, NM 88210  
District III  
1000 Rio Brazos Rd., Aztec, NM 87410  
District IV  
1220 S. St. Francis Dr., Santa Fe, NM  
87505

State of New Mexico  
Energy, Minerals and Natural Resources

Form C-103  
June 19, 2008

HOBBS OCD

OIL CONSERVATION DIVISION

AUG 03 2011 220 South St. Francis Dr.  
Santa Fe, NM 87505

RECEIVED

SUNDRY NOTICES AND REPORTS ON WELLS. (DO NOT USE THIS FORM FOR PROPOSALS TO DRILL OR TO DEEPEN OR PLUG BACK TO A DIFFERENT RESERVOIR. USE "APPLICATION FOR PERMIT" (FORM C-101) FOR SUCH PROPOSALS.)		WELL API NO. 30-025-10330
1. Type of Well: Oil Well <input checked="" type="checkbox"/> Gas Well <input type="checkbox"/> Other <input type="checkbox"/>		5. Indicate Type of Lease STATE <input type="checkbox"/> FEE <input type="checkbox"/> <b>Federal</b> <input checked="" type="checkbox"/>
2. Name of Operator John H. Hendrix Corporation		6. State Oil & Gas Lease No.
3. Address of Operator P. O. Box 3040, Midland, TX 79702-3040		7. Lease Name or Unit Agreement Name Elliott B-17
4. Well Location Unit Letter C : 330 feet from the North line and 2310 feet from the West line Section 17 Township 22S Range 37E NMPM Lea County		8. Well Number 3
11. Elevation (Show whether DR, RKB, RT, GR, etc.) 3400' GL		9. OGRID Number 012024
		10. Pool name or Wildcat Blinebry Oil and Gas

12. Check Appropriate Box to Indicate Nature of Notice, Report or Other Data

NOTICE OF INTENTION TO:		SUBSEQUENT REPORT OF:	
PERFORM REMEDIAL WORK <input type="checkbox"/>	PLUG AND ABANDON <input type="checkbox"/>	REMEDIAL WORK <input type="checkbox"/>	ALTERING CASING <input type="checkbox"/>
TEMPORARILY ABANDON <input type="checkbox"/>	CHANGE PLANS <input type="checkbox"/>	COMMENCE DRILLING OPNS. <input type="checkbox"/>	P AND A <input type="checkbox"/>
PULL OR ALTER CASING <input type="checkbox"/>	MULTIPLE COMPL <input type="checkbox"/>	CASING/CEMENT JOB <input type="checkbox"/>	
DOWNHOLE COMMINGLE <input checked="" type="checkbox"/>			
OTHER: <input type="checkbox"/>		OTHER: <input type="checkbox"/>	

13. Describe proposed or completed operations. (Clearly state all pertinent details, and give pertinent dates, including estimated date of starting any proposed work). SEE RULE 1103. For Multiple Completions: Attach wellbore diagram of proposed completion or recompletion.

THIS IS A REQUEST TO DHC BLINEBRY OIL & GAS, TUBB OIL & GAS, AND DRINKARD POOL IN THE SUBJECT WELL. SEE SUPPORTING DATA ON ATTACHED SHEET.

Also see BLM Sundry Notice NOI to perforate Tubb zone and DHC w/existing Blinebry, Drinkard perfs.

Spud Date:

Rig Release Date:

DHC-HOB-477

I hereby certify that the information above is true and complete to the best of my knowledge and belief.

SIGNATURE

Carolyn Doran Haynes

TITLE

Engineer

DATE

08/01/11

Type or print name  
For State Use Only

Carolyn Doran Haynes

E-mail address:

cdoranhaynes@jhhc.org

PHONE:

432-684-6631

APPROVED BY:

[Signature]

TITLE

PETROLEUM ENGINEER

DATE

AUG 08 2011

Conditions of Approval (if any):

AUG 09 2011

### **ELLIOTT B-17 #3**

**Unit Letter C – 330' FNL & 2310' FWL  
Sec 17, T22S, R37E, Lea County, NM  
API # 30-025-10330**

1. Division Order that established pre-approved pools: Order No. R-11363
2. Pools to be commingled – Blinebry Oil & Gas (6660), Tubb Oil & Gas (60240), and Drinkard Pool (19190).
3. Blinebry Oil & Gas Perfs – 5507-5707'  
Tubb Oil & Gas Perfs – 6100-6355'  
Drinkard Pool Perfs – 6465-6529'
4. All zones are intermediate crude and commingling will not reduce the value of the production.
5. Ownership between pools is identical.
6. Anticipated production:

Blinebry Oil & Gas	2 BOPD	20 MCFPD
Tubb Oil & Gas	2 BOPD	20 MCFPD
Drinkard Pool	1 BOPD	10 MCFPD

Total 5 BOPD 50 MCFPD

7. The proposed allocation to be as follows

	<u>Oil %</u>	<u>Gas%</u>
Blinebry Oil & Gas	40%	40%
Tubb Oil & Gas	40%	40%
Drinkard Pool	20%	20%

Total 100% 100%

If post- workover tests show a significant change in percentages, it will be requested.

District I  
1625 N. French Dr., Hobbs, NM 88240  
District II  
1301 W. Grand Avenue, Artesia, NM 88210  
District III  
1000 Rio Brazos Rd., Aztec, NM 87410  
District IV  
1220 S. St. Francis Dr., Santa Fe, NM 87505

State of New Mexico

Energy, Minerals & Natural Resources Department

OIL CONSERVATION DIVISION

1220 South St. Francis Dr.

Santa Fe, NM 87505

Form C-102

Revised October 12, 2005

Submit to Appropriate District Office

State Lease - 4 Copies

Fee Lease - 3 Copies

☐ AMENDED REPORT

WELL LOCATION AND ACREAGE DEDICATION PLAT

<sup>1</sup> API Number 30-025-10330	<sup>2</sup> Pool Code 19190	<sup>3</sup> Pool Name Drinkard Pool
<sup>4</sup> Property Code 05175	<sup>5</sup> Property Name Elliott B-17	<sup>6</sup> Well Number 3
<sup>7</sup> OGRID No. 012024	<sup>8</sup> Operator Name John H. Hendrix Corporation	<sup>9</sup> Elevation 3400' GL


<sup>10</sup> Surface Location

UL or lot no. C	Section 17	Township 22S	Range 37E	Lot Idn	Feet from the 330	North/South line North	Feet from the 2310	East/West line West	County Lea
--------------------	---------------	-----------------	--------------	---------	----------------------	---------------------------	-----------------------	------------------------	---------------

<sup>11</sup> Bottom Hole Location If Different From Surface

UL or lot no.	Section	Township	Range	Lot Idn	Feet from the	North/South line	Feet from the	East/West line	County
<sup>12</sup> Dedicated Acres 40	<sup>13</sup> Joint or Infill	<sup>14</sup> Consolidation Code	<sup>15</sup> Order No. DHC- HOB- 477						

No allowable will be assigned to this completion until all interests have been consolidated or a non-standard unit has been approved by the division.

<sup>16</sup> 2310'		<sup>17</sup> OPERATOR CERTIFICATION I hereby certify that the information contained herein is true and complete to the best of my knowledge and belief, and that this organization either owns a working interest or unleased mineral interest in the land including the proposed bottom hole location or has a right to drill this well at this location pursuant to a contract with an owner of such a mineral or working interest, or to a voluntary pooling agreement or a compulsory pooling order heretofore entered by the division  Signature: Carolyn Doran Haynes Date: 8/6/10  Printed Name: Carolyn Doran Haynes
		<sup>18</sup> SURVEYOR CERTIFICATION I hereby certify that the well location shown on this plat was plotted from field notes of actual surveys made by me or under my supervision, and that the same is true and correct to the best of my belief  Date of Survey Signature and Seal of Professional Surveyor  Certificate Number

District I  
1625 N. French Dr., Hobbs, NM 88240

District II  
1301 W. Grand Avenue, Artesia, NM 88210

District III  
1000 Rio Brazos Rd., Aztec, NM 87410

District IV  
1220 S. St. Francis Dr., Santa Fe, NM 87505

State of New Mexico

Energy, Minerals & Natural Resources Department

OIL CONSERVATION DIVISION

1220 South St. Francis Dr.

Santa Fe, NM 87505

Form C-102

Revised October 12, 2005

Submit to Appropriate District Office

State Lease - 4 Copies

Fee Lease - 3 Copies

☐ AMENDED REPORT

WELL LOCATION AND ACREAGE DEDICATION PLAT

<sup>1</sup> API Number 30-025-10330	<sup>2</sup> Pool Code 60240	<sup>3</sup> Pool Name Tubb Oil & Gas
<sup>4</sup> Property Code 05175	<sup>5</sup> Property Name Elliott B-17	<sup>6</sup> Well Number 3
<sup>7</sup> OGRID No. 012024	<sup>8</sup> Operator Name John H. Hendrix Corporation	<sup>9</sup> Elevation 3400' GL

<sup>10</sup> Surface Location



UL or lot no. C	Section 17	Township 22S	Range 37E	Lot Idn	Feet from the 330	North/South line North	Feet from the 2310	East/West line West	County Lea
--------------------	---------------	-----------------	--------------	---------	----------------------	---------------------------	-----------------------	------------------------	---------------

<sup>11</sup> Bottom Hole Location If Different From Surface

UL or lot no.	Section	Township	Range	Lot Idn	Feet from the	North/South line	Feet from the	East/West line	County
---------------	---------	----------	-------	---------	---------------	------------------	---------------	----------------	--------

<sup>12</sup> Dedicated Acres 40	<sup>13</sup> Joint or Infill	<sup>14</sup> Consolidation Code	<sup>15</sup> Order No. DHC- HOB- 477
-------------------------------------	-------------------------------	----------------------------------	--

No allowable will be assigned to this completion until all interests have been consolidated or a non-standard unit has been approved by the division.

<sup>16</sup> 	<sup>17</sup> <b>OPERATOR CERTIFICATION</b> <i>I hereby certify that the information contained herein is true and complete to the best of my knowledge and belief, and that this organization either owns a working interest or released mineral interest in the land including the proposed bottom hole location or has a right to drill this well at this location pursuant to a contract with an owner of such a mineral or working interest, or to a voluntary pooling agreement or a compulsory pooling order heretofore entered by the division</i>  Signature _____ Date 8/01/11 Carolyn Doran Haynes Printed Name _____
	<sup>18</sup> <b>SURVEYOR CERTIFICATION</b> <i>I hereby certify that the well location shown on this plat was plotted from field notes of actual surveys made by me or under my supervision, and that the same is true and correct to the best of my belief</i> Date of Survey _____ Signature and Seal of Professional Surveyor _____ Certificate Number _____

**District IV**  
1220 S. St. Francis Dr., Santa Fe, NM 87505

Santa Fe, NM 87505

Fee Lease - 3 Copies

☐ AMENDED REPORT

## WELL LOCATION AND ACREAGE DEDICATION PLAT

<sup>1</sup> API Number 30-025-10330	<b>RECEIVED</b> <sup>2</sup> Pool Code 6660	<sup>3</sup> Pool Name Blinebry Oil & Gas
<sup>4</sup> Property Code 05175	<sup>5</sup> Property Name Elliott B-17	<sup>6</sup> Well Number 3
<sup>7</sup> OGRID No. 012024	<sup>8</sup> Operator Name John H. Hendrix Corporation	<sup>9</sup> Elevation 3400' GL

## <sup>10</sup> Surface Location

UL or lot no.	Section	Township	Range	Lot Idn	Feet from the	North/South line	Feet from the	East/West line	County
C	17	22S	37E		330	North	2310	West	Le

**II Bottom Hole Location If Different From Surface**

UL or lot no.	Section	Township	Range	Lot Idn	Feet from the	North/South line	Feet from the	East/West line	Count
---------------	---------	----------	-------	---------	---------------	------------------	---------------	----------------	-------

<sup>12</sup> Dedicated Acres	<sup>13</sup> Joint or Infill	<sup>14</sup> Consolidation Code	<sup>15</sup> Order No.
40			DHC- HOB- 477

No allowable will be assigned to this completion until all interests have been consolidated or a non-standard unit has been approved by the division.

<p><b>16</b></p>	<p align="center"><b>17 OPERATOR CERTIFICATION</b></p> <p><i>I hereby certify that the information contained herein is true and complete to the best of my knowledge and belief, and that this organization either owns a working interest or unleased mineral interest in the land including the proposed bottom hole location or has a right to drill this well at this location pursuant to a contract with an owner of such a mineral or working interest, or to a voluntary pooling agreement or a compulsory pooling order heretofore entered by the division</i></p> <hr/> <div style="display: flex; justify-content: space-between;"> <span><i>Carolyn Doran Haynes</i></span> <span><i>8/01/11</i></span> </div> <div style="display: flex; justify-content: space-between;"> <span>Signature</span> <span>Date</span> </div> <hr/> <p>Carolyn Doran Haynes Printed Name</p> <hr/>
	<p align="center"><b>18 SURVEYOR CERTIFICATION</b></p> <p><i>I hereby certify that the well location shown on this plat was plotted from field notes of actual surveys made by me or under my supervision, and that the same is true and correct to the best of my belief</i></p> <hr/> <p>Date of Survey _____</p> <p>Signature and Seal of Professional Surveyor _____</p> <hr/> <p>Certificate Number _____</p>