

Order Number

478

API Number

30-025-09937

Operator

John H. Hendrix Corp

County

Lea

Order Date

8-8-11

Well Name

Annie Christmas

Number

1

Location

N

UL

1

Sec

22S

T (+Dir)

37E

R (+Dir)

Oil %

50%

Gas %

50%

Pool 1

6660

Blinebray Oil & Gas

Pool 2

7900

Brunson Drinkard Abo S

Pool 3

Pool 4

Comments:

Posted in RBOMS 8-9-11 BAH

DOWNHOLE COMMINGLE CALCULATIONS:

30-025-09937
DHC-HOB-478

OPERATOR: John A. Hendrix Corp

PROPERTY NAME: Annie Christmas #1

WNULSTR: 1-N-1-225-37E

SECTION I:	ALLOWABLE AMOUNT	
POOL NO. 1 <u>Blinebry Oil + Gas</u>	<u>107</u>	<u>428</u> MCF
POOL NO. 2 <u>Brunson Drinkard Abo.S.</u>	<u>142</u>	<u>852</u> MCF
POOL NO. 3 _____	_____	_____ MCF
POOL NO. 4 _____	_____	_____ MCF
POOL TOTALS		<u>249</u> <u>1280</u>

SECTION II:	<u>Oil</u>	<u>Gas</u>
POOL NO. 1 <u>Blinebry Oil + Gas</u>	<u>50%</u>	<u>50%</u>
POOL NO. 2 <u>Brunson Drinkard Abo.S</u>	<u>50% X 249 = 124.50</u>	<u>50%</u>
POOL NO. 3 _____	<u><125></u>	
POOL NO. 4 _____		

<u>OIL</u>	<u>GAS</u>
SECTION III: <u>50% ÷ 142 = 284</u>	_____

SECTION IV: <u>50% X 284 = 142</u>	<u><142></u>
<u>50% X 284 = 142</u>	<u><142></u>
_____	_____
_____	_____

HOBBS OGD

AUG 03 2011

RECEIVED

OIL CONSERVATION DIVISION

1220 South St. Francis Dr.

Santa Fe, NM 87505

WELL API NO.

30-025-09937

5. Indicate Type of Lease

STATE ☒ FEE ☐

6. State Oil & Gas Lease No.

7. Lease Name or Unit Agreement Name

Annie Christmas

8. Well Number 1

9. OGRID Number 012024

10. Pool name or Wildcat

Blinebry Oil & Gas

SUNDRY NOTICES AND REPORTS ON WELLS
(DO NOT USE THIS FORM FOR PROPOSALS TO DRILL OR TO DEEPEN OR PLUG BACK TO A DIFFERENT RESERVOIR. USE "APPLICATION FOR PERMIT" (FORM C-101) FOR SUCH PROPOSALS.)

1. Type of Well: Oil Well ☒ Gas Well ☐ Other

2. Name of Operator

John H. Hendrix Corporation

3. Address of Operator

P. O. Box 3040, Midland, TX 79702-3040

4. Well Location

Unit Letter N : 669 feet from the South line and 1986 feet from the West line

Section 1 Township 22S Range 37E NMPM Lea County

11. Elevation (Show whether DR, RKB, RT, GR, etc.)

3348.7' GL

12. Check Appropriate Box to Indicate Nature of Notice, Report or Other Data

NOTICE OF INTENTION TO:

PERFORM REMEDIAL WORK ☐ PLUG AND ABANDON ☐TEMPORARILY ABANDON ☐ CHANGE PLANS ☐PULL OR ALTER CASING ☐ MULTIPLE COMPL ☐DOWNHOLE COMMINGLE ☒OTHER: ☐

SUBSEQUENT REPORT OF:

REMEDIAL WORK ☐ ALTERING CASING ☐COMMENCE DRILLING OPNS. ☐ P AND A ☐CASING/CEMENT JOB ☐OTHER: ☐

13. Describe proposed or completed operations. (Clearly state all pertinent details, and give pertinent dates, including estimated date of starting any proposed work). SEE RULE 1103. For Multiple Completions: Attach wellbore diagram of proposed completion or recompletion.

THIS IS A REQUEST TO DHC BLINEBRY OIL & GAS AND BRUNSON DRINKARD ABO SOUTH IN THE SUBJECT WELL.
SEE SUPPORTING DATA ON ATTACHED SHEET.

Spud Date:

Rig Release Date:

DHC-HOB-478

I hereby certify that the information above is true and complete to the best of my knowledge and belief.

SIGNATURE

Carolyn Doran Haynes

TITLE

Engineer

DATE 08/01/11

Type or print name Carolyn Doran Haynes E-mail address: cdoranhaynes@jhhc.org PHONE: 432-684-6631

For State Use Only

APPROVED BY:

[Signature]

TITLE

PETROLEUM ENGINEER

DATE

AUG 08 2011

Conditions of Approval (if any):

AUG 09 2011

Annie Christmas #1

**Unit Letter N – 669' FSL & 1986' FWL
Sec 1, T22S, R37E, Lea County, NM
API # 30-025-09937**

1. Division Order that established pre-approved pools: Order No. R-11363
2. Pools to be commingled – Blinebry Oil & Gas (6660) and Brunson Drinkard Abo South (7900).
3. Blinebry Oil & Gas Perfs – 5455-5869'
Brunson Drinkard Abo South Perfs – 6291-6927'
4. All zones are intermediate crude and commingling will not reduce the value of the production.
5. Ownership between pools is identical.
6. Current or Anticipated production:

Blinebry Oil & Gas	2 BOPD	40 MCFPD
BDAS	2 BOPD	40 MCFPD
Total	4 BOPD	80 MCFPD

7. The proposed allocation to be as follows:

	<u>Oil %</u>	<u>Gas%</u>
Blinebry Oil & Gas	50%	50%
BDAS	50%	50%
Total	100%	100%

If further tests show a significant change in percentages, it will be requested.

Annie Christmas #1

669' FSL & 1986' FWL, Sec 1, T22S, R37E, Lea County, New Mexico

UL N

GL Elev is 3348.7'

17" hole

13 3/8" 40# csg @ 320' cmt w/ 350 sx

API # 30-025-09937

OGRID # 012024

12" hole

9 5/8" 36# csg @ 2849' cmt w/2050 sx

Tbg: 2 3/8" 170, TAC, 18, SN, PS, BPMA (2008)

Rods 80 - 7/8", 153 - 3/4", 9 - 7/8"

DHC Blinebry and BDAS

5" liner hanger @ 4960' (1973)

TAC

Paddock Perfs @ 5107-5185' (1962 and 1945)

7" 23# csg @ 5245' w/300 sx

Blinebry Perfs @ 5455-5643' (1999)

Blinebry Perfs @ 5661-5869' (1992)

(frac'd in 1999)

RBP @ 6262' (1992)

Drinkard Perfs @ 6291-6623' (1976)

Perfs @ 6833-6927' (1973)

RBP @ 7160 (1992)

Otis Perm pkr @ 7254' (1973)

Granite Wash Perfs @ 7278-7296' (1973)

5" 11 5# liner @ 4960' to 7398' w/200 sx (1973)

8 3/4" hole

6 1/8" hole

TD = 7398' PBD = 7369'

Drawn	BY
Proposed	JHHC

John H. Hendrix Corporation
110 North Marienfeld Suite 400
Midland, TX 79702

Annie Christmas #1
669' FSL & 1986' FWL
SEC 1, T22S, R37E
Lea County New Mexico

District I
1625 N. French Dr., Hobbs, NM 88240

District II
1301 W. Grand Avenue, Artesia, NM 88210

District III
1000 Rio Brazos Rd., Aztec, NM 87410

District IV
1220 S. St. Francis Dr., Santa Fe, NM 87505

State of New Mexico

Energy, Minerals & Natural Resources Department

OIL CONSERVATION DIVISION

1220 South St. Francis Dr.

Santa Fe, NM 87505

Form C-102

Revised October 12, 2005

Submit to Appropriate District Office

State Lease - 4 Copies

Fee Lease - 3 Copies

☐ AMENDED REPORT

RECEIVED

WELL LOCATION AND ACREAGE DEDICATION PLAT

¹ API Number 30-025-09937	² Pool Code 6660	³ Pool Name Blinebry Oil & Gas
⁴ Property Code 005138	⁵ Property Name Annie Christmas	⁶ Well Number 1
⁷ OGRID No. 012024	⁸ Operator Name John H. Hendrix Corporation	⁹ Elevation 3348.7' GL


¹⁰ Surface Location

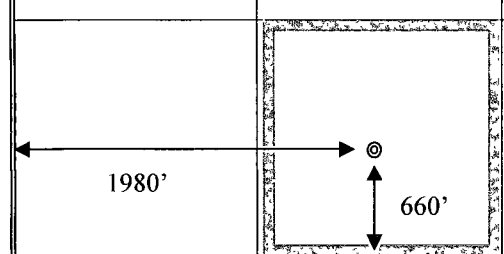
UL or lot no. N	Section 1	Township 22S	Range 37E	Lot Idn	Feet from the 669	North/South line South	Feet from the 1986	East/West line West	County Lea
--------------------	--------------	-----------------	--------------	---------	----------------------	---------------------------	-----------------------	------------------------	---------------

¹¹ Bottom Hole Location If Different From Surface

UL or lot no.	Section	Township	Range	Lot Idn	Feet from the	North/South line	Feet from the	East/West line	County
¹² Dedicated Acres 40	¹³ Joint or Infill	¹⁴ Consolidation Code	¹⁵ Order No. DHC-HOB-478						

No allowable will be assigned to this completion until all interests have been consolidated or a non-standard unit has been approved by the division.

¹⁶				¹⁷ OPERATOR CERTIFICATION <i>I hereby certify that the information contained herein is true and complete to the best of my knowledge and belief, and that this organization either owns a working interest or unleased mineral interest in the land including the proposed bottom hole location or has a right to drill this well at this location pursuant to a contract with an owner of such a mineral or working interest, or to a voluntary pooling agreement or a compulsory pooling order heretofore entered by the division</i>  Signature Date Carolyn Doran Haynes Printed Name
				¹⁸ SURVEYOR CERTIFICATION <i>I hereby certify that the well location shown on this plat was plotted from field notes of actual surveys made by me or under my supervision, and that the same is true and correct to the best of my belief.</i> Date of Survey Signature and Seal of Professional Surveyor
				Certificate Number



District I
1625 N. French Dr., Hobbs, NM 88240

District II
1301 W. Grand Avenue, Artesia, NM 88210

District III
1000 Rio Brazos Rd., Aztec, NM 87410

District IV
1220 S. St. Francis Dr., Santa Fe, NM 87505

State of New Mexico

Energy, Minerals & Natural Resources Department

OIL CONSERVATION DIVISION

1220 South St. Francis Dr.

Santa Fe, NM 87505

Form C-102

Revised October 12, 2005

Submit to Appropriate District Office

State Lease - 4 Copies

Fee Lease - 3 Copies

☐ AMENDED REPORT

RECEIVED

LOCATION AND ACREAGE DEDICATION PLAT

¹ API Number 30-025-09937	² Pool Code 7900	³ Pool Name Brunson Drinkard Abo South
⁴ Property Code 005138	⁵ Property Name Annie Christmas	⁶ Well Number 1
⁷ OGRID No. 012024	⁸ Operator Name John H. Hendrix Corporation	⁹ Elevation 3348.7' GL

¹⁰ Surface Location


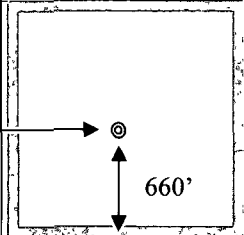
UL or lot no. N	Section 1	Township 22S	Range 37E	Lot Idn	Feet from the 669	North/South line South	Feet from the 1986	East/West line West	County Lea
--------------------	--------------	-----------------	--------------	---------	----------------------	---------------------------	-----------------------	------------------------	---------------

¹¹ Bottom Hole Location If Different From Surface

UL or lot no.	Section	Township	Range	Lot Idn	Feet from the	North/South line	Feet from the	East/West line	County
---------------	---------	----------	-------	---------	---------------	------------------	---------------	----------------	--------

¹² Dedicated Acres 40	¹³ Joint or Infill	¹⁴ Consolidation Code	¹⁵ Order No. DHE- HOB- 478
-------------------------------------	-------------------------------	----------------------------------	--

No allowable will be assigned to this completion until all interests have been consolidated or a non-standard unit has been approved by the division.

¹⁶				¹⁷ OPERATOR CERTIFICATION <i>I hereby certify that the information contained herein is true and complete to the best of my knowledge and belief, and that this organization either owns a working interest or unleased mineral interest in the land including the proposed bottom hole location or has a right to drill this well at this location pursuant to a contract with an owner of such a mineral or working interest, or to a voluntary pooling agreement or a compulsory pooling order heretofore entered by the division.</i>  Signature Date 8/01/11 Carolyn Doran Haynes Printed Name
				¹⁸ SURVEYOR CERTIFICATION <i>I hereby certify that the well location shown on this plat was plotted from field notes of actual surveys made by me or under my supervision, and that the same is true and correct to the best of my belief.</i> Date of Survey Signature and Seal of Professional Surveyor
				Certificate Number