

District I
1625 N. French Dr , Hobbs, NM 88240
District II
1301 W Grand Avenue, Artesia, NM 88210
District III
1000 Rio Brazos Road, Aztec, NM 87410
District IV
1220 S. St Francis Dr , Santa Fe, NM 87505

State of New Mexico
Energy Minerals and Natural Resources

Oil Conservation Division
1220 South St. Francis Dr.
Santa Fe, NM 87505

Form C-141
Revised October 10, 2003

Submit 2 Copies to appropriate
District Office in accordance
with Rule 116 on back
side of form

MLB1116736976

Release Notification and Corrective Action

MLB1116737296

OPERATOR

☒ Initial Report ☐ Final Report

Name of Company	DCP Midstream, LP	36785	Contact	Jon D. Bebbington
Address	10 Desta Drive, Suite 400 West		Telephone No.	432-620-4207
Facility Name	Loco Hills Gathering System		Facility Type	Pipeline

Surface Owner	BLM / State	Mineral Owner	Lease No.
---------------	-------------	---------------	-----------

LOCATION OF RELEASE

Unit Letter	Section	Township	Range	Feet from the	North/South Line	Feet from the	East/West Line	County
FEL	3	17S	29E					EDDY

Latitude N32.86394 Longitude W104.06673

NATURE OF RELEASE

Type of Release	Crude Oil	Volume of Release	16	Volume Recovered	11
Source of Release	Pipeline	Date and Hour of Occurrence	Unknown	Date and Hour of Discovery	06-03-2011 16.00
Was Immediate Notice Given?	<input checked="" type="checkbox"/> Yes <input type="checkbox"/> No <input type="checkbox"/> Not Required	If YES, To Whom?	Oil Conservation Division - Artesia		
By Whom?	Johnnie Bradford/DCP	Date and Hour	June 6, 2011 1600		
Was a Watercourse Reached?	<input type="checkbox"/> Yes <input checked="" type="checkbox"/> No	If YES, Volume Impacting the Watercourse			

RECEIVED

If a Watercourse was Impacted, Describe Fully.* No water course was impacted.

RECEIVED

JUN 09 2011

NMOCD ARTESIA

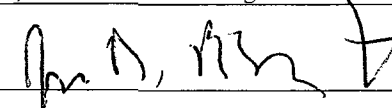

Describe Cause of Problem and Remedial Action Taken.*

On June 3, 2011 at approximately 1600 a field operator discovered that a pipeline had leaked crude oil. The leak is attributed to corrosion.

Describe Area Affected and Cleanup Action Taken.*

A vacuum truck was dispatched and recovered approximately 11 bbls of oil. OCD was notified by telephone and e-mail on June 6 and BLM was notified by telephone on June 6. BLM's Paul Evans visited the site and requested that an arc survey be performed as the spill had progressed on the lease road 150 yards down a dry creek bed. The cleanup by DCP contractor NOVA will be performed once the archeological survey delineates the area. Approx 80 feet of the pipeline was replaced.

I hereby certify that the information given above is true and complete to the best of my knowledge and understand that pursuant to NMOCD rules and regulations all operators are required to report and/or file certain release notifications and perform corrective actions for releases which may endanger public health or the environment. The acceptance of a C-141 report by the NMOCD marked as "Final Report" does not relieve the operator of liability should their operations have failed to adequately investigate and remediate contamination that pose a threat to ground water, surface water, human health or the environment. In addition, NMOCD acceptance of a C-141 report does not relieve the operator of responsibility for compliance with any other federal, state, or local laws and/or regulations.

Signature: 	OIL CONSERVATION DIVISION	
Printed Name: Jon D. Bebbington	Approved by District Supervisor: 	
Title: Sr. Environmental Engineer	Approval Date: 6/16/2011	Expiration Date:
E-mail Address: jdbebbington@dcpmidstream.com	Conditions of Approval:	Attached <input type="checkbox"/>
Date: 6-8-11 Phone: 432-620-4207	Remediation per OCD Rules & Guidelines. SUBMIT REMEDIATION PROPOSAL NOT LATER THAN: 7/16/2011	

MLB1116737804 Vio: MLB1116737907
PMLB1116738054

2RP-796

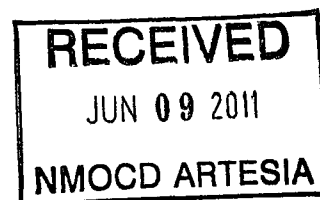


DCP Midstream
10 Desta Dr. Suite 400 W
Midland, TX 79705
O: (432) 620-4207
F: (432) 620-4162

June 8, 2011

Mr. Michael Bratcher
New Mexico Oil Conservation Division
1301 West Grand Blvd. **via certified mail 7008 1830 0004 2527 0331**
Artesia, NM 88240

RE: Initial C-141 Report
Crude Oil Spill from Loco Hills Gathering Pipeline 20700
Section 3, T17S, R29E
Eddy County, New Mexico



Dear Mr. Bratcher:

Attached is an initial C-141 report for a crude oil leak on one of our gathering lines near Loco Hills, NM. Cleanup of impacted soil is currently on hold pending an archeological survey to be performed on June 9, 2011 at the request of Mr. Paul Evans of BLM. A final C-141 report and cleanup report will be submitted when site work is completed.

If you have any questions, please contact me at 432-620-4207.

Sincerely,
DCP Midstream, LP

A handwritten signature in black ink, appearing to read "Jon D. Bebbington".

Jon D. Bebbington
Sr. Environmental Specialist

Cc: Danny Forlines, DCP Artesia
Keith Warren, DCP Denver
Paul Evans – BLM, Carlsbad
Glenn Von Gotten – OCD, Santa Fe
File 2.1.1.1