

ABOVE THIS LINE FOR DIVISION USE ONLY

NEW MEXICO OIL CONSERVATION DIVISION
- Engineering Bureau -
 1220 South St. Francis Drive, Santa Fe, NM 87505



ADMINISTRATIVE APPLICATION CHECKLIST

THIS CHECKLIST IS MANDATORY FOR ALL ADMINISTRATIVE APPLICATIONS FOR EXCEPTIONS TO DIVISION RULES AND REGULATIONS WHICH REQUIRE PROCESSING AT THE DIVISION LEVEL IN SANTA FE

Application Acronyms:

[NSL-Non-Standard Location] [NSP-Non-Standard Proration Unit] [SD-Simultaneous Dedication]
[DHC-Downhole Commingling] [CTB-Lease Commingling] [PLC-Pool/Lease Commingling]
[PC-Pool Commingling] [OLS - Off-Lease Storage] [OLM-Off-Lease Measurement]
[WFX-Waterflood Expansion] [PMX-Pressure Maintenance Expansion]
[SWD-Salt Water Disposal] [IPI-Injection Pressure Increase]
[EOR-Qualified Enhanced Oil Recovery Certification] [PPR-Positive Production Response]

- [1] **TYPE OF APPLICATION** - Check Those Which Apply for [A]
- [A] Location - Spacing Unit - Simultaneous Dedication
☐ NSL ☐ NSP ☐ SD
- Check One Only for [B] or [C]
- [B] Commingling - Storage - Measurement
☐ DHC ☐ CTB ☐ PLC ☒ PC ☐ OLS ☐ OLM
- [C] Injection - Disposal - Pressure Increase - Enhanced Oil Recovery
☐ WFX ☐ PMX ☐ SWD ☐ IPI ☐ EOR ☐ PPR
- [D] Other: Specify _____
- [2] **NOTIFICATION REQUIRED TO:** - Check Those Which Apply, or ☐ Does Not Apply
- [A] ☐ Working, Royalty or Overriding Royalty Interest Owners
- [B] ☐ Offset Operators, Leaseholders or Surface Owner
- [C] ☐ Application is One Which Requires Published Legal Notice
- [D] ☒ Notification and/or Concurrent Approval by BLM or SLO
 U.S. Bureau of Land Management - Commissioner of Public Lands, State Land Office
- [E] ☐ For all of the above, Proof of Notification or Publication is Attached, and/or,
- [F] ☐ Waivers are Attached
- [3] **SUBMIT ACCURATE AND COMPLETE INFORMATION REQUIRED TO PROCESS THE TYPE OF APPLICATION INDICATED ABOVE.**

[4] **CERTIFICATION:** I hereby certify that the information submitted with this application for administrative approval is **accurate** and **complete** to the best of my knowledge. I also understand that **no action** will be taken on this application until the required information and notifications are submitted to the Division.

Note: Statement must be completed by an individual with managerial and/or supervisory capacity.

David Catanach
 Print or Type Name

Signature

Date

Agent-Enervest Operating, LLC
 Title


drcatanach@netscape.com
 E-Mail Address

- PC
 - Enervest operating
 143199
 well
 - JicAnilla 1E
 30-039-22580
 Pool
 - Basin Dakota
 71599
 - BLANCO mesa verde
 72319


Enervest Operating, LLC
1001 Fannin Street, Suite 800
Houston, Texas 77002-6707

Surface Commingling Application
Enervest Operating, LLC
Jicarilla A No. 1E
API No. 30-039-22580
1720' FNL & 1850' FWL (F) Section 18, T-26N, R-5W

I hereby certify that the working, royalty and overriding royalty interest is common between the Blanco-Mesaverde (72319) and Basin-Dakota (71599) Gas Pools within the above-described Jicarilla A No. 1E.



J. Peter Tower
Director-San Juan Permian-Land



District I
1625 N. French Dr., Hobbs, NM 88240
District II
811 S. First Street, Artesia, NM 88210
District III
1000 Rio Brazos Rd., Aztec, NM 87410
District IV
1220 S. St. Francis Dr., Santa Fe, NM 87505

State of New Mexico
Energy, Minerals & Natural Resources Department
OIL CONSERVATION DIVISION
1220 South St. Francis Dr.
Santa Fe, NM 87505

Form C-102
Revised July 16, 2010
Submit one copy to appropriate
District Office
☐ AMENDED REPORT

WELL LOCATION AND ACREAGE DEDICATION PLAT

API Number 30-039-22580		Pool Code 72319 & 71599	Pool Name Blanco-Mesaverde & Basin-Dakota Gas Pools
Property Code 306750	Property Name Jicarilla A		Well Number 1E
OGRID No. 143199	Operator Name Enervest Operating, LLC		Elevation 6614'

Surface Location

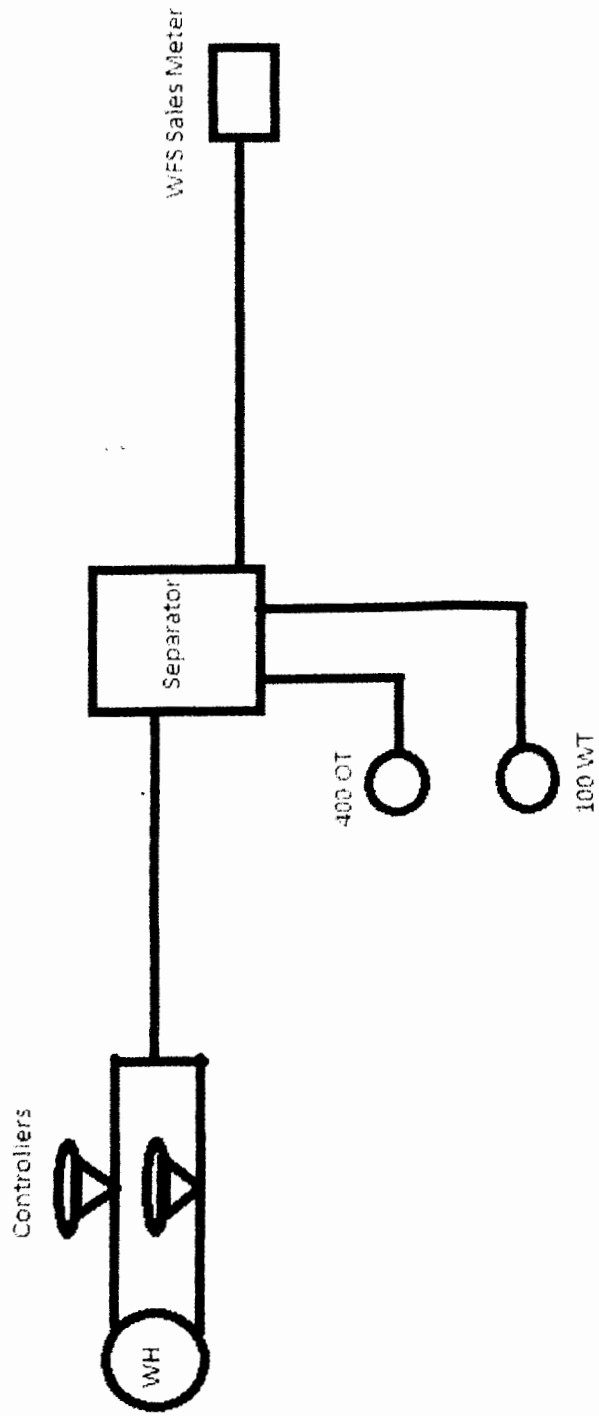
UL or lot no. F	Section 18	Township 26 North	Range 5 West	Lot Idn	Feet from the 1720	North/South line North	Feet from the 1850	East/West line West	County Rio Arriba
---------------------------	----------------------	-----------------------------	------------------------	----------------	------------------------------	----------------------------------	------------------------------	-------------------------------	-----------------------------

Bottom Hole Location If Different From Surface

UL or lot no.	Section	Township	Range	Lot Idn	Feet from the	North/South line	Feet from the	East/West line	County
Dedicated Acres 319.20: W/2		Joint or Infill		Consolidate Code		Order No.			

No Allowable will be assigned to this completion until all interests have been consolidated or a non-standard unit has been approved by the Division

	<p>OPERATOR CERTIFICATION</p> <p><i>I hereby certify that the information contained herein is true and complete to the best of my knowledge and belief, and that this organization either owns a working interest or unleased mineral interest in the land including the proposed bottomhole location or has a right to drill this well at this location pursuant to a contract with an owner of such a mineral or working interest, or to a voluntary pooling agreement or a compulsory pooling order heretofore entered by the Division.</i></p> <p>Signature: <u>David Catanach</u> Date: <u>4/14/14</u></p> <p>David Catanach Printed Name</p> <p><u>drcatanach@netscape.com</u> E-mail Address</p>	
	<p>SURVEYOR CERTIFICATION</p> <p><i>I hereby certify that the well location shown on this plat was plotted from field notes of actual surveys made by me or under my supervision, and that the same is true and correct to the best of my belief.</i></p> <p>Date of Survey: _____</p> <p>Signature and Seal of Professional Surveyor: _____</p> <p>Originally surveyed by Fred B Kerr, Jr. on April 23, 1981. Certificate No. 3950</p> <p>Certificate Number: _____</p>	



Testing Procedure: For testing/allocation purposes, the DK will be shut off via the controller for 24 hrs once a month to test the MV production.

Enervest Operating, LLC
Jicarilla A No. 1E
Section 18-26N-5W
Surface Commingling Facilities

UNITED STATES
DEPARTMENT OF THE INTERIOR
BUREAU OF LAND MANAGEMENT

FORM APPROVED
OMB No. 1004-0137
Expires: July 31, 2010

SUNDRY NOTICES AND REPORTS ON WELLS
**Do not use this form for proposals to drill or to re-enter an
abandoned well. Use Form 3160-3 (APD) for such proposals.**

SUBMIT IN TRIPLICATE - Other instructions on page 2.

1. Type of Well

☐ Oil Well ☒ Gas Well ☐ Other

2. Name of Operator
Enervest Operating, LLC

3a. Address
1001 Fannin Street, Suite 800 Houston, Texas 77002

3b. Phone No. (include area code)
713-970-1847

4. Location of Well (Footage, Sec., T., R., M., or Survey Description)
1720' FNL & 1860' FVL (F) Section 18, Township 28 North, Range 5 West, NMPM

5. Lease Serial No.
Jicarilla A

6. If Indian, Allottee or Tribe Name
Jicarilla Apache

7. If Unit of CA/Agreement, Name and/or No.

8. Well Name and No.
Jicarilla A No. 1E

9. API Well No.
30-039-22580

10. Field and Pool or Exploratory Area
Blanco-Mesaverde & Basin-Dakota Gas Pools

11. Country or Parish, State
Rio Arriba

12. CHECK THE APPROPRIATE BOX(ES) TO INDICATE NATURE OF NOTICE, REPORT OR OTHER DATA

TYPE OF SUBMISSION	TYPE OF ACTION			
<input checked="" type="checkbox"/> Notice of Intent	<input type="checkbox"/> Acidize	<input type="checkbox"/> Deepen	<input type="checkbox"/> Production (Start/Resume)	<input type="checkbox"/> Water Shut-Off
<input type="checkbox"/> Subsequent Report	<input type="checkbox"/> Alter Casing	<input type="checkbox"/> Fracture Treat	<input type="checkbox"/> Reclamation	<input type="checkbox"/> Well Integrity
<input type="checkbox"/> Final Abandonment Notice	<input type="checkbox"/> Casing Repair	<input type="checkbox"/> New Construction	<input type="checkbox"/> Recomplete	<input checked="" type="checkbox"/> Other <u>Surface Commingle</u>
	<input type="checkbox"/> Change Plans	<input type="checkbox"/> Plug and Abandon	<input type="checkbox"/> Temporarily Abandon	
	<input type="checkbox"/> Convert to Injection	<input type="checkbox"/> Plug Back	<input type="checkbox"/> Water Disposal	

13. Describe Proposed or Completed Operation: Clearly state all pertinent details, including estimated starting date of any proposed work and approximate duration thereof. If the proposal is to deepen directionally or recompleat horizontally, give subsurface locations and measured and true vertical depths of all pertinent markers and zones. Attach the Bond under which the work will be performed or provide the Bond No. on file with BLM/BIA. Required subsequent reports must be filed within 30 days following completion of the involved operations. If the operation results in a multiple completion or recompletion in a new interval, a Form 3160-4 must be filed once testing has been completed. Final Abandonment Notices must be filed only after all requirements, including reclamation, have been completed and the operator has determined that the site is ready for final inspection.)

Enervest Operating, LLC ("Enervest") proposes to surface commingle Basin-Dakota and Blanco-Mesaverde Gas Pool production from the Jicarilla A No. 1E.

In support of this request, Enervest states that:

The W/2 of Section 18 is currently dedicated to the well in the Basin-Dakota and Blanco-Mesaverde Gas Pools;
Ownership of the Mesaverde and Dakota zones is common throughout;
Production will be allocated to each zone on the basis of a monthly well test.

Attached is a surface commingling application (Form C-103) filed with the NMOC. Attached to the application are a Form C-102, a landman statement attesting that the ownership of the commingled zones is common, and a facility diagram.

Notice is being provided to the BLM as per Division rules.

14. I hereby certify that the foregoing is true and correct.

Name (Printed/Typed)
Jeanie McMillan

Title SR. REG. Analyst

Signature

Jeanie McMillan

Date

4-9-14

THIS SPACE FOR FEDERAL OR STATE OFFICE USE

Approved by

Title

Date

Conditions of approval, if any, are attached. Approval of this notice does not warrant or certify that the applicant holds legal or equitable title to those rights in the subject lease which would entitle the applicant to conduct operations thereon.

Office

Title 18 U.S.C. Section 1001 and Title 43 U.S.C. Section 1212, make it a crime for any person knowingly and willfully to make to any department or agency of the United States any false, fictitious or fraudulent statements or representations as to any matter within its jurisdiction.

(Instructions on page 2)

7159 6T89 0000 0506 2T02

U.S. Postal Service™	
CERTIFIED MAIL™ RECEIPT	
(Domestic Mail Only; No Insurance Coverage Provided)	
For delivery information visit our website at www.usps.com	
AFFIDAVIT OF RECEIPT	
Postage	\$ 41.00
Certified Fee	12.40
Return Receipt Fee (Endorsement Required)	27.70
Restricted Delivery Fee (Endorsement Required)	\$0.00
Total	\$ 81.10

Sent **BLM Farmington District Office**

Street or PO **6251 College Blvd., Suite A**

City **Farmington, New Mexico 87402**

PS Form 3800, August 2009

See reverse for instructions

