

BD O-30 vent
2013

DISCLOSURE

**RICE OPERATING COMPANY
JUNCTION BOX DISCLOSURE* REPORT**

BOX LOCATION

SWD SYSTEM	JUNCTION	UNIT	SECTION	TOWNSHIP	RANGE	COUNTY	BOX DIMENSIONS - FEET		
Blinebry-Drinkard (BD)	O-30 vent	O	30	22S	38E	Lea	8'	6'	2'
							Eliminated		

LAND TYPE: BLM _____ STATE _____ FEE LANDOWNER Walco Ranch, LLC. OTHER _____

Depth to Groundwater 77 feet NMOCD SITE ASSESSMENT RANKING SCORE: 10

Date Started 9/5/2013 Date Completed 11/6/2013 OCD Witness no

Soil Excavated 400.0 cubic yards Excavation Length 30 Width 30 Depth 12 feet

Soil Disposed 468 cubic yards Offsite Facility Sundance Services Location Eunice, NM

FIELD SOURCE RESULTS:

Sample Date 10/9/2013, & 10/14/13 Sample Depth 12 ft.

Procure 5-point composite sample of bottom and 4-point composite sample of sidewalls. TPH and Chloride laboratory test results completed by using an approved lab and testing procedures pursuant to NMOCD guidelines.

Sample Location	PID (field) ppm	GRO mg/kg	DRO mg/kg	Chlorides mg/kg
4-WALL COMP.	0.7	<10	<10	1,520
BOTTOM COMP.	0.2	<10	<10	1,620
8 Pt. Comp. Blended backfill	0.0			816
TOPSOIL				<16

CHLORIDE FIELD TESTS

LOCATION	DEPTH	mg/kg
4 wall comp.	n/a	1,235
bottom comp.	12'	1,346
vertical delineation trench at junction (source)	3'	891
	4'	2,808
	5'	4,303
	6'	3,742
	7'	3,388
	8'	2,589
	9'	3,108
	10'	2,855
	11'	2,276
	12'	2,438

General Description of Remedial Action: This junction box was eliminated during the pipeline replacement/upgrade program. After the former junction box was removed, an investigation was conducted using a backhoe to collect soil samples at regular intervals producing a 30x30x12 ft deep excavation. Chloride field tests performed on each sample resulted in concentrations that did not relent with depth. Organic vapors were measured using a PID, which yielded low concentrations. The excavated soil was blended on site, and representative composite samples of the excavation bottom, the excavation walls, and the 8 pt. composite blended backfill were sent to a commercial laboratory for analysis of chloride and TPH. A total of 468 yards of contaminated soil was transported to a NMOCD approved disposal facility. Clean, imported topsoil was used to pad the bottom of the excavation. On 10/14/13, a 20-mil reinforced plastic liner was installed at bottom of excavation. The excavation was padded with 6 inches of top soil above the liner. The remaining excavated soil, blended backfill, was returned to the excavation and clean, imported topsoil was used to backfill the excavation to ground surface and contoured to the surrounding area. On 11/6/2013, the site was seeded with a blend of native vegetation and is expected to return to a productive capacity at a normal rate. NMOCD was notified of potential groundwater impact on 2/13/14.

Enclosures: site location map, area map, photos, lab results, PID (field screenings), excavation diagram, and chloride graph

Additional evaluation is **MEDIUM** priority.

I HEREBY CERTIFY THAT THE INFORMATION ABOVE IS TRUE AND COMPLETE TO THE BEST OF MY KNOWLEDGE AND BELIEF.

REPORT ASSEMBLED BY Laura Flores SIGNATURE *Laura Flores* COMPANY Rice Environmental Consulting & Safety

SITE SUPERVISOR Dyllan Yarbrough SIGNATURE Not Available COMPANY Rice Environmental Consulting & Safety

PROJECT LEADER Kyle Norman SIGNATURE *Kyle Norman* DATE 3-3-14



*This site is a "DISCLOSURE." It will be placed on a prioritized list of similar sites for further consideration.

SITE MAP



BD O-30 vent

UL/O SECTION 30
T-22-S R-38-E
LEA COUNTY, NM



Drawing date: 2-18-14
Drafted by: JS

Area Map



BD O-30 Vent

**Unit Letter O, Section 30,
T22S, R38E,
Lea County, NM**



0 250 500 Feet

Drawing code: 271814 JF

BD O-30 Vent

Unit O, Section 30, T22S, R38E



Digging initial, facing south

9.6.13



Collecting sample, facing north

9.6.13



Liner installed, facing northeast

10.14.13



Backfilling excavation, facing southeast

10.15.13



Hauling in top soil, facing south

10.21.13



Site completed, facing north

11.6.13



PHONE (575) 393-2326 ° 101 E. MARLAND ° HOBBS, NM 88240

October 14, 2013

KYLE NORMAN

Rice Operating Company

112 W. Taylor

Hobbs, NM 88240

RE: BD O-30 VENT

Enclosed are the results of analyses for samples received by the laboratory on 10/11/13 13:00.

Cardinal Laboratories is accredited through Texas NELAP under certificate number T104704398-11-3. Accreditation applies to drinking water, non-potable water and solid and chemical materials. All accredited analytes are denoted by an asterisk (*). For a complete list of accredited analytes and matrices visit the TCEQ website at www.tceq.texas.gov/felds/lab Accred Cert.html.

Cardinal Laboratories is accredited through the State of Colorado Department of Public Health and Environment for:

Method EPA 552.2	Haloacetic Acids (HAA-5)
Method EPA 524.2	Total Trihalomethanes (TTHM)
Method EPA 524.4	Regulated VOCs (V1, V2, V3)

Accreditation applies to public drinking water matrices.

This report meets NELAP requirements and is made up of a cover page, analytical results, and a copy of the original chain-of-custody. If you have any questions concerning this report, please feel free to contact me.

Sincerely,

Celey D. Keene

Lab Director/Quality Manager

Analytical Results For:

 Rice Operating Company
 KYLE NORMAN
 112 W. Taylor
 Hobbs NM, 88240
 Fax To: (575) 397-1471

 Received: 10/11/2013
 Reported: 10/14/2013
 Project Name: BD O-30 VENT
 Project Number: NONE GIVEN
 Project Location: EUNICE, NM

 Sampling Date: 10/09/2013
 Sampling Type: Soil
 Sampling Condition: Cool & Intact
 Sample Received By: Jodi Henson

Sample ID: 5 PT. BOTTOM COMP (H302473-01)

Chloride, SM4500Cl-B		mg/kg		Analyzed By: AP					
Analyte	Result	Reporting Limit	Analyzed	Method Blank	BS	% Recovery	True Value QC	RPD	Qualifier
Chloride	1620	16.0	10/11/2013	ND	432	108	400	0.00	
TPH 8015M		mg/kg		Analyzed By: MS					
Analyte	Result	Reporting Limit	Analyzed	Method Blank	BS	% Recovery	True Value QC	RPD	Qualifier
GRO C6-C10	<10.0	10.0	10/12/2013	ND	198	99.1	200	6.11	
DRO >C10-C28	<10.0	10.0	10/12/2013	ND	191	95.7	200	11.0	
Surrogate: 1-Chlorooctane	100 %	65.2-140							
Surrogate: 1-Chlorooctadecane	107 %	63.6-154							


Sample ID: 4 WALL COMP (H302473-02)

Chloride, SM4500Cl-B			mg/kg		Analyzed By: AP				
Analyte	Result	Reporting Limit	Analyzed	Method Blank	BS	% Recovery	True Value QC	RPD	Qualifier
Chloride	1520	16.0	10/11/2013	ND	432	108	400	0.00	
TPH 8015M			mg/kg		Analyzed By: MS				
Analyte	Result	Reporting Limit	Analyzed	Method Blank	BS	% Recovery	True Value QC	RPD	Qualifier
GRO C6-C10	<10.0	10.0	10/12/2013	ND	198	99.1	200	6.11	
DRO >C10-C28	<10.0	10.0	10/12/2013	ND	191	95.7	200	11.0	
Surrogate: 1-Chlorooctane	97.7 %	65.2-140							
Surrogate: 1-Chlorooctadecane	109 %	63.6-154							

Cardinal Laboratories

*=Accredited Analyte

PLEASE NOTE: Liability and Damages. Cardinal's liability and client's exclusive remedy for any claim arising, whether based in contract or tort, shall be limited to the amount paid by client for analyses. All claims, including those for negligence and any other cause whatsoever shall be deemed waived unless made in writing and received by Cardinal within thirty (30) days after completion of the applicable service. In no event shall Cardinal be liable for incidental or consequential damages, including, without limitation, business interruptions, loss of use, or loss of profits incurred by client, its subsidiaries, affiliates or successors arising out of or related to the performance of the services hereunder by Cardinal, regardless of whether such claim is based upon any of the above stated reasons or otherwise. Results relate only to the samples identified above. This report shall not be reproduced except in full with written approval of Cardinal Laboratories.



Celey D. Keene, Lab Director/Quality Manager

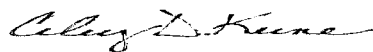
Notes and Definitions

ND	Analyte NOT DETECTED at or above the reporting limit
RPD	Relative Percent Difference
**	Samples not received at proper temperature of 6°C or below.
***	Insufficient time to reach temperature.
-	Chloride by SM4500Cl-B does not require samples be received at or below 6°C Samples reported on an as received basis (wet) unless otherwise noted on report

Cardinal Laboratories

*=Accredited Analyte

PLEASE NOTE: Liability and Damages. Cardinal's liability and client's exclusive remedy for any claim arising, whether based in contract or tort, shall be limited to the amount paid by client for analyses. All claims, including those for negligence and any other cause whatsoever shall be deemed waived unless made in writing and received by Cardinal within thirty (30) days after completion of the applicable service. In no event shall Cardinal be liable for incidental or consequential damages, including, without limitation, business interruptions, loss of use, or loss of profits incurred by client, its subsidiaries, affiliates or successors arising out of or related to the performance of the services hereunder by Cardinal, regardless of whether such claim is based upon any of the above stated reasons or otherwise. Results relate only to the samples identified above. This report shall not be reproduced except in full with written approval of Cardinal Laboratories.



Celey D. Keene, Lab Director/Quality Manager

CHAIN-OF-CUSTODY AND ANALYSIS REQUEST

CARDINAL LABORATORIES

101 East Marland, Hobbs, NM 88240 2111 Beechwood, Abilene, TX 79603
 (505) 393-2326 FAX (505) 393-2476 (325) 673-7001 FAX (325) 673-7020

Company Name: RICE Operating		P.O. #:		ANALYSIS REQUEST																					
Project Manager: Kyle Norman		Company:																							
Address: 112 W. Taylor		Attn:																							
City: Hobbs		Address:																							
Phone #:		City:																							
Project #:		State:																							
Project Name:		Phone #:																							
Project Location: BD 0-30 Vent		Fax #:																							
Sampler Name: Dyllan Yarbrough																									
Lab I.D.	Sample I.D.	FOR LAB USE ONLY		MATRIX		PRESERV.		SAMPLING		DATE		TIME		Chlorides		TPH 8015 M		BTEX		Texas TPH		Complete Cations/Anions		TDS	
H302473	1 Spt. Bottom Comp																								
	2 4 wall composite																								

PLEASE NOTE: Liability and Damages: Cardinal's liability and client's exclusive remedy for any claim arising whether based in contract or tort, shall be limited to the amount paid by the client for the analyses. All claims including those for negligence and any other cause whatsoever shall be deemed waived unless made in writing and received by Cardinal within 30 days after completion of the applicable service. In no event shall Cardinal be liable for incidental or consequential damages, including without limitation, business interruptions, loss of data, or loss of profits, incurred by client, its subsidiaries, affiliates or successors arising out of or related to the performance of service hereunder by Cardinal, regardless of whether such claim is based upon any of the above stated reasons or otherwise.

Relinquished By: *[Signature]* Date: 10/19/13 Time: 1:00
 Relinquished By: *[Signature]* Date: Time:

Delivered By: (Circle One)
 Sampler - UPS - Bus - Other:

Received By: *[Signature]* Date: 10/19/13 Time: 1:00
 Received By: *[Signature]* Date: Time:

Sample Condition: Cool ☒ Intact ☒
 Yes ☒ No ☐

Checked By: *[Signature]*

Phone Result: ☐ Yes ☒ No Add'l Phone #:
 Fax Result: ☐ Yes ☒ No Add'l Fax #:

REMARKS:
 email results
 knorman@rice-ecs.com; hconder@rice-ecs.com;
 Lweinheimer@rice-ecs.com; kjones@riceswd.com;
 Lpena@riceswd.com; dyarbrough@rice-ecs.com

† Cardinal cannot accept verbal changes. Please fax written changes to 505-393-2476

#54

RICE ENVIRONMENTAL CONSULTING & SAFETY

419 West Cain Hobbs, NM 88240
PHONE: (575) 393-9174 FAX: (575) 397-1471
PID METER CALIBRATION & FIELD REPORT FORM

CK.		MODEL: PGM 7300	SERIAL NO: 590-000508
MODEL		MODEL: PGM 7300	SERIAL NO: 590-000504
NO.	X	MODEL: PGM 7320	SERIAL NO: 592-903318
		MODEL: PGM 7300	SERIAL NO: 590-000183

GAS COMPOSITION: ISOBUTYLENE 100PPM / AIR: BALANCE

LOT NO: HAL-248-100-1	EXPIRATION DATE: 7/1/2015
METER READING ACCURACY: 100	

ACCURACY : +/- 2%

COMPANY
RICE OPERATING

SYSTEM	JUNCTION	UNIT	SECTION	TOWN SHIP	RANGE
BD	O-30 Vent	O	30	22S	38E

SAMPLE ID	PID	SAMPLE ID	PID
4-WALL COMPOSITE	0.7		
BOTTOM COMPOSITE	0.2		

I verify that I have calibrated the above instrument in accordance to the manufacture operation manual.

SIGNATURE: _____ Not Available _____ DATE: 10/9/2013



PHONE (575) 393-2326 • 101 E. MARLAND • HOBBS, NM 88240

October 15, 2013

KYLE NORMAN

Rice Operating Company

112 W. Taylor

Hobbs, NM 88240

RE: BD O-30 VENT

Enclosed are the results of analyses for samples received by the laboratory on 10/14/13 16:30.

Cardinal Laboratories is accredited through Texas NELAP under certificate number T104704398-11-3. Accreditation applies to drinking water, non-potable water and solid and chemical materials. All accredited analytes are denoted by an asterisk (*). For a complete list of accredited analytes and matrices visit the TCEQ website at www.tceq.texas.gov/Reg/qa/lab/accred_certif.html.

Cardinal Laboratories is accredited through the State of Colorado Department of Public Health and Environment for:

Method EPA 552.2	Haloacetic Acids (HAA-5)
Method EPA 524.2	Total Trihalomethanes (TTHM)
Method EPA 524.4	Regulated VOCs (V1, V2, V3)

Accreditation applies to public drinking water matrices.

This report meets NELAP requirements and is made up of a cover page, analytical results, and a copy of the original chain-of-custody. If you have any questions concerning this report, please feel free to contact me.

Sincerely,

Celely D. Keene

Lab Director/Quality Manager



PHONE (575) 393-2326 • 101 E. MARLAND • HOBBS, NM 88240

Analytical Results For:

Rice Operating Company
KYLE NORMAN
112 W. Taylor
Hobbs NM, 88240
Fax To: (575) 397-1471

Received:	10/14/2013	Sampling Date:	10/14/2013
Reported:	10/15/2013	Sampling Type:	Soil
Project Name:	BD O-30 VENT	Sampling Condition:	** (See Notes)
Project Number:	NONE GIVEN	Sample Received By:	Jodi Henson
Project Location:	EUNICE, NM		

Sample ID: IMPORTED TOP SOIL (H302482-01)

Chloride, SM4500Cl-B		mg/kg		Analyzed By: AP					
Analyte	Result	Reporting Limit	Analyzed	Method Blank	BS	% Recovery	True Value QC	RPD	Qualifier
Chloride	<16.0	16.0	10/15/2013	ND	416	104	400	0.00	

Sample ID: 8 PT. COMP (H302482-02)

Chloride, SM4500Cl-B		mg/kg		Analyzed By: AP					
Analyte	Result	Reporting Limit	Analyzed	Method Blank	BS	% Recovery	True Value QC	RPD	Qualifier
Chloride	816	16.0	10/15/2013	ND	416	104	400	0.00	

Cardinal Laboratories

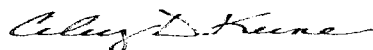
*=Accredited Analyte

PLEASE NOTE: Liability and Damages. Cardinal's liability and client's exclusive remedy for any claim arising, whether based in contract or tort, shall be limited to the amount paid by client for analyses. All claims, including those for negligence and any other cause whatsoever shall be deemed waived unless made in writing and received by Cardinal within thirty (30) days after completion of the applicable service. In no event shall Cardinal be liable for incidental or consequential damages, including, without limitation, business interruptions, loss of use, or loss of profits incurred by client, its subsidiaries, affiliates or successors arising out of or related to the performance of the services hereunder by Cardinal, regardless of whether such claim is based upon any of the above stated reasons or otherwise. Results relate only to the samples identified above. This report shall not be reproduced except in full with written approval of Cardinal Laboratories.

Celely D. Keene, Lab Director/Quality Manager

Notes and Definitions

ND	Analyte NOT DETECTED at or above the reporting limit
RPD	Relative Percent Difference
**	Samples not received at proper temperature of 6°C or below.
***	Insufficient time to reach temperature.
-	Chloride by SM4500Cl-B does not require samples be received at or below 6°C Samples reported on an as received basis (wet) unless otherwise noted on report



Celey D. Keene, Lab Director/Quality Manager

Page 4 of 4

101 East Marland, Hobbs, NM 88240 2111 Beechwood, Abilene, TX 79603
(505) 393-2326 FAX (505) 393-2476 (325) 673-7001 FAX (325) 673-7020

+ Cardinal cannot accept verbal changes. Please fax written changes to 505-393-2476

RICE ENVIRONMENTAL CONSULTING & SAFETY

419 West Cain Hobbs, NM 88240
PHONE: (575) 393-9174 FAX: (575) 397-1471
PID METER CALIBRATION & FIELD REPORT FORM

CK.		MODEL: PGM 7300	SERIAL NO: 590-000508
MODEL		MODEL: PGM 7300	SERIAL NO: 590-000504
NO.	X	MODEL: PGM 7320	SERIAL NO: 592-903318
		MODEL: PGM 7300	SERIAL NO: 590-000183

GAS COMPOSITION: ISOBUTYLENE 100PPM / AIR: BALANCE

LOT NO: HAL-248-100-1	EXPIRATION DATE: 7/1/2015
METER READING ACCURACY: 100	

ACCURACY : +/- 2%

COMPANY
RICE OPERATING

SYSTEM	JUNCTION	UNIT	SECTION	TOWN SHIP	RANGE
BD	O-30 Vent	O	30	22S	38E

SAMPLE ID	PID	SAMPLE ID	PID
Imported Soil	0		
8 Pt. Composite	0		

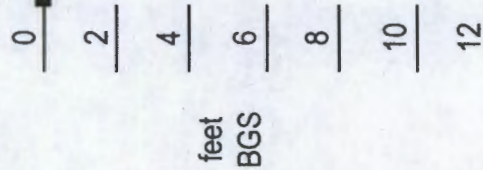
I verify that I have calibrated the above instrument in accordance to the manufacture operation manual.

SIGNATURE: _____ Not Available _____ DATE: 10/14/2013

BD O-30 vent
Unit 'O', Sec. 30, T22S, R38E

Excavation Cross-Section


N S



Imported topsoil= Cl <16 mg/kg, PID 0.0

8 pt. composite blended backfill = Cl- 816 mg/kg, PID 0.0

5 Pt. Bottom Composite = Cl- 1620 mg/kg, GRO <10, DRO <10

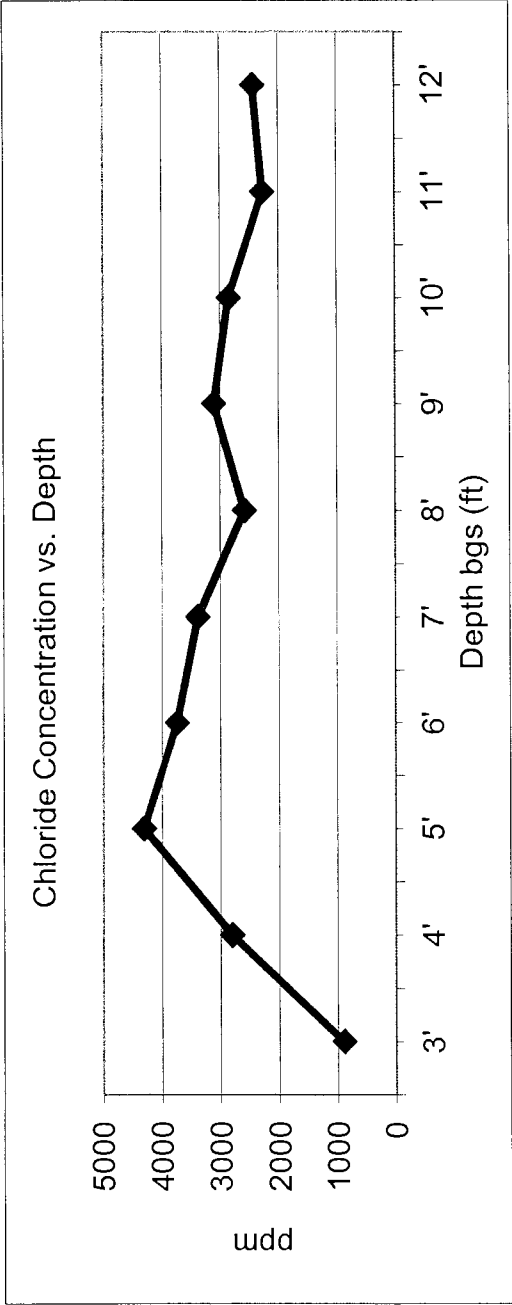


BD O-30 vent

Unit 'O', Sec. 30, T22S, R38E

Backhoe samples at the junction (source)

Depth bgs (ft)	[Cl ⁻] ppm
3'	891
4'	2808
5'	4303
6'	3742
7'	3388
8'	2589
9'	3108
10'	2855
11'	2276
12'	2438



Groundwater = 77 ft

RICE *Operating Company*

122 West Taylor • Hobbs, New Mexico 88240

Phone: (575) 393-9174 • Fax: (575) 397-1471

April 1, 2014

Mr. Leonard Lowe
New Mexico Energy, Minerals, & Natural Resources
Oil Conservation Division, Environmental Bureau
1220 S. St. Francis Drive
Santa Fe, New Mexico 87505

RE: JUNCTION BOX UPGRADE REPORT for 2013
BD SWD SYSTEM
Lea County, New Mexico

Mr. Lowe:

Rice Operating Company (ROC) takes this opportunity to submit the Junction Box Upgrade results for the year 2013. Enclosed is a list of the completed junction boxes and their respective closure/disclosure dates. These boxes are located in the Blinebry-Drinkard (BD) Salt Water Disposal (SWD) System located in the vicinity of Eunice, New Mexico.

ROC completed 12 junction boxes in 2013. Junction box upgrades in 2014 will be conducted in conjunction with scheduled pipeline replacements.

Enclosed are the 2008 results (17 sites evaluated with 22 sampling locations) from the PID/BTEX study described in the NMOCD-approved Revised Junction Box Upgrade Work Plan (July 16, 2003). A third-party analysis, conducted by Peter Galusky, Jr. Ph.D. of Texerra, concluded from the data collected thus far that field-composited values tend to produce slightly higher BTEX numbers above the point at which BTEX concentrations become significant. This is likely due to the fact that BTEX is volatile and quickly biodegradable. This analysis was submitted to NMOCD on March 12, 2009. An appropriate number of sample sites could not be obtained to conduct a 2013 BTEX comparison analysis. Peter Galusky, Jr. Ph.D. of Texerra also compared ROC's 2013 chloride field tests to chloride laboratory analyses; the analysis is also enclosed. The study of this data continues to validate the accuracy of the chloride field tests employed by ROC.

ROC is the service provider (agent) for the BD SWD System and has no ownership of any portion of the pipeline, well, or facility. The System is owned by a consortium of oil producers, System Parties, who provide all operating capital on a percentage ownership/usage basis.

Replacement/closure projects of this magnitude require System Party AFE approval and work begins as funds are received.

Thank you for your consideration of this Junction Box Upgrade Report for 2013.

RICE OPERATING COMPANY

A handwritten signature in black ink, appearing to read 'H. Conder', with a long horizontal flourish extending to the right.

Hack Conder
Environmental Manager

enclosures as stated

cc: SC, file, Mr. Geoffrey Leking
NMOCD, District I Office
1625 N. French Drive
Hobbs, NM 88240

Rice Operating Company
BD SWD System Junction Box Upgrade Project
2013 Completed Boxes

		Legal Description							
	Jct Box Name	Unit	Sec	T	R	Completion Date	OCD Assessment Score	Report Status	Case Number
1	G-29 EOL	G	29	22S	38E	1/7/2014	0	Disclosure	
2	Jct. G-31	G	31	22S	38E	1/7/2014	20	Disclosure	
3	JCT. M-29	M	29	22S	38E	11/1/2013	0	Disclosure	
4	JCT. N-29	N	29	22S	38E	9/11/2013	0	Disclosure	
5	JCT. N-30	N	30	22S	38E	8/19/2013	10	Disclosure	
6	O-29-1 VENT	O	29	22S	38E	7/26/2013	0	Disclosure	
7	O-30 VENT	O	30	22S	38E	11/6/2013	10	Disclosure	
8	Jct. P-14	P	14	22S	37E	8/21/2012	10	Disclosure	
9	J-29 Vent	J	29	22S	38E	n/a	0	Closure	
10	J-30 EOL	J	30	22S	38E	10/22/2013	10	Closure	
11	JCT. J-29	J	29	22S	38E	n/a	0	Closure	
12	M-28 EOL	M	28	22S	38E	11/5/2013	0	Closure	

L. Peter Galusky, Jr. Ph.D., P.G.

Texerra

505 N Big Spring, Suite 404 Midland, Texas 79701

Tel: 432-634-9257 E-mail: lpg@texerra.com

March 10th, 2009

Mr. Brad Jones
New Mexico Energy, Minerals, & Natural Resources
Oil Conservation Division, Environmental Bureau
1220 S. St. Francis Drive
Santa Fe, New Mexico 87504

Re: Comparison of Field versus Lab Compositing of BTEX soil samples
Rice Operating Company, Junction Box Upgrade Work Plan

Sent via Certified Mail w/ Return Receipt No. 7006 0100 0001 2438 3944

Dear Mr. Jones:

On behalf of Rice Operating Company (ROC) I am submitting the attached comparison and analysis of field versus laboratory soil compositing for soil BTEX samples. This is to address the question of whether it is better to mix multiple samples in the field or to do so in the laboratory in order to produce a composite, representative sample for analysis. This work was undertaken in support of ROC's Junction Box Upgrade Work Plan to ensure the quality of their field analysis program.

In brief, this work indicates that field compositing of soil samples generally gives rise to *slightly* higher BTEX values than does laboratory compositing of multiple samples. This is presumably due to the likelihood that field compositing and packaging of soil samples better preserves sample integrity. It would therefore appear that field compositing would represent the better method of procuring soil samples for subsequent analysis of BTEX.

Please call me if you have any questions or wish to discuss any of the details of this study.

ROC is the service provider (agent) for various Salt Water Disposal Systems (SWDs) and has no ownership of any portion of pipeline, well or facility. The SWD Systems that ROC operates are owned by a consortium of oil producers, System Partners, who provide all operating capital on a percentage ownership/usage basis.

Sincerely,



L. Peter Galusky, Jr. Ph.D.
Principal

Copy: Rice Operating Company,
Edward Hansen (NMOCD) sent certified mail w/ return receipt
No. 7006 0100 0001 2438 3937

Attachment: As noted, above.

Rice Operating Company

Comparison of Field Compositing versus Laboratory Compositing of Soil BTEX Samples¹

The careful mixing of multiple soil samples is critical in order to produce a representative, composite sample from a respective study area (such as an excavation face or bottom). Field technicians typically take four or five “grab” samples from excavation walls and/or bottom and send each of these to a laboratory for analysis of the composite, or mixed, sample. It would be far simpler, however, to composite such samples in the field. This study was undertaken to determine if field compositing produced results substantially different than laboratory compositing for the analysis of BTEX. Data were provided by Rice Operating Company encompassing 22 sampling locations over the period of 2004 through 2008.

A comparison of lab-composited soil samples versus field-composited soil samples revealed a close correspondence for total BTEX between the two methods (Figure 1).

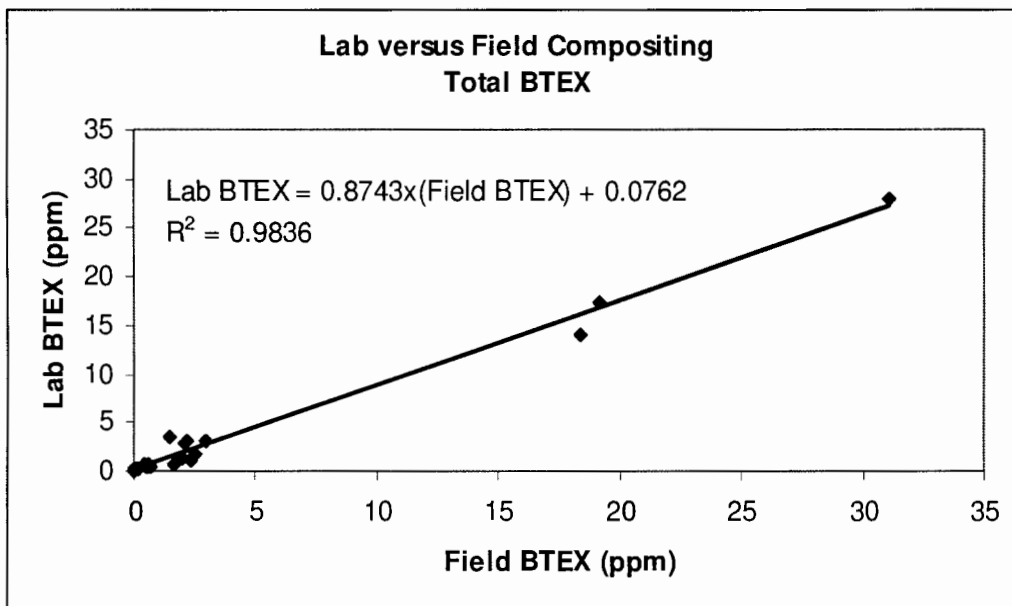


Figure 1 - Laboratory versus field-composited soil samples analyzed for BTEX.

The high R^2 value (0.9836) of the best-fit statistical regression line indicates a high degree of reliability in using the field-compositing method over the range of values observed. Below a “field-composited BTEX” value of 0.61 ppm the “lab-composited BTEX” values are slightly lower. However, above a field-composited BTEX value of 0.61 the lab-composited values run slightly lower. In other words, the field-composited values tended to produce slightly higher BTEX numbers above the point at which BTEX concentrations become significant.

There is a reason for this. BTEX is volatile and quickly biodegradable. The compositing and “packaging” of soil samples in the field minimize the handling and aeration that occur in the laboratory. Thus, field-composited soil samples lose less BTEX to evaporation and/or biodegradation prior to laboratory analysis. In other words, the field compositing and packaging of soil samples better preserves sample integrity, and for this reason would appear to represent the better method of procuring soil samples for subsequent analysis of BTEX.

¹ Prepared 03-12-09 by L. Peter Galusky, Jr. of Texerra.

L. Peter Galusky, Jr. Ph.D., P.G.

Texerra LLC

**20055 Laredo Lane Monument, CO 80132
Tel: 719-339-6791 E-mail: lpg@texerra.com**

March 25th, 2014

Mr. Leonard Lowe
New Mexico Energy, Minerals, & Natural Resources
Oil Conservation Division, Environmental Bureau
1220 S. St. Francis Drive
Santa Fe, New Mexico 87505

Re: Comparison of 2013 Laboratory versus Field Measured Soil Chloride Values
Rice Operating Company, Junction Box Upgrade Work Plan

Mr. Lowe:

The attached comparison and analysis of 2013 laboratory versus field measured soil chloride values is submitted in support of Rice Operating Company's (ROC's) Junction Box Upgrade Work Plan to ensure the quality of their field analysis program.

In brief, this work indicates that Rice's 2013 field chloride measurement efforts provided a reasonable qualitative approximation of the laboratory-measured (and presumed true) values.

ROC is the service provider (agent) for various Salt Water Disposal Systems (SWDs) and has no ownership of any portion of pipeline, well or facility. The SWD Systems that ROC operates are owned by a consortium of oil producers, System Parties, who provide all operating capital on a percentage ownership/usage basis.

Please call me if you have any questions or wish to discuss this study.

Sincerely,



L. Peter Galusky, Jr. Ph.D.
Principal

Copy: Glenn VonGonten, NMOCD; Rice Operating Company
Attachment: As noted, above.

Rice Operating Company
Comparison of Laboratory to Field Measured Soil Chloride Concentrations
Based upon 2013 Field Data

A representative sample of 29 pairs of laboratory versus field measured soil chloride values was compared to determine how well field measurements matched laboratory measurements. It is assumed that laboratory measurements better represent the “true” values due to the controlled environment that a laboratory provides. A simple plot of the laboratory versus field measured soil chloride values is given below (Figure 1).

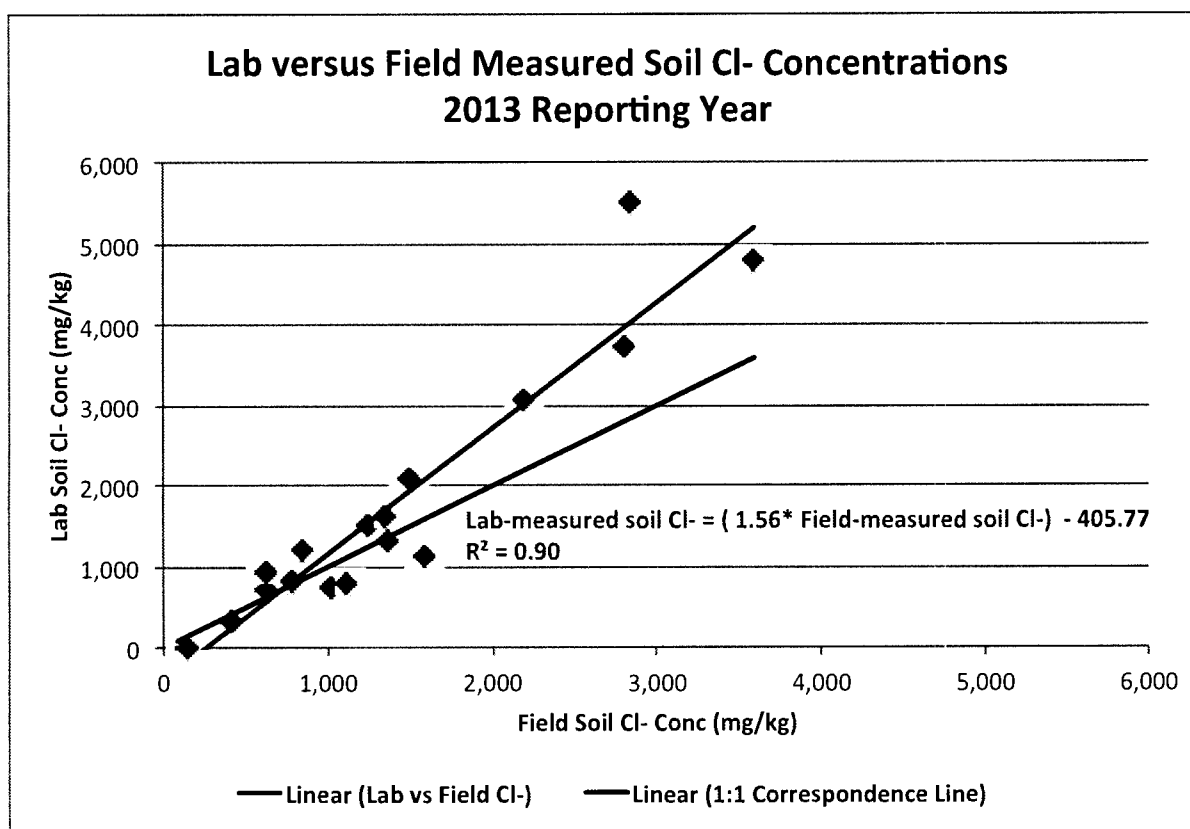


Figure 1 – Laboratory versus field measured soil chloride measurements (n = 29 paired sets).

A straight line fit to the data confirms a general linear trend over a wide range of soil chloride concentrations, and the R^2 value (0.90) indicates that field measurements provide a reliable approximation of laboratory-measured values. Based on the best-fit line of lab vs field measured values, field measured values overestimate lab measure values below a field measured value of 723 mg/kg and above this underestimate the lab-measured values. This is indicated in the graph where the (blue) best-fit line of lab vs field measured chlorides crosses the (black) line which would indicate a 1:1 correspondence.