

DATE IN 9/24/2014	SUSPENSE	ENGINEER	LOGGED IN 9/24/2014	TYPE NSP	APP NO. DMA/1426860207
----------------------	----------	----------	------------------------	-------------	---------------------------

ABOVE THIS LINE FOR DIVISION USE ONLY

NEW MEXICO OIL CONSERVATION DIVISION
- Engineering Bureau -
1220 South St. Francis Drive, Santa Fe, NM 87505



ADMINISTRATIVE APPLICATION CHECKLIST

THIS CHECKLIST IS MANDATORY FOR ALL ADMINISTRATIVE APPLICATIONS FOR EXCEPTIONS TO DIVISION RULES AND REGULATIONS WHICH REQUIRE PROCESSING AT THE DIVISION LEVEL IN SANTA FE

Application Acronyms:

[NSL-Non-Standard Location] [NSP-Non-Standard Proration Unit] [SD-Simultaneous Dedication]
[DHC-Downhole Commingling] [CTB-Lease Commingling] [PLC-Pool/Lease Commingling]
[PC-Pool Commingling] [OLS - Off-Lease Storage] [OLM-Off-Lease Measurement]
[WFX-Waterflood Expansion] [PMX-Pressure Maintenance Expansion]
[SWD-Salt Water Disposal] [IPI-Injection Pressure Increase]
[EOR-Qualified Enhanced Oil Recovery Certification] [PPR-Positive Production Response]

- [1] **TYPE OF APPLICATION** - Check Those Which Apply for [A]
[A] Location - Spacing Unit - Simultaneous Dedication
☐ NSL ☒ NSP ☐ SD
Check One Only for [B] or [C]
[B] Commingling - Storage - Measurement
☒ DHC ☐ CTB ☐ PLC ☐ PC ☐ OLS ☐ OLM
[C] Injection - Disposal - Pressure Increase - Enhanced Oil Recovery
☐ WFX ☐ PMX ☐ SWD ☐ IPI ☐ EOR ☐ PPR
[D] Other: Specify _____
- [2] **NOTIFICATION REQUIRED TO:** - Check Those Which Apply, or ☐ Does Not Apply
[A] ☒ Working, Royalty or Overriding Royalty Interest Owners
[B] ☐ Offset Operators, Leaseholders or Surface Owner
[C] ☐ Application is One Which Requires Published Legal Notice
[D] ☒ Notification and/or Concurrent Approval by BLM or SLO
U.S. Bureau of Land Management - Commissioner of Public Lands, State Land Office
[E] ☒ For all of the above, Proof of Notification or Publication is Attached, and/or,
[F] ☐ Waivers are Attached
- [3] **SUBMIT ACCURATE AND COMPLETE INFORMATION REQUIRED TO PROCESS THE TYPE OF APPLICATION INDICATED ABOVE.**

[4] **CERTIFICATION:** I hereby certify that the information submitted with this application for administrative approval is **accurate** and **complete** to the best of my knowledge. I also understand that **no action** will be taken on this application until the required information and notifications are submitted to the Division.

Note: Statement must be completed by an individual with managerial and/or supervisory capacity.

Robbie A Grigg		Regulatory Compliance	9/23/2014
Print or Type Name	Signature	Title	Date
		rgrigg@mspartners.com	
		e-mail Address	

-NSP 2009
-CHASS T. mblers
Energy
2 982 99
4 211
- state "A" #77
30-039-30280
Pool
-Basin Mancos
17232

District I
1625 N. French Dr., Hobbs, NM 88240
Phone: (575) 393-6161 Fax: (575) 393-0720

District II
811 S. First St., Artesia, NM 88210
Phone: (575) 748-1283 Fax: (575) 748-9720

District III
1000 Rio Bonito Road, Aztec, NM 87410
Phone: (505) 334-6178 Fax: (505) 334-6170

District IV
1220 S. St. Francis Dr., Santa Fe, NM 87505
Phone: (505) 476-3460 Fax: (505) 476-3462

State of New Mexico
Energy, Minerals & Natural Resources Department
OIL CONSERVATION DIVISION
1220 South St. Francis Dr.
Santa Fe, NM 87505

Form C-102
Revised August 1, 2011
Submit one copy to appropriate
District Office

☐ AMENDED REPORT

WELL LOCATION AND ACREAGE DEDICATION PLAT

¹ API Number 30-039-30280		² Pool Code 97232		³ Pool Name BASIN MANCOS	
⁴ Property Code 2464		⁵ Property Name STATE A			⁶ Well Number 77
⁷ OGRID No. 298299		⁸ Operator Name CROSS TIMBERS ENERGY, LLC			⁹ Elevation 6653'

" Surface Location

U/I. or lot no.	Section	Township	Range	Lot Idn	Feet from the	North/South line	Feet from the	East/West line	County
G	2	26N	6W		1975	NORTH	1950	EAST	RIO ARriba

" Bottom Hole Location If Different From Surface

U/I. or lot no.	Section	Township	Range	Lot Idn	Feet from the	North/South line	Feet from the	East/West line	County
¹² Dedicated Acres 160	¹³ Joint or Infill I	¹⁴ Consolidation Code	¹⁵ Order No.						

No allowable will be assigned to this completion until all interests have been consolidated or a non-standard unit has been approved by the division.

<p>LAT. 36.51832°N (NAD 27) LONG. 107.43397°W (NAD 27)</p>				<p>17 OPERATOR CERTIFICATION I hereby certify that the information contained herein is true and complete to the best of my knowledge and belief, and that this organization either owns a working interest or unleased mineral interest in the land including the proposed bottom hole location or has a right to drill this well at this location pursuant to a contract with an owner of such a mineral or working interest, or in a voluntary pooling agreement or a compulsory pooling order heretofore entered by the division.</p> <p><i>Robbie A. Grigg</i> 9/22/14 Signature Date</p> <p>ROBBIE A GRIGG Printed Name rgrigg@mspartners.com E-mail Address</p>	
				<p>"SURVEYOR CERTIFICATION I hereby certify that the well location shown on this plat was plotted from field notes of actual surveys made by me or under my supervision, and that the same is true and correct to the best of my belief.</p> <p>6/7/2007 Date of Survey Signature and Seal of Professional Surveyor: ROY A BUSH 8894 Certificate Number</p>	

Shut In Casing Pressure	1300	1150	265
Surf Temp (°F)	60	60	60
BHT	149	177	189
Static BHP	1,514	1,382	315
Fracture Parting Pressure	2,770	4,376	4,374

In the State A #77 no pressures from any of the commingled zones will exceed the parting pressure of any other zone.

NSP (Non-Substandard Proration) Unit:

Requesting a change from 320 acre to 160 acre Proration Unit due to the fact that the NE ¼ is dedicated to the Basin Mancos Pool and the remainder of the Section is dedicated to the S Blanco Tocito Pool.

September 25, 2014

Pickle, Inc.
PO Box 16163
Beverly Hills, California 90209

RE: Request to Downhole Commingle
State A #77
Location: G-2 T26N R6W
Rio Arriba County, New Mexico

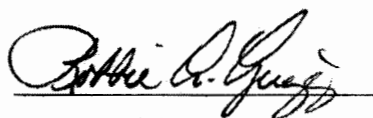
Attn: Michael D Mackel,

Please let this letter serve as notice that Cross Timbers Energy, LLC has applied for approval from the New Mexico Oil Conservation Division and New Mexico State Land Office to downhole commingle the Basin Mancos and Blanco-Mesaverde production with the existing Basin Dakota in the State A #77 well located in Sec G-2 T26N R6W, Rio Arriba County, New Mexico.

CTE has filed for a NSP (Non-Standard Proration Unit), changing the dedication requirements from a 320 acre to 160 acre proration unit, due to the fact that only the NE $\frac{1}{4}$ of the Section can be dedicated to the Basin Mancos Pool. The remainder of the Section is already dedicated to the S Blanco Tocito Pool.

Please find the attached copy of the C107 (DHC request) filed to the NMOCD and NMSLO, along with the allocation breakdown and letter naming Pickle, Inc. as a working interest owner in the above mentioned well.

Sincerely,



Robbie A Grigg
Regulatory Compliance

X

September 26, 2014

[Posts](#) [Comments](#)

[Certified Mail Labels Online Print USPS Postage](#)

Track and print USPS Certified Mail Labels online with Postage


- [Home](#)
- [Address Letters»](#)
- [Reports»](#)
- [Management»](#)
- [Help](#)
- [Logout](#)
- [Follow us on Twitter](#)



• **Hello, Connie**

• **Balance : 244.10**

You are here: [Home](#) / NEW USPS Tracking & Reports


NEW USPS Tracking & Reports

 [Download Data](#)

Date	Name	Company	City	State	Delivery Status	Certified Mail #	
9/26/2014	Michael D. Mackel / State A77	Pickle, Inc.	Beverly Hills	CA		9407110200883360557379	 Details
9/23/2014	Michael D. Mackel / State A77	Pickle, Inc.	Beverly Hills	CA		9414810200882330593347	 Details

Records 1-2 of 2

[Return to top of page](#)

Copyright © 2014 www.CertifiedMailLabels.com All rights reserved. USPS Certified Mail is a Trademark of the United States Postal Service USPS. 



Ray Powell, M.S., D.V.M.
COMMISSIONER

State of New Mexico
Commissioner of Public Lands

310 OLD SANTA FE TRAIL
P.O. BOX 1148
SANTA FE, NEW MEXICO 87504-1148

COMMISSIONER'S OFFICE

Phone (505) 827-5760
Fax (505) 827-5766
www.nmstatelands.org

September 23, 2014

Cross Timbers Energy, LLC
400 West Seventh Street
Fort Worth, Texas 76102

Attn: Robbie A Grigg

Re: Downhole Commingling Application
State A 77 API #30-039-30280
Section 2-26N-6W
Blanco Mesaverde Pool (72319), Basin Mancos Pool (97232), and Basin Dakota Pool (71599)
Rio Arriba County, New Mexico

Dear Ms. Robbie A Grigg:

Thank you for your application to downhole commingle the Blanco Mesaverde Pool (72319), Basin Mancos Pool (97232), and Basin Dakota Pool (71599) from the referenced well, in Rio Arriba County New Mexico.

Since it appears that all the New Mexico Oil Conservation's (OCD) rules and regulations have been complied with, and there will be no loss of revenue to the State of New Mexico as a result of your proposed operation, your application is approved. Any deviation from the substance of your application will be cause for rescinding our approval, and approval is subject to like approval by the OCD.

Please submit a filing fee in the amount of \$30.00.

If you have any questions or if we may be of further help, please contact Pete Martinez at (505) 827-5791.

Very truly yours,

RAY POWELL, M.S., D.V.M.
COMMISSIONER OF PUBLIC LANDS

BY:

TERRY WARNELL, Director
Oil, Gas and Minerals Division
RP/TW/sk

Enclosure

xc: Reader File
OCD-Daniel Sanchez