

District I  
1625 N. French Dr., Hobbs, NM 88240  
District II  
1301 W. Grand Avenue, Artesia, NM 88210  
District III  
1000 Rio Brazos Road, Aztec, NM 87410  
District IV  
1220 S. St. Francis Dr., Santa Fe, NM 87505

State of New Mexico  
Energy Minerals and Natural Resources

Oil Conservation Division  
1220 South St. Francis Dr.  
Santa Fe, NM 87505

Form C-141  
Revised October 10, 2003

Submit 2 Copies to appropriate  
District Office in accordance  
with Rule 116 on back  
side of form

30-015-31006

Release Notification and Corrective Action

nMLB/122352326

OPERATOR

☒ Initial Report ☐ Final Report

Name of Company BOPCO, L.P. 260237	Contact Tony Savoie
Address 522 W. Mermod, Suite 704 Carlsbad, N.M. 88220	Telephone No. 432-556-8730
Facility Name: Poker Lake Unit well #145	Facility Type E&P

Surface Owner State of N.M. & Federal	Mineral Owner Federal	Lease
---------------------------------------	-----------------------	-------

LOCATION OF RELEASE

Unit Letter E	Section 32	Township 23S	Range 30E	Feet from the	North/South Line	Feet from the	East/West Line	County Eddy
------------------	---------------	-----------------	--------------	---------------	------------------	---------------	----------------	----------------

Poker Lake UT 145- J-31-23s-30E Latitude\_N 32.261914 Longitude W 103.912095

NATURE OF RELEASE

Type of Release: Produced water and crude oil	Volume of Release: 10 bbls of produced water, less than 1 bbl crude oil	Volume Recovered: None
Source of Release: 2 7/8 inch flow line from well #145	Date and Hour of Occurrence 6/7/11, hour unknown	Date and Hour of Discovery 6/7/11 10:15 a.m.
Was Immediate Notice Given? <input type="checkbox"/> Yes <input type="checkbox"/> No <input checked="" type="checkbox"/> Not Required	If YES, To Whom?	
By Whom? Tony Savoie	Date and Hour 6/5/11 7:30 p.m.	
Was a Watercourse Reached? <input type="checkbox"/> Yes <input checked="" type="checkbox"/> No	If YES, Volume Impacting the Watercourse.	
If a Watercourse was Impacted, Describe Fully.*		

RECEIVED

JUL 11 2011

NMOCD ARTESIA

Describe Cause of Problem and Remedial Action Taken.\* A 2 7/8 flow line developed a leak due to external corrosion; a repair clamp was placed on the affected area of the pipe to stop the release.

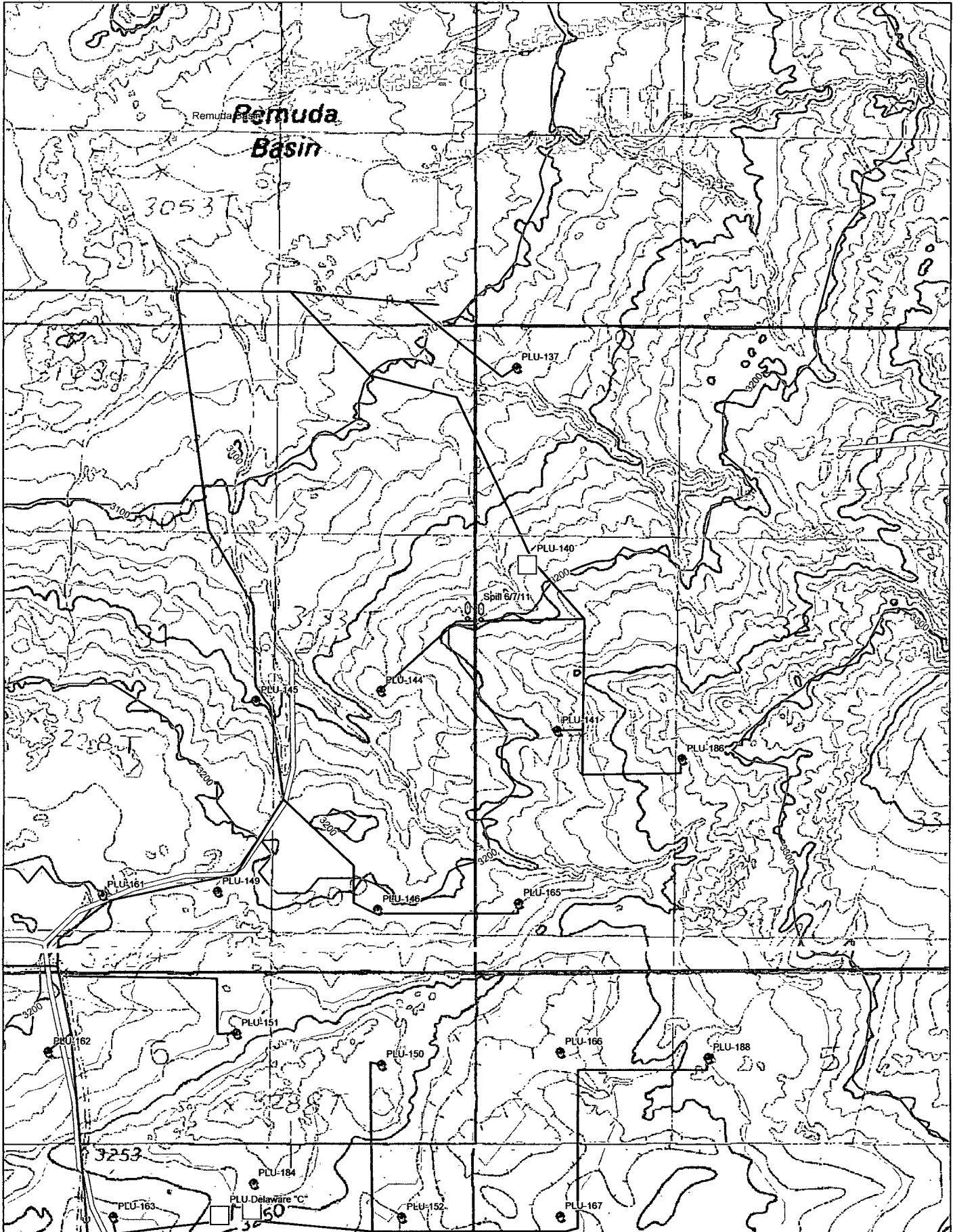
Describe Area Affected and Cleanup Action Taken.\* The release happened next to a lease road and traveled across the pasture and affected an area approximately 2 ft. wide by 200 ft. long where it connected to an area that had been affected by several produced water spills prior to this event. The spill occurred on State land and traveled onto Federal land where it mixed with the prior releases. The total area affected by all of the releases measures approximately 1200 sq. ft. On 7/6/11 a total of 17 soil samples were collected at depths ranging from surface to 4 ft below surface with a hand auger and field tested for chlorides; total vertical extent was not achieved, we plan on going back to the area and collect samples with a backhoe. A remediation plan will be developed and submitted to the NMOCD and BLM for approval.

I hereby certify that the information given above is true and complete to the best of my knowledge and understand that pursuant to NMOCD rules and regulations all operators are required to report and/or file certain release notifications and perform corrective actions for releases which may endanger public health or the environment. The acceptance of a C-141 report by the NMOCD marked as "Final Report" does not relieve the operator of liability should their operations have failed to adequately investigate and remediate contamination that pose a threat to ground water, surface water, human health or the environment. In addition, NMOCD acceptance of a C-141 report does not relieve the operator of responsibility for compliance with any other federal, state, or local laws and/or regulations.

Signature: Tony Savoie	OIL CONSERVATION DIVISION	
Printed Name: Tony Savoie	Approved by District Supervisor Mike Brannon	
Title: Waste Mgmt. & Remediation Specialist	Approval Date: AUG 11 2011	Expiration Date:
E-mail Address: TASavoie@BassPet.com	Conditions of Approval: Remediation per OCD Rules & Guidelines. SUBMIT REMEDIATION PROPOSAL NOT LATER THAN: 9/11/2011	Attached <input type="checkbox"/>
Date: 7/11/11 Phone: 432-556-8730		

\* Attach Additional Sheets If Necessary

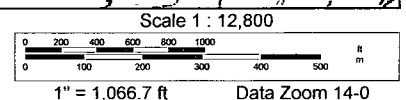
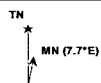
2RP-832

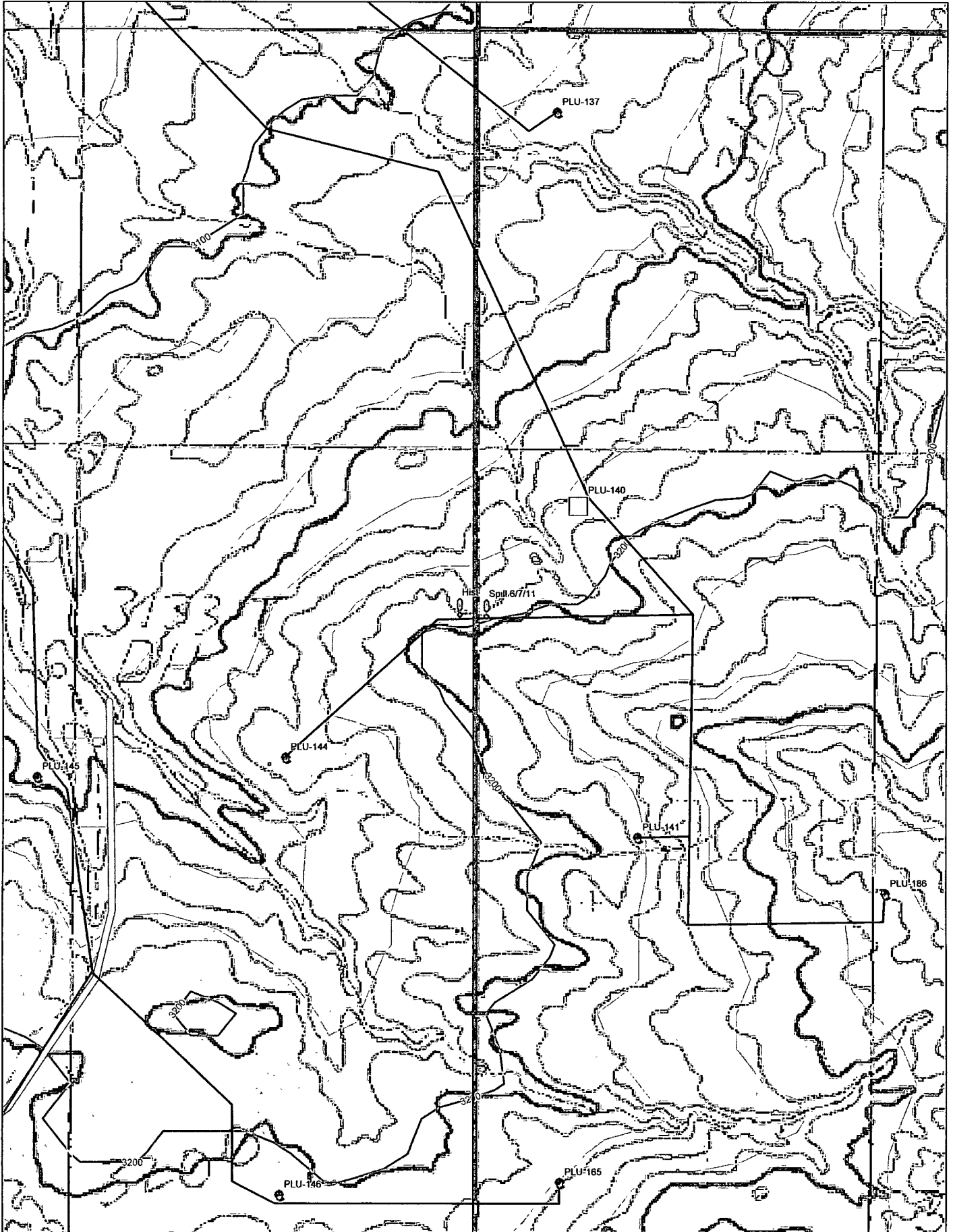


Data use subject to license

© DeLorme Topo USA® 8

www.delorme.com





Data use subject to license

© DeLorme Topo USA® 8

www.delorme.com

