

District I
1625 N French Dr., Hobbs, NM 88240
District II
1301 W. Grand Avenue, Artesia, NM 88210
District III
1000 Rio Brazos Road, Aztec, NM 87410
District IV
1220 S St Francis Dr., Santa Fe, NM 87505

State of New Mexico
Energy Minerals and Natural Resources

Oil Conservation Division
1220 South St. Francis Dr.
Santa Fe, NM 87505

Form C-141
Revised October 10, 2003

Submit 2 Copies to appropriate
District Office in accordance
with Rule 116 on back
side of form

30-015-26941

Release Notification and Corrective Action

NMLB 1100555124

OPERATOR

Initial Report XX Final Report

Name of Company	Oxy Permian LTD.	Contact	Dusty Wilson
Address	1017 W. Stanolind Rd	Telephone No.	(575) 397-8247
Facility Name	Federal 26 # 7	Facility Type	Production
Surface Owner	BLM	Mineral Owner	Same
		Lease No.	

LOCATION OF RELEASE

Unit Letter	Section	Township	Range	Feet from the	North/South Line	Feet from the	East/West Line	County
	26	22s	31e					Eddy

Latitude _____ Longitude _____

NATURE OF RELEASE

Type of Release	Volume of Release	Volume Recovered
Oil and Produce Water	65 BO 90 BW	8 BO 52 BW
Source of Release	Date and Hour of Occurrence	Date and Hour of Discovery
Flow line separated	03/12/2010 1 00 pm	Same
Was Immediate Notice Given?	If YES, To Whom?	
XX Yes <input type="checkbox"/> No Not Required	Mike Bratcher(NMOCD) Jim Amos (BLM)	
By Whom? Dusty Wilson	Date and Hour 03/12/2010 0200 pm	
Was a Watercourse Reached?	If YES, Volume Impacting the Watercourse.	
<input type="checkbox"/> Yes X No	n/a	

If a Watercourse was Impacted. Describe Fully.*

N/A




Describe Cause of Problem and Remedial Action Taken.*

Flow line separated due to internal corrosion. Vac Truck was dispatched to the area and picked up all free standing fluids. A C-141 Assessment was performed at this site to determine impact and Lab Data gathered. The results of this data was discussed with NMOCD personnel and an agreed work plan to excavate the spill site to a depth of 8' across the site, hauling the spoils to an approved disposal facility. The site being backfilled to a depth of 4 foot where a 20 mil plastic liner will be placed in the bottom of the excavated site and it will be backfilled to surface with clean like soils. This work plan was executed and completed as agreed, and does adhere to NMOCD guidelines. This site is closed.

Describe Area Affected and Cleanup Action Taken.*

Remediated to NMOCD guidelines.

I hereby certify that the information given above is true and complete to the best of my knowledge and understand that pursuant to NMOCD rules and regulations all operators are required to report and/or file certain release notifications and perform corrective actions for releases which may endanger public health or the environment. The acceptance of a C-141 report by the NMOCD marked as "Final Report" does not relieve the operator of liability should their operations have failed to adequately investigate and remediate contamination that pose a threat to ground water, surface water, human health or the environment. In addition, NMOCD acceptance of a C-141 report does not relieve the operator of responsibility for compliance with any other federal, state, or local laws and/or regulations.

Signature: 	OIL CONSERVATION DIVISION	
Printed Name: Dusty L. Wilson	Signed By  Approved by District Supervisor:	
Title: HES Specialist	Approval Date: AUG 17 2011	Expiration Date: NA
E-mail Address: dusty_wilson@oxy.com	Conditions of Approval: NA 	Attached <input type="checkbox"/>
Date: 07/29/2011	Phone: (575) 397-8210	

- Attach Additional Sheets If Necessary

2RP-542