

RECEIVED: <u>02/12/2018</u>	REVIEWER: <u>MA</u>	TYPE: <u>OLM</u>	APP NO: <u>PMAM18034141872</u>
--------------------------------	------------------------	---------------------	-----------------------------------

ABOVE THIS TABLE FOR OLD DIVISION USE ONLY

**NEW MEXICO OIL CONSERVATION DIVISION**  
 - Geological & Engineering Bureau -  
 1220 South St. Francis Drive, Santa Fe, NM 87505

**ADMINISTRATIVE APPLICATION CHECKLIST**

THIS CHECKLIST IS MANDATORY FOR ALL ADMINISTRATIVE APPLICATIONS FOR EXCEPTIONS TO DIVISION RULES AND  
 REGULATIONS WHICH REQUIRE PROCESSING AT THE DIVISION LEVEL IN SANTA FE

Applicant: COG OPERATING LLCOGRID Number: 229137Well Name: COACHMAN FEE #411API: 30-025-42508Pool: WC-025 G-08 S2535340; BONE SPRINGPool Code: 97088

**SUBMIT ACCURATE AND COMPLETE INFORMATION REQUIRED TO PROCESS THE TYPE OF APPLICATION  
 INDICATED BELOW**

1) **TYPE OF APPLICATION:** Check those which apply for [A]

A. Location - Spacing Unit - Simultaneous Dedication

☐ NSL☐ NSP (PROJECT AREA)☐ NSP (PRORATION UNIT)☐ SD

B. Check one only for [I] or [II]

[I] Commingling - Storage - Measurement

☐ DHC☐ CTB☐ PLC☐ PC☐ OLS☒ OLM

[II] Injection - Disposal - Pressure Increase - Enhanced Oil Recovery

☐ WFX☐ PMX☐ SWD☐ IPI☐ EOR☐ PPR2) **NOTIFICATION REQUIRED TO:** Check those which apply.A. ☐ Offset operators or lease holdersB. ☒ Royalty, overriding royalty owners, revenue ownersC. ☐ Application requires published noticeD. ☐ Notification and/or concurrent approval by SLOE. ☐ Notification and/or concurrent approval by BLMF. ☐ Surface ownerG. ☐ For all of the above, proof of notification or publication is attached, and/or,H. ☐ No notice required**FOR OCD ONLY**☐ Notice Complete☐ Application  
Content☒ Complete

3) **CERTIFICATION:** I hereby certify that the information submitted with this application for administrative approval is **accurate** and **complete** to the best of my knowledge. I also understand that **no action** will be taken on this application until the required information and notifications are submitted to the Division.

**Note: Statement must be completed by an individual with managerial and/or supervisory capacity.**

BOBBIE GOODLOE

Print or Type Name

Bobbie Goodloe  
 Signature

2-12-18  
 Date

575-748-6952

Phone Number

bgoodloe@concho.com

e-mail Address



February 12, 2018

Attn: Michael McMillan  
NM Oil Conservation Division  
1220 South Saint Francis Drive  
Santa Fe, New Mexico 87505

Re: Application for Administrative Approval  
Off-lease Measurement – Oil Only

Dear Mr. McMillan,

COG Operating, LLC, respectfully requests approval for Off-lease Measurement for oil only for the following well:

Coachman Fee #24H  
API #30-025-42508  
WC-025 G-08 S253534O, Bone Spring  
SHL 210' FNL 380' FWL, Sec 21-T25S-R35E  
Lea County

The oil production from this well may be transported by truck to either the Red Hills Offload Station, located in Unit O, Section 4-T26S-R32E, or the Jal Offload Station, located in Unit D, Section 4-T26S-R37E, Lea County in the event the CTB on lease is over capacity or in the case of battery or pipeline repairs. Oil will remain segregated and will be measured by lact meter when offloading at the Offload Stations. Notices have been sent to all interest owners as required.

Also, please see the attached Administrative Application Checklist, plats for referenced well, proof of notice to interest owners, diagrams of site facility, and map with lease boundaries showing wells and facilities.  
Thank you for your attention to this matter.

Sincerely,

A handwritten signature in blue ink that reads "Bobbie Goodloe".

Bobbie Goodloe  
Regulatory Analyst

Enclosures

---

**CORPORATE ADDRESS**

ONE CONCHO CENTER | 600 WEST ILLINOIS AVENUE | MIDLAND, TEXAS 79701  
P 432.683.7443 | F 432.683.7441

**ARTESIA WEST OFFICE**

2208 MAIN STREET | ARTESIA, NEW MEXICO 88210  
P 575.748.6940 | F 575.746.2096

District I  
1625 N. French Dr., Hobbs, NM 88240  
Phone: (575) 393-6161 Fax: (575) 393-0720  
District II  
811 S. First St., Artesia, NM 88210  
Phone: (575) 748-1283 Fax: (575) 748-9720  
District III  
1000 Rio Brazos Road, Aztec, NM 87410  
Phone: (505) 334-6178 Fax: (505) 334-6170  
District IV  
1220 S. St. Francis Dr., Santa Fe, NM 87505  
Phone: (505) 476-3460 Fax: (505) 476-3462

State of New Mexico  
Energy, Minerals & Natural Resources Department  
OIL CONSERVATION DIVISION  
1220 South St. Francis Dr.  
Santa Fe, NM 87505

Form C-102  
Revised August 1, 2011  
Submit one copy to appropriate  
District Office

☐ AMENDED REPORT

WELL LOCATION AND ACREAGE DEDICATION PLAT

<sup>1</sup> API Number <b>30-025-42508</b>		<sup>2</sup> Pool Code <b>97088</b>	<sup>3</sup> Pool Name <b>WC-025 G-08 S2535340; BONE SPRING</b>
<sup>4</sup> Property Code <b>314402</b>	<sup>5</sup> Property Name <b>COACHMAN FEE</b>		<sup>6</sup> Well Number <b>4H</b>
<sup>7</sup> OGRID No. <b>229137</b>	<sup>8</sup> Operator Name <b>COG OPERATING LLC</b>		<sup>9</sup> Elevation <b>3243' GR</b>

<sup>10</sup> Surface Location

UL or lot no. <b>D</b>	Section <b>21</b>	Township <b>25S</b>	Range <b>35E</b>	Lot Idn	Feet from the <b>210</b>	North/South line <b>NORTH</b>	Feet from the <b>380</b>	East/West line <b>WEST</b>	County <b>LEA</b>
---------------------------	----------------------	------------------------	---------------------	---------	-----------------------------	----------------------------------	-----------------------------	-------------------------------	----------------------

<sup>11</sup> Bottom Hole Location If Different From Surface

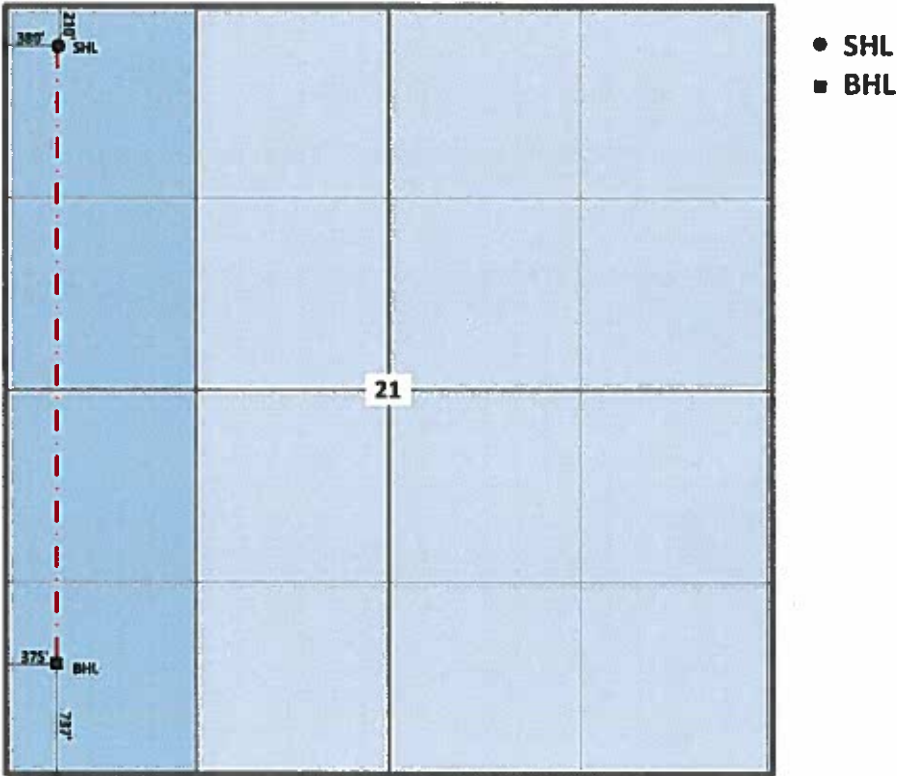
UL or lot no. <b>M</b>	Section <b>21</b>	Township <b>25S</b>	Range <b>35E</b>	Lot Idn	Feet from the <b>737</b>	North/South line <b>SOUTH</b>	Feet from the <b>375</b>	East/West line <b>WEST</b>	County <b>LEA</b>
---------------------------	----------------------	------------------------	---------------------	---------	-----------------------------	----------------------------------	-----------------------------	-------------------------------	----------------------

<sup>12</sup> Dedicated Acres <b>160</b>	<sup>13</sup> Joint or Infill	<sup>14</sup> Consolidation Code	<sup>15</sup> Order No.
---	-------------------------------	----------------------------------	-------------------------

No allowable will be assigned to this completion until all interests have been consolidated or a non-standard unit has been approved by the division.

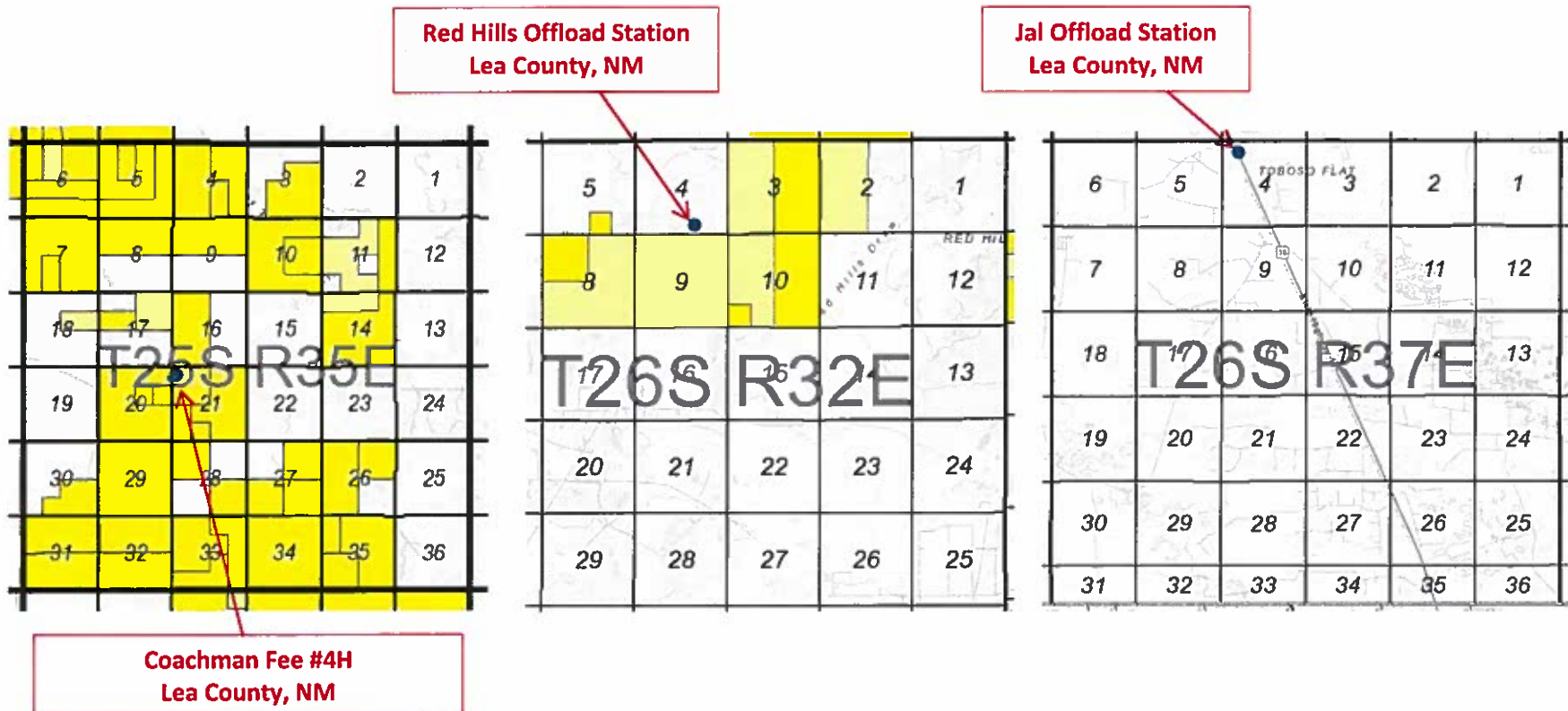
<sup>16</sup> 				<p><b><sup>17</sup> OPERATOR CERTIFICATION</b>  <i>I hereby certify that the information contained herein is true and complete to the best of my knowledge and belief, and that this organization either owns a working interest or unleased mineral interest in the land including the proposed bottom hole location or has a right to drill this well at this location pursuant to a contract with an owner of such a mineral or working interest, or to a voluntary pooling agreement or a compulsory pooling under hereinafter entered by the division.</i></p> <p><i>Bobbie J Goodloe 2-12-18</i>            Signature Date</p> <p><b>BOBBIE J GOODLOE</b>            Printed Name</p> <p><b>bgoodloe@concho.com</b>            E-mail Address</p> <p><b><sup>18</sup> SURVEYOR CERTIFICATION</b>  <i>I hereby certify that the well location shown on this plat was plotted from field notes of actual surveys made by me or under my supervision, and that the same is true and correct to the best of my belief.</i></p> <p><b>REFER TO ORIGINAL PLAT</b></p> <p>Date of Survey            Signature and Seal of Professional Surveyor:</p> <p>Certificate Number</p>

Coachman Fee #4H



T25S-R35E


# Coachman Fee #4H & Red Hills and Jal Offload Station Map





# Coachman Fee #4H

## Legend

 Coachman Fee #4H - SHL

 Coachman Fee #4H - SHL

Google Earth

400 ft





## 30-025-42508 COACHMAN FEE #004H [314402]

### General Well Information

**Operator:** [229137] COG OPERATING LLC  
**Status:** Active  
**Well Type:** Oil  
**Work Type:** New  
**Direction:** Horizontal  
**Multi-Lateral:** No  
**Mineral Owner:** Private  
**Surface Owner:**  
**Surface Location:** D-21-25S-35E 210 FNL 320 FNL  
**Lat/Long:** 32.122532623,-103.37975981  
**GL Elevation:** 3243  
**KB Elevation:**  
**DF Elevation:**  
**Sing/Mult Compl:** Single  
**Potash Waiver:** False

### Production / Injection

**Earliest Production in OCD Records:** 8/2015 **Last** 11/2017 **Show All Production** ☒ **Export to Excel**

Time Frame	Production				Injection				
	Oil(BBL/S)	Gas(MCF)	Water (BBL/S)	Days P/I	Water (BBL/S)	Co2(MCF)	Gas(MCF)	Other	Pressure

2017

WC-025 G-08 S25353-40;BONE SPRING

Jan	5261	5966	6645	31	0	0	0	0	0
Feb	4345	5375	5552	28	0	0	0	0	0
Mar	4668	5567	5740	31	0	0	0	0	0
Apr	4478	5500	6629	30	0	0	0	0	0
May	4517	6056	6594	31	0	0	0	0	0
Jun	2821	4507	4525	30	0	0	0	0	0
Jul	0	0	0	0	0	0	0	0	0
Aug	2618	2513	3262	20	0	0	0	0	0
Sep	3353	3944	5580	30	0	0	0	0	0
Oct	2907	2962	3575	31	0	0	0	0	0
Nov	1803	2677	3698	30	0	0	0	0	0

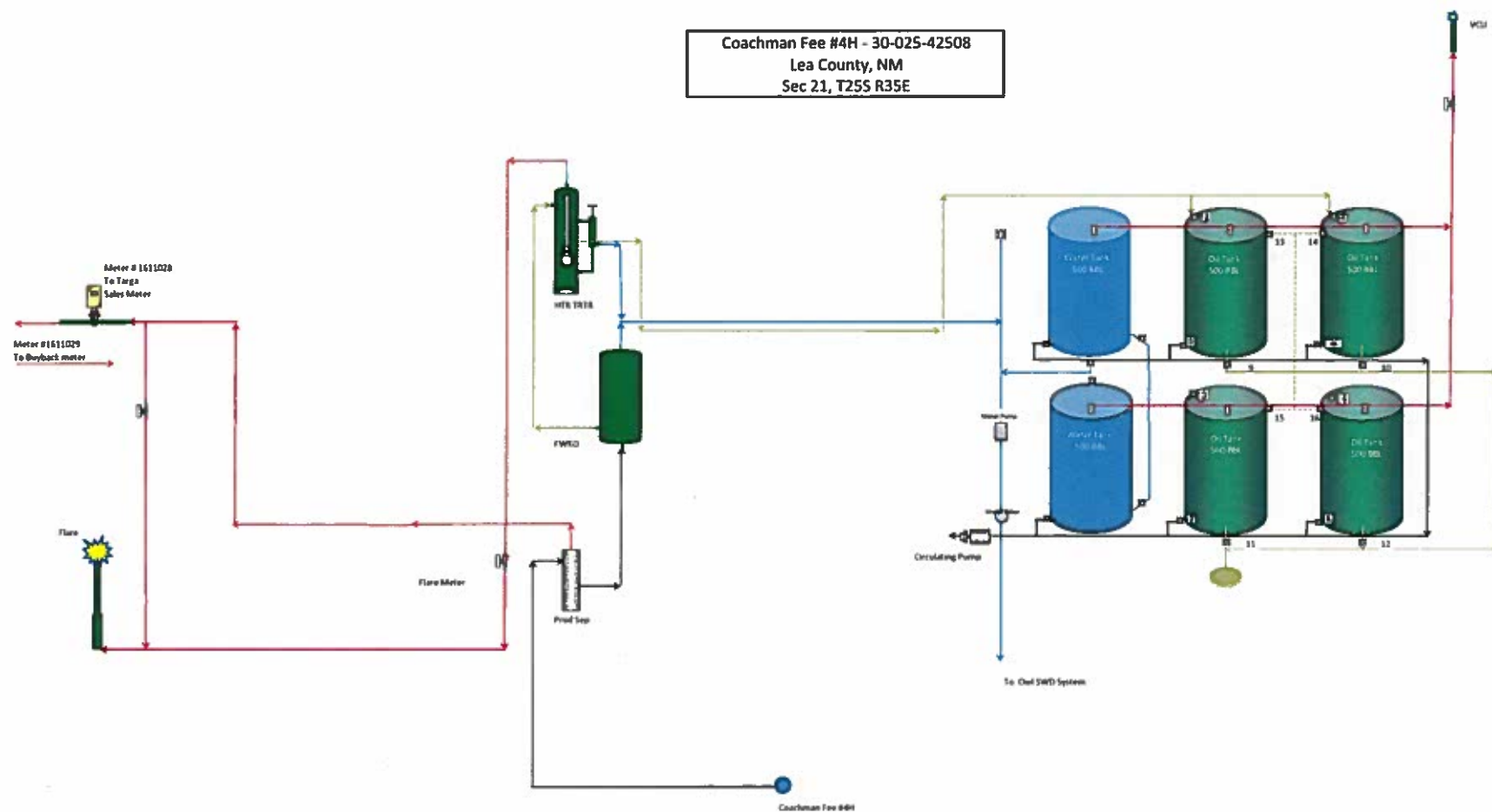
**Production Phase - Oil Tank #1**

Valve 1 open  
Valves 2, 3 and 4 closed  
Valves 5, 6, 7 and 8 open  
Valves 9, 10, 11 and 12 closed  
Valve 9 open  
Valves 14, 15 and 16 closed

**Sales Phase - Oil Tank #1**

Valve 1 closed  
Valves 2, 3 and 4 open  
Valve 5 closed  
Valves 6, 7 and 8 open  
Valve 9 open  
Valves 10, 11 and 12 closed  
Valve 13 closed  
Valves 14, 15 or 16 open

Coachman Fee #4H - 30-025-42508  
Lea County, NM  
Sec 21, T25S R35E





**Coachman Fee #4H - 30-025-42508**  
**Application for Off-lease Measurement - Oil-Red Hills & Jal Offload**  
**Notification List**

<i>Date Sent</i>	<i>Initials</i>	<i>Sent Certified Return Receipt to:</i>	<i>Receipt No.</i>	<i>Rec'd</i>
2/12/2018	bjg	Allen Clay Davis	7017-3040-0000-2540-4454	
2/12/2018	bjg	Beverly B. Blair	7017-3040-0000-2540-4461	
2/12/2018	bjg	Black Shale Mineral LLC	7017-3040-0000-2540-4478	
2/12/2018	bjg	Chance C Barton	7017-3040-0000-2540-4485	
2/12/2018	bjg	Charlotte S.E. Garza	7017-3040-0000-2540-4492	
2/12/2018	bjg	Chisos Ltd	7017-3040-0000-2540-4508	
2/12/2018	bjg	Chisos Minerals LLC	7017-3040-0000-2540-4515	
2/12/2018	bjg	Cross Border Resources Inc.	7017-3040-0000-2540-4522	
2/12/2018	bjg	Donna Davis Hammack	7017-3040-0000-2540-4539	
2/12/2018	bjg	Easley Family Futures LLC	7017-3040-0000-2540-4546	
2/12/2018	bjg	Elliott Industries, LP	7017-3040-0000-2540-4553	
2/12/2018	bjg	Elliott-Hall Company	7017-3040-0000-2540-4560	
2/12/2018	bjg	Estate of Richard K Barr	7017-3040-0000-2540-4577	
2/12/2018	bjg	Georgia Davis Griffith	7017-3040-0000-2540-4584	
2/12/2018	bjg	Gerald Dan Thompson	7017-3040-0000-2540-4591	
2/12/2018	bjg	GGM Exploration Inc	7017-3040-0000-2540-4607	
2/12/2018	bjg	J L Burke III, SSP	7017-3040-0000-2540-4614	
2/12/2018	bjg	James Davis	7017-3040-0000-2540-4621	
2/12/2018	bjg	Jeanene Hall	7017-3040-0000-2540-4638	
2/12/2018	bjg	Jerry Billington	7017-3040-0000-2540-4645	
2/12/2018	bjg	John & Theresa Hillman Fam Prop Ltd	7017-3040-0000-2540-4652	
2/12/2018	bjg	Karen Freck Rognerud	7017-3040-0000-2540-4669	
2/12/2018	bjg	Katherine Ross Madera	7017-3040-0000-2540-4676	
2/12/2018	bjg	Lela E Madera	7017-3040-0000-2540-4683	
2/12/2018	bjg	Manix Royalty, Ltd	7017-3040-0000-2540-4690	
2/12/2018	bjg	Marilyn Burke Salter	7017-3040-0000-2540-4706	
2/12/2018	bjg	Meridian 102, LP	7017-3040-0000-2540-4713	
2/12/2018	bjg	Michael F Madera	7017-3040-0000-2540-4720	
2/12/2018	bjg	Michael Freck	7017-3040-0000-2540-4737	
2/12/2018	bjg	Michael Harrison Moore	7017-3040-0000-2540-4744	
2/12/2018	bjg	Michael Medlin	7017-3040-0000-2540-4751	
2/12/2018	bjg	Nancy Farmer	7017-3040-0000-2540-4768	
2/12/2018	bjg	Normal Loving	7017-3040-0000-2540-4775	
2/12/2018	bjg	OGX Royalty Fund LP	7017-3040-0000-2540-4782	
2/12/2018	bjg	Ohio State University	7017-3040-0000-2540-4799	
2/12/2018	bjg	Platform II, LLC	7017-3040-0000-2540-4805	
2/12/2018	bjg	Robert & Jeannine Byron Rev Trust	7017-3040-0000-2540-4812	
2/12/2018	bjg	Robert Freck	7017-3040-0000-2540-4829	
2/12/2018	bjg	Ryan Moore SSMT GST - Tax Exempt Trust	7017-3040-0000-2540-4836	
2/12/2018	bjg	Ryan Moore SSMT GST - Non-Exempt Trust	7017-3040-0000-2540-4843	
2/12/2018	bjg	Scott E Wilson Bypass Trust	7017-3040-0000-2540-4850	
2/12/2018	bjg	Shamrock Royalty LLC	7017-3040-0000-2540-4867	
2/12/2018	bjg	Shawn Freck	7017-3040-0000-2540-4874	
2/12/2018	bjg	Southwestern Baptist Theological Seminary	7017-3040-0000-2540-4881	
2/12/2018	bjg	TD Minerals LLC	7017-3040-0000-2540-4898	
2/12/2018	bjg	Terry Lynn Holt	7017-3040-0000-2540-4904	
2/12/2018	bjg	Texas Tech University	7017-3040-0000-2540-4911	
2/12/2018	bjg	The Board of Regents of the Texas A&M Univ System	7017-3040-0000-2540-4928	
2/12/2018	bjg	The Estate of Thomas W Butler	7017-3040-0000-2540-4935	
2/12/2018	bjg	The Lee & Judy Davis Rev Trust	7017-3040-0000-2540-4942	
2/12/2018	bjg	Tilden Capital Minerals LLC	7017-3040-0000-2540-4959	
2/12/2018	bjg	University of the Wouthwest Foundation	7017-3040-0000-2540-4966	
2/12/2018	bjg	Weldon Baird	7017-3040-0000-2540-4973	
2/12/2018	bjg	William Hollis	7017-3040-0000-2539-9095	

Mailed 2/12/2018  
Bobbie Goodloe

**HOBBS NEWS SUN**  
**LEGAL NOTICES**

COG Operating LLC (COG), 2208 West Main, Artesia, New Mexico, 88210, has filed an application seeking administrative approval for Off-lease Measurement of oil only from the New Mexico Oil Conservation Division, for the Coachman Fee #4H, the surface hole location of the proposed well is located in Unit D, Section 21, Township 25 South Range 35 East in Lea County, New Mexico. COG is seeking approval for Off-lease Measurement so that oil production from this well may be transported by truck to the Red Hills Offload Station, located in Unit O, Section 4 Township 26 South Range 32 East, or the Jal Offload Station, located in Unit D, Section 4 Township 26 South Range 35 East, both in Lea County, in the event the Central Tank Battery on lease is over capacity or in the case of battery or pipeline repairs. Oil will remain segregated and will be measured by lact meter when offloading at either Offload Station. Any interested party who has an objection to this must give notice in writing to the Oil Conservation Division, 1220 South Saint Francis Street, Santa Fe, New Mexico, 87505, within ten (10) days of this notice. Any interested party with questions or comments may contact Mike Wallace (432) 221-0465, [mwallace@concho.com](mailto:mwallace@concho.com) or Sean Johnson at (432) 818-2230 [sjohnson@concho.com](mailto:sjohnson@concho.com) at COG Operating LLC, 600 West Illinois, Midland, Texas 79701.

Published in the Hobbs News Sun, Artesia, New Mexico  
\_\_\_\_\_, 2018.