

Initial Application Part I

Received: 07/24/2019

This application is placed in file for record. It MAY or MAY NOT have been reviewed to be determined Administratively Complete

RECEIVED: 07/24/2019	REVIEWER: MAM	TYPE: PLC	APP NO: pMAM1920548358
--------------------------------	-------------------------	---------------------	----------------------------------

ABOVE THIS TABLE FOR OCD DIVISION USE ONLY

NEW MEXICO OIL CONSERVATION DIVISION
 - Geological & Engineering Bureau -
 1220 South St. Francis Drive, Santa Fe, NM 87505



ADMINISTRATIVE APPLICATION CHECKLIST

THIS CHECKLIST IS MANDATORY FOR ALL ADMINISTRATIVE APPLICATIONS FOR EXCEPTIONS TO DIVISION RULES AND
 REGULATIONS WHICH REQUIRE PROCESSING AT THE DIVISION LEVEL IN SANTA FE

Applicant: Fasken Oil and Ranch, Ltd. **OGRID Number:** 151416
Well Name: Lakeshore Federal 2, 3, 4, 5, Avalon 10-22 and 10-23 **API:** 015-29879, 015-30480, 015-33234, 015-31569, 015-31653, 015-31545
Pool: Avalon Upper Penn Gas, Avalon; Strawn, Catclaw Draw Delaware, East **Pool Code:** 71000, 71080, 10500

**SUBMIT ACCURATE AND COMPLETE INFORMATION REQUIRED TO PROCESS THE TYPE OF APPLICATION
 INDICATED BELOW**

- 1) **TYPE OF APPLICATION:** Check those which apply for [A]
 A. Location – Spacing Unit – Simultaneous Dedication
☐ NSL ☐ NSP (PROJECT AREA) ☐ NSP (PRORATION UNIT) ☐ SD
- B. Check one only for [I] or [II]
 [I] Commingling – Storage – Measurement
☐ DHC ☐ CTB ☐ PLC ☒ PC ☐ OLS ☐ OLM
 [II] Injection – Disposal – Pressure Increase – Enhanced Oil Recovery
☐ WFX ☐ PMX ☐ SWD ☐ IPI ☐ EOR ☐ PPR
- 2) **NOTIFICATION REQUIRED TO:** Check those which apply.
 A. ☐ Offset operators or lease holders
 B. ☒ Royalty, overriding royalty owners, revenue owners
 C. ☐ Application requires published notice
 D. ☐ Notification and/or concurrent approval by SLO
 E. ☒ Notification and/or concurrent approval by BLM
 F. ☐ Surface owner
 G. ☒ For all of the above, proof of notification or publication is attached, and/or,
 H. ☐ No notice required

FOR OCD ONLY

- ☐ Notice Complete
☐ Application Content Complete

- 3) **CERTIFICATION:** I hereby certify that the information submitted with this application for administrative approval is **accurate** and **complete** to the best of my knowledge. I also understand that **no action** will be taken on this application until the required information and notifications are submitted to the Division.

Note: Statement must be completed by an individual with managerial and/or supervisory capacity.

**Addison
 Guelker**

7-12-19
 Date

Print or Type Name

Addison Guelker
 Signature

432-681-1777
 Phone Number

addisong@forl.com
 e-mail Address

District I
1625 N. French Drive, Hobbs, NM 88240
District II
811 S. First St., Artesia, NM 88210
District III
1000 Rio Brazos Road, Aztec, NM 87410
District IV
1220 S. St Francis Dr, Santa Fe, NM
87505

State of New Mexico
Energy, Minerals and Natural Resources Department

Form C-107-B
Revised August 1, 2011

OIL CONSERVATION DIVISION
1220 S. St Francis Drive
Santa Fe, New Mexico 87505

Submit the original
application to the Santa Fe
office with one copy to the
appropriate District Office.

APPLICATION FOR SURFACE COMMINGLING (DIVERSE OWNERSHIP)

OPERATOR NAME: Fasken Oil and Ranch, Ltd.

OPERATOR ADDRESS: 6101 Holiday Hill Road, Midland TX 79707

APPLICATION TYPE:

☒ Pool Commingling ☐ Lease Commingling ☐ Pool and Lease Commingling ☐ Off-Lease Storage and Measurement (Only if not Surface Commingled)

LEASE TYPE: ☐ Fee ☐ State ☒ Federal

Is this an Amendment to existing Order? ☒ Yes ☐ No If "Yes", please include the appropriate Order No. PLC-481
Have the Bureau of Land Management (BLM) and State Land office (SLO) been notified in writing of the proposed commingling
☒ Yes ☐ No

(A) POOL COMMINGLING

Please attach sheets with the following information

(1) Pool Names and Codes	Gravities / BTU of Non-Commingled Production	Calculated Gravities / BTU of Commingled Production		Calculated Value of Commingled Production	Volumes
See attachment					

- (2) Are any wells producing at top allowables? ☐ Yes ☒ No
(3) Has all interest owners been notified by certified mail of the proposed commingling? ☒ Yes ☐ No
(4) Measurement type: ☒ Metering ☐ Other (Specify)
(5) Will commingling decrease the value of production? ☐ Yes ☒ No If "yes", describe why commingling should be approved

(B) LEASE COMMINGLING

Please attach sheets with the following information

- (1) Pool Name and Code.
(2) Is all production from same source of supply? ☐ Yes ☐ No
(3) Has all interest owners been notified by certified mail of the proposed commingling? ☐ Yes ☐ No
(4) Measurement type: ☐ Metering ☐ Other (Specify)

(C) POOL and LEASE COMMINGLING

Please attach sheets with the following information

- (1) Complete Sections A and E.

(D) OFF-LEASE STORAGE and MEASUREMENT

Please attached sheets with the following information

- (1) Is all production from same source of supply? ☐ Yes ☐ No
(2) Include proof of notice to all interest owners.

(E) ADDITIONAL INFORMATION (for all application types)

Please attach sheets with the following information

- (1) A schematic diagram of facility, including legal location.
(2) A plat with lease boundaries showing all well and facility locations. Include lease numbers if Federal or State lands are involved.
(3) Lease Names, Lease and Well Numbers, and API Numbers.

I hereby certify that the information above is true and complete to the best of my knowledge and belief.

SIGNATURE: Addison Guelker

TITLE: Regulatory Analyst

DATE: 7-12-19

TYPE OR PRINT NAME Addison Guelker

TELEPHONE NO.: 432-687-1777

E-MAIL ADDRESS: addisong@forl.com

Application for Pool Gas Commingling

Lakeshore Federal No. 2, 3, 5, and the Avalon Federal 10-22 with the Addition of the Lakeshore Federal No. 4 and the Avalon Federal 10-23:

Fasken Oil and Ranch, Ltd. is requesting approval for the Lakeshore Federal No. 4 and the Avalon 10 Federal No. 23 to be Pool Commingled at the Lakeshore Federal No. 3 battery where the Lakeshore Federal No. 2,3 ,5 and Avalon Federal 10-22 is already being commingled, gas production only (PLC-481).

The attached map shows all the wells with the addition of the Lakeshore Federal No. 4 and the Avalon Federal 10 No. 23. Also attached is the updated site facility diagram and the BLM case Recordation of all wells. Please note the federal royalty is the same for all wells at 12.5%.

Gas Metering:

The Lakeshore Federal No. 5 has a gas meter (Meter ID 714386) that all wells will utilize for the gas production. Gas production will be measured at each wells location by a dry flow meter, and allocated back to each well by what went through DCP's EFM meter, located on the No. 5 location. The meters will be calibrated on a regular basis per API, NMOCD, and BLM specifications. The BLM and OCD will be notified of any future changes in the facilities.

Pool Commingle Attachment for Gas Production for Lakeshore 10 Federal No. 2, 3, 5, and Avalon 10 Federal No. 22

Lease Name and No.'s	Pool Name And Code	API	Gravities/ BTU on Non-Commingled Production	Volumes MCFPD
Lakeshore 10 Federal No. 2	Avalon Upper Penn Gas (71000)	30-015-29879	.6491 / 1117	75
Lakeshore 10 Federal No. 3	Avalon; Strawn (71080)	30-015-30480	.6187 / 1914	75
Lakeshore 10 Federal SC No. 5	Catclaw Draw Delaware, East (10500)	30-015-33234	.87 / 1333	2
Avalon 10 Federal No. 22	Catclaw Draw Delaware, East (10500)	30-015-31653	.87 / 1333	12
Lakeshore 10 Federal No. 4	Avalon Upper Penn (71000)	30-015-31569	.6491 / 1117	75
Avalon 10 Federal No. 23	Catclaw Draw Delaware, East (10500)	30-015-31545	.87 / 1333	0

All wells will still have the same royalty rate of 12.5%. By adding the No. 4 commingled gas production, it will allow us to move off of the high pressure system to a low pressure system, which we would have to pay a monthly fee for. This allows us to be more profitable in the long run. Since the Avalon 10-23 does not produce any gas we are having to pay a low volume fee. But by commingling, we would no longer pay that fee and be more profitable.

Battery	Product	ProductionTtl	Jan	Feb	Mar	Apr	May	Jun
Avalon 10 Federal No 23	Oil	75.59	27.90	0.00	13.95	8.37	8.37	17.00
Avalon 10 Federal No 23	Gas	0.00	0.00	0.00	0.00	0.00	0.00	0.00
Avalon 10 Federal No 23	Wtr	0.00	0.00	0.00	0.00	0.00	0.00	0.00
Lakeshore 10 Federal No 4	Oil	159.50	110.00	30.25	0.00	0.00	19.25	0.00
Lakeshore 10 Federal No 4	Gas	13,788.00	1,258.00	3,171.00	2,616.00	2,291.00	2,328.00	2,124.00
Lakeshore 10 Federal No 4	Wtr	325.75	0.00	118.25	49.50	98.50	20.50	39.00

**BUREAU OF LAND MANAGEMENT
CASE RECORDATION
(LIVE) SERIAL REGISTER PAGE**

Page 1 of 4

Run Date/Time: 12/15/17 06:15 AM

01 02-25-1920;041STAT0437;30USC181ETSEQ
Case Type 311211: O&G LSE SIMO PUBLIC LAND
Commodity 459: OIL & GAS
Case Disposition: AUTHORIZED Case File Juris:

Total Acres
1,369.590

Serial Number
NMNM-- - 003606

Serial Number: NMNM-- - 003606

Name & Address			Int Rel	%Interest
BECKER BUNNY	3603 HUMBLE	MIDLAND TX 79707	OPERATING RIGHTS	0.00000000
BECKER STEVE	3603 HUMBLE	MIDLAND TX 79707	OPERATING RIGHTS	0.00000000
COG OPERATING LLC	600 W ILLINOIS AVE	MIDLAND TX 797014882	OPERATING RIGHTS	0.00000000
FASKEN ACQUISITIONS 02 LTD	6101 HOLIDAY HILL RD	MIDLAND TX 797071631	OPERATING RIGHTS	0.00000000
FASKEN ACQUISITIONS 02 LTD	6101 HOLIDAY HILL RD	MIDLAND TX 797071631	LESSEE	100.00000000
FASKEN LAND & MINERALS LTD	6101 HOLIDAY HILL RD	MIDLAND TX 79707	OPERATING RIGHTS	0.00000000
HUNTINGTON MORTGAGE	3920 GILLON AVE	DALLAS TX 75205	OPERATING RIGHTS	0.00000000
JOEL MILLER TRUSTEE	BOX 3003	MIDLAND TX 79702	OPERATING RIGHTS	0.00000000
LEGACY RESERVES OPERATING LP	303 W WALL ST STE 1800	MIDLAND TX 797015106	OPERATING RIGHTS	0.00000000
LOVAN NORMAN A	3610 STANOLIND	MIDLAND TX 79707	OPERATING RIGHTS	0.00000000
MILLER BRIAN K	PO BOX 158	MIDLAND TX 79702	OPERATING RIGHTS	0.00000000
MILLER JOEL R	PO BOX 3003	MIDLAND TX 79702	OPERATING RIGHTS	0.00000000
NAUMANN JACK H JR	310 W TEXAS #302	MIDLAND TX 79701	OPERATING RIGHTS	0.00000000
NAUMANN OG INC	PO BOX 10159	MIDLAND TX 79702	OPERATING RIGHTS	0.00000000
SMITH GREGORY G	2109 IDLEWILDE	RICHLAND MI 49083	OPERATING RIGHTS	0.00000000

Serial Number: NMNM-- - 003606

Mer Twp	Rng	Sec	SType	Nr Suff	Subdivision	District/Resource Area	County	Mgmt Agency
23	0210S	0260E	002	LOTS	28;	CARLSBAD FIELD OFFICE	EDDY	BUREAU OF RECLAMATIO
23	0210S	0260E	003	LOTS	32,33,34;	CARLSBAD FIELD OFFICE	EDDY	BUREAU OF RECLAMATIO
23	0210S	0260E	004	LOTS	27-30,35,36;	CARLSBAD FIELD OFFICE	EDDY	BUREAU OF RECLAMATIO
23	0210S	0260E	009	LOTS	1;	CARLSBAD FIELD OFFICE	EDDY	BUREAU OF RECLAMATIO
23	0210S	0260E	010	LOTS	1-11;	CARLSBAD FIELD OFFICE	EDDY	BUREAU OF RECLAMATIO
23	0210S	0260E	011	LOTS	1-6,11;	CARLSBAD FIELD OFFICE	EDDY	BUREAU OF LAND MGMT
23	0210S	0260E	012	ALIQ	E2SW,W2SE,SESE;	CARLSBAD FIELD OFFICE	EDDY	BUREAU OF LAND MGMT

Serial Number: NMNM 003606

Relinquished/Withdrawn Lands

23 0210S 0260E 702	FF	L-12 RESURV;	CARLSBAD FIELD OFFICE	EDDY	BUREAU OF RECLAMATIO
23 0210S 0260E 703	FF	NWSW,S2SW RESURV;	CARLSBAD FIELD OFFICE	EDDY	BUREAU OF RECLAMATIO
23 0210S 0260E 703	FF	NWSW,S2SW RESURV;	CARLSBAD FIELD OFFICE	EDDY	BUREAU OF LAND MGMT
23 0210S 0260E 704	FF	L-15,16,SE RESURV;	CARLSBAD FIELD OFFICE	EDDY	BUREAU OF RECLAMATIO
23 0210S 0260E 704	FF	L-15,16,SE RESURV;	CARLSBAD FIELD OFFICE	EDDY	BUREAU OF LAND MGMT
23 0210S 0260E 709	FF	NENE RESURV;	CARLSBAD FIELD OFFICE	EDDY	BUREAU OF RECLAMATIO
23 0210S 0260E 709	FF	NENE RESURV;	CARLSBAD FIELD OFFICE	EDDY	BUREAU OF LAND MGMT
23 0210S 0260E 710	FF	01 SENE,NESE,W2E2;	CARLSBAD FIELD OFFICE	EDDY	BUREAU OF RECLAMATIO
23 0210S 0260E 710	FF	01 SENE,NESE,W2E2;	CARLSBAD FIELD OFFICE	EDDY	BUREAU OF RECLAMATIO
23 0210S 0260E 710	FF	02 E2W2,NWNW RESURV;	CARLSBAD FIELD OFFICE	EDDY	BUREAU OF LAND MGMT
23 0210S 0260E 710	FF	02 E2W2,NWNW RESURV;	CARLSBAD FIELD OFFICE	EDDY	BUREAU OF RECLAMATIO
23 0210S 0260E 711	FF	S2N2,N2SE,SWSE RESURV;	CARLSBAD FIELD OFFICE	EDDY	BUREAU OF LAND MGMT
23 0210S 0260E 711	FF	S2N2,N2SE,SWSE RESURV;	CARLSBAD FIELD OFFICE	EDDY	BUREAU OF LAND MGMT
23 0210S 0260E 712	FF	E2SW,W2SE,SESE RESURV;	CARLSBAD FIELD OFFICE	EDDY	BUREAU OF RECLAMATIO
23 0210S 0260E 715	FF	SENW,NESW ASGN;	CARLSBAD FIELD OFFICE	EDDY	BUREAU OF LAND MGMT
23 0210S 0260E 715	FF	SENW,NESW ASGN;	CARLSBAD FIELD OFFICE	EDDY	BUREAU OF LAND MGMT

Serial Number: NMNM-- - 003606

Act Date	Code	Action	Action Remarks	Pending Office
10/11/1967	387	CASE ESTABLISHED	SPAR120;	
10/12/1967	988	DRAWING HELD		
11/01/1967	237	LEASE ISSUED		
12/01/1967	496	FUND CODE	05;145003	

NO WARRANTY IS MADE BY BLM
FOR USE OF THE DATA FOR
PURPOSES NOT INTENDED BY BLM

**BUREAU OF LAND MANAGEMENT
CASE RECORDATION
(LIVE) SERIAL REGISTER PAGE**

Page 2 of 4

Run Date/Time: 12/15/17 06:15 AM

12/01/1967	530	RLTY RATE - 12 1/2%	
12/01/1967	868	EFFECTIVE DATE	
05/02/1973	246	LEASE COMMITTED TO CA	SW-740 EFF 02-20-1973
06/21/1973	140	ASGN FILED	INEXCO/ATLANTIC RICH
07/01/1973	570	CASE SEGREGATED BY ASGN	INTO NMNM3606-A;
07/16/1973	500	GEOGRAPHIC NAME	UNDEFINED FLD;
07/16/1973	510	KMA CLASSIFIED	
08/29/1973	315	RENTAL RATE DET/ADJ	\$2.00;
03/07/1974	660	MEMO OF 1ST PROD-ALLOC	SW893
06/24/1974	246	LEASE COMMITTED TO CA	SW893 EFF 03/15/74
11/13/1974	246	LEASE COMMITTED TO CA	SW932 EFF 11/01/74
09/02/1975	246	LEASE COMMITTED TO CA	SW1026 EFF 03/26/75
10/06/1975	246	LEASE COMMITTED TO CA	SW1035 EFF 08/01/75
10/17/1975	246	LEASE COMMITTED TO CA	SW1043 EFF 09/01/75
11/07/1979	932	TRF OPER RGTS FILED	
08/13/1982	660	MEMO OF 1ST PROD-ALLOC	RNM126
04/11/1983	933	TRF OPER RGTS APPROVED	EFF 07/01/79;
09/23/1983	660	MEMO OF 1ST PROD-ALLOC	RNM-127
11/14/1983	913	CONFORMED TO SRVY/RESRVY	RESURVEYED
11/30/1983	522	CA TERMINATED	SW-1043
02/27/1984	932	TRF OPER RGTS FILED	
03/07/1984	932	TRF OPER RGTS FILED	
03/20/1984	246	LEASE COMMITTED TO CA	RNM-126 EFF 12-10-82
03/20/1984	246	LEASE COMMITTED TO CA	RNM-127 EFF 06-01-83D
06/20/1984	932	TRF OPER RGTS FILED	KG
01/21/1985	933	TRF OPER RGTS APPROVED	EFF 04/01/84;
01/21/1985	933	TRF OPER RGTS APPROVED	EFF 07/01/84;
02/20/1985	963	CASE MICROFILMED/SCANNED	CNUM 100,385 GLC
03/03/1987	933	TRF OPER RGTS APPROVED	EFF 03/01/84;
10/20/1987	235	EXTENDED	THRU 11/30/85;
12/09/1987	660	MEMO OF 1ST PROD-ALLOC	RNM 126, RNM 127
04/18/1988	974	AUTOMATED RECORD VERIF	CJC/VG
08/17/1989	140	ASGN FILED	INEXCO/BONNEVILLE FLS
09/15/1989	139	ASGN APPROVED	EFF 09/01/89;
09/15/1989	974	AUTOMATED RECORD VERIF	DGT/MT
12/11/1990	899	TRF OF ORR FILED	(1)
12/11/1990	899	TRF OF ORR FILED	(2)
02/08/1991	899	TRF OF ORR FILED	(1)
02/08/1991	899	TRF OF ORR FILED	(2)
11/09/1992	932	TRF OPER RGTS FILED	EM NOMINEE/COATS R
01/13/1993	932	TRF OPER RGTS FILED	FINA/E M NOMINEE
01/28/1993	933	TRF OPER RGTS APPROVED	EFF 02/01/93;
01/28/1993	974	AUTOMATED RECORD VERIF	ANN/JS
01/31/1993	246	LEASE COMMITTED TO CA	NMNM90982;
02/16/1993	933	TRF OPER RGTS APPROVED	EFF 02/01/93;
02/16/1993	974	AUTOMATED RECORD VERIF	ST/JS
06/30/1993	932	TRF OPER RGTS FILED	BONNEVILLE/NAUMANN
06/30/1993	932	TRF OPER RGTS FILED	COATS/MILLER ET AL
09/04/1993	660	MEMO OF 1ST PROD-ALLOC	/2/NMNM90982;
09/17/1993	933	TRF OPER RGTS APPROVED	(1)EFF 07/01/93;

**NO WARRANTY IS MADE BY BLM
FOR USE OF THE DATA FOR
PURPOSES NOT INTENDED BY BLM**

**BUREAU OF LAND MANAGEMENT
CASE RECORDATION
(LIVE) SERIAL REGISTER PAGE**

Page 1 of 1

Run Date/Time: 12/15/17 06:18 AM

01 02-25-1920;041STAT0437;30USC181

Case Type 318310: O&G COMMUNITIZATION AGRMT

Commodity 410: NATURAL GAS

Case Disposition: AUTHORIZED Case File Juris:

Total Acres
322.870

Serial Number
NMNM-- - 101369

*w/2
10*

Serial Number: NMNM-- - 101369

Name & Address			Int Rel	%Interest
BLM ROSWELL FO	2909 W 2ND ST	ROSWELL NM 88201	OFFICE OF RECORD	0.000000000
FASKEN OIL & RANCH LTD	6101 HOLIDAY RD	MIDLAND TX 797071631	OPERATOR	100.000000000

Serial Number: NMNM-- - 101369

Mer Twp	Rng	Sec	SType	Nr Suff	Subdivision	District/Resource Area	County	Mgmt Agency
23	0210S	0260E	010	ALIQ	SWNW,W2SW;	CARLSBAD FIELD OFFICE	EDDY	BUREAU OF LAND MGMT
23	0210S	0260E	010	ALIQ	SWNW,W2SW;	CARLSBAD FIELD OFFICE	EDDY	BUREAU OF RECLAMATIO
23	0210S	0260E	010	LOTS	2,3,4,9,10;	CARLSBAD FIELD OFFICE	EDDY	BUREAU OF RECLAMATIO

Serial Number: NMNM-- - 101369

Act Date	Code	Action	Action Remarks	Pending Office
01/01/1999	387	CASE ESTABLISHED		
01/01/1999	516	FORMATION	ATOK;ATOKA	
01/01/1999	516	FORMATION	CNYN03;CANYON	
01/01/1999	516	FORMATION	CSCO02;CISCO	
01/01/1999	516	FORMATION	MRRW06;MORROW	
01/01/1999	516	FORMATION	STRN06;STRAWN	
01/01/1999	516	FORMATION	WCAP;WOLFCAMP	
01/01/1999	525	ACRES-NONFEDERAL	120.00;37.17% ST	
01/01/1999	526	ACRES-FED INT 1500	202.87;62.83%	
01/01/1999	868	EFFECTIVE DATE	/A/	
02/22/1999	334	AGRMT APPROVED		
02/22/1999	580	PROPOSAL RECEIVED	CA RECD	
02/22/1999	974	AUTOMATED RECORD VERIF	MO	
03/01/1999	654	AGRMT PRODUCING	NMNM3606,3 LAKESHORE	
06/19/2001	974	AUTOMATED RECORD VERIF	MO	
08/19/2002	940	NAME CHANGE RECOGNIZED	BONNEVILLE/CARBON ENE	
07/01/2003	672	SUCCESSOR OPERATOR	/B/CARBON/FASKEN OIL	
07/01/2003	974	AUTOMATED RECORD VERIF	MO	

Serial Number: NMNM-- - 101369

Line Nr	Remarks
0002	/A/ RECAPITULATION EFFECTIVE 01/01/1999
0003	TR# LEASE SERIAL NO AC COMMITTED % INTEREST
0004	1 NMNM 3606 202.87 62.8333
0005	2 STATE 60.00 24.7778
0006	3 STATE 40.00 12.3889
0007	TOTAL 322.87 100.0000
0008	/B/CHANGE OF OPERATOR CARBON ENERGY CORP/FASKEN OIL
0009	AND RANCH, LTD., EFF. 01/01/03.

NO WARRANTY IS MADE BY BLM
FOR USE OF THE DATA FOR
PURPOSES NOT INTENDED BY BLM

T215, R26E

300153156900
LAKE SHORE 10 3C F #4



300153323400
LAKESHORE 10 FEDERAL #5



300153165300
AVALON 10 FEDERAL #22



10

300153154500
AVALON 10 FEDERAL #23



300153048000
LAKE SHORE FEDERAL C #3



300152987900
LAKE SHORE FEDERAL S #2



NMNM3606

0 803
FEET

* ALL WELLS ARE ON THE SAME LEASE NMNM3606.

Fasken Oil and Ranch, Ltd.
Pool Commingling Application for Lakeshore 10 Federal No. 2, 3, 4, 5, Avalon 10
Federal No. 22 and No. 23 Gas Production Only
List of Notified Parties

The Beverage Company
4305 North Garfield, Ste 235
Midland, Tx 79705-4343

Richard H. Coats
P.O. Box 2412
Midland, TX 79702-2412

Devon Energy
P.O. Box 843559
Dallas, TX 75284

Carol Ann Hoffman
1854 W. Cape Cod Way
Littleton, CO 80120

Andrea Wiggins
PO Box 5305
Austin TX 78763

Monty McLane
PO Box 9451
Midland Tx 79708

Western Reserves Oil Co.
4305 N. Garfield, STE 235
Midland, TX 79705

Zia Enterprises
PO Box 2160
Hobbs, NM 88241

Carlsbad Irrigation District
5117 Grandi Road
Carlsbad, NM 88220

OXY USA
PO Box 841803
Dallas, TX 75284

Tim Goudeau
2102 North I Street
Midland, TX 79705

Bank of America
100 North Tryon St.
Charlotte, NC 28255

Alan Jochimsen
4209 Cardinal Lane
Midland, TX 79707

States Royalty LP
PO Box 911
Breckenridge, CO 76424

Charles Wiggins
PO Box 10862
Midland, TX 79701

State Land Office
P.O. Box 1148
Santa Fe, NM 87504

DISTRICT I
P.O. Box 1980, Hobbs, NM 88241-1980

DISTRICT II
P.O. Drawer 80, Artesia, NM 88211-0718

DISTRICT III
1000 Rio Brasos Rd., Artesia, NM 87410

DISTRICT IV
P.O. Box 2088, Santa Fe, N.M. 87504-2088

State of New Mexico
Energy, Minerals and Natural Resources Department

Form C-102
Revised February 10, 1994
Submit to Appropriate District Office
State Lease - 4 Copies
Fee Lease - 3 Copies

OIL CONSERVATION DIVISION
P.O. Box 2088
Santa Fe, New Mexico 87504-2088

☐ AMENDED REPORT

WELL LOCATION AND ACREAGE DEDICATION PLAT

API Number 30-015-31545	Pool Code 10500	Pool Name CATCLAW DRAW DELAWARE, EAST
Property Code	Property Name AVALON 10 FED	Well Number 23
OGRID No. 151416	Operator Name FASKEN OIL AND RANCH, LTD.	Elevation 3201

Surface Location									
UL or lot No.	Section	Township	Range	Lot Idn	Feet from the	North/South line	Feet from the	East/West line	County
K	10	21 S	26E		1980	SOUTH	1980	WEST	EDDY

Bottom Hole Location If Different From Surface									
UL or lot No.	Section	Township	Range	Lot Idn	Feet from the	North/South line	Feet from the	East/West line	County
Dedicated Acres 40.18		Joint or Infill	Consolidation Code		Order No.				

NO ALLOWABLE WILL BE ASSIGNED TO THIS COMPLETION UNTIL ALL INTERESTS HAVE BEEN CONSOLIDATED
OR A NON-STANDARD UNIT HAS BEEN APPROVED BY THE DIVISION

	<p>OPERATOR CERTIFICATION</p> <p>I hereby certify that the information contained herein is true and complete to the best of my knowledge and belief.</p> <p><i>Addison Guelker</i> Signature Addison GUELKER Printed Name REGULATORY ANALYST Title 7/3/19 Date</p>
	<p>SURVEYOR CERTIFICATION</p> <p>I hereby certify that the well location shown on this plat was plotted from field notes of actual surveys made by me or under my supervision, and that the same is true and correct to the best of my belief.</p> <p>OCTOBER 3, 2000</p> <p>Date Surveyed LMP Signature & Seal of Professional Surveyor <i>Ronald J. Edson</i> 10/09/00 00-11-1233</p> <p>Certificate No. RONALD J. EDSON 3230 GARY EDSON 12841 MACON McDONALD 12185</p>

DISTRICT I
P.O. Box 1000, Hobbs, NM 88241-1000

DISTRICT II
P.O. Drawer DD, Artesia, NM 88211-0710

DISTRICT III
1000 Rio Brasos Rd., Aztec, NM 87410

DISTRICT IV
P.O. BOX 2066, SANTA FE, N.M. 87504-2066

State of New Mexico
Energy, Minerals and Natural Resources Department

OIL CONSERVATION DIVISION
P.O. Box 2088
Santa Fe, New Mexico 87501-2088

Form C-102
Revised February 10, 1964
Appropriate District Office
State Lease - 4 Copies
Fed Lease - 3 Copies

☐ AMENDED REPORT

WELL LOCATION AND ACREAGE DEDICATION PLAT

API Number	Pool Code	Pool Name	Well Number
30-015-31569	71000	AVALON UPPER PENN	4
Property Code	Property Name	Operator Name	Elevation
	LAKE SHORE (FED. STATE COM) 10	FASKEN OIL AND RANCH, LTD.	3214
OGRED No.			
151416			

Surface Location

UL or lot No.	Section	Township	Range	Lot Idn	Feet from the	North/South line	Feet from the	East/West line	County
D	10	21 S	26E		1310	NORTH	1160	WEST	EDDY

Bottom Hole Location If Different From Surface

UL or lot No.	Section	Township	Range	Lot Idn	Feet from the	North/South line	Feet from the	East/West line	County
Dedicated Acres	Joint or Infill	Consolidation Code	Order No.						
322.87	Infill								

NO ALLOWABLE WILL BE ASSIGNED TO THIS COMPLETION UNTIL ALL INTERESTS HAVE BEEN CONSOLIDATED OR A NON-STANDARD UNIT HAS BEEN APPROVED BY THE DIVISION

<div style="display: flex; justify-content: space-between;"> OR A NON-STANDARD UNIT HAS BEEN APPROVED BY THE BUREAU OPERATOR CERTIFICATION </div>	
<p style="text-align: center;">3212.8' 3209.6'</p> <p style="text-align: center;">3213.7' 3216.3'</p> <p style="text-align: center;">DETAIL</p> <p>1160'</p> <p>1310'</p> <p>SEE DETAIL</p> <p>Lake Shore Fed. S.C. 10-#1</p> <p>Land of State of New Mexico</p> <p style="text-align: center;">322.87 ac. Pro-ration Unit In Hachures</p>	<p style="text-align: center;">I hereby certify the the information contained herein is true and complete to the best of my knowledge and belief.</p> <p style="text-align: center;"><i>Addison Guelker</i></p> <p style="text-align: center;">Signature</p> <p style="text-align: center;">Addison GUELKER</p> <p style="text-align: center;">Printed Name</p> <p style="text-align: center;">REGULATORY ANALYST</p> <p style="text-align: center;">Title</p> <p style="text-align: center;">2-1-19</p> <p style="text-align: center;">Date</p> <hr/> <p style="text-align: center;">SURVEYOR CERTIFICATION</p> <p style="text-align: center;">I hereby certify that the well location shown on this plat was plotted from field notes of actual surveys made by me or under my supervision, and that the same is true and correct to the best of my belief.</p> <p style="text-align: center;">OCTOBER 4, 2000</p> <p style="text-align: center;">Date Surveyed</p> <p style="text-align: center;">Signature & Seal of Professional Surveyor</p> <p style="text-align: center;"><i>Ronald E. Edson</i> 10/09/00</p> <p style="text-align: center;">60-11-1213</p> <p style="text-align: center;">Certificate No. RONALD E. EDSON 3230 GARY EDSON 12841 WADON McDONALD 12185</p>

DISTRICT I
P.O. Box 1960, Hobbs, NM 88241-1960

DISTRICT II
P.O. Drawer DD, Artesia, NM 88211-0716

DISTRICT III
1000 Rio Brazos Rd., Aztec, NM 87410

DISTRICT IV
P.O. Box 2080, Santa Fe, N.M. 87504-2080

State of New Mexico

Energy, Minerals and Natural Resources Department

Form C-102

Revised February 10, 1994

Submit to Appropriate District Office

State Lease - 4 Copies

Fee Lease - 3 Copies

OIL CONSERVATION DIVISION

P.O. Box 2080

Santa Fe, New Mexico 87504-2080

☐ AMENDED REPORT

WELL LOCATION AND ACREAGE DEDICATION PLAT

API Number 30-015-29879	Pool Code 71000	Pool Name Avalon Upper Penn Gas
Property Code	Property Name LAKE SHORE FEDERAL STATE COM 10	Well Number 2
GRID No. 151416	Operator Name Fasken Oil and Ranch, Ltd.	Elevation 3180

Surface Location

UL or lot No.	Section	Township	Range	Lot Idn	Feet from the	North/South line	Feet from the	East/West line	County
1	10	21 S	26 E		1750	SOUTH	660	EAST	EDDY

Bottom Hole Location If Different From Surface: Same.

UL or lot No.	Section	Township	Range	Lot Idn	Feet from the	North/South line	Feet from the	East/West line	County
Dedicated Acres 329.37	Joint or Infill	Consolidation Code	Order No.						

NO ALLOWABLE WILL BE ASSIGNED TO THIS COMPLETION UNTIL ALL INTERESTS HAVE BEEN CONSOLIDATED
OR A NON-STANDARD UNIT HAS BEEN APPROVED BY THE DIVISION

	<p>OPERATOR CERTIFICATION</p> <p>I hereby certify that the information contained herein is true and complete to the best of my knowledge and belief.</p> <p><i>Addison Long</i> Signature Addison Long Printed Name REGULATORY ANALYST Title 6-21-17 Date</p> <p>SURVEYOR CERTIFICATION</p> <p>I hereby certify that the well location shown on this plat was plotted from field notes of actual surveys made by me or under my supervision, and that the same is true and correct to the best of my belief.</p> <p>MAY 19, 1997 Date Surveyed DAVID B. EDISON Signature DAVID B. EDISON Professional Surveyor NEW MEXICO State Seal 97-11-0836 Certificate No. 676 Exp. Date 12/31/97 12641</p>
--	--

District I
1625 N. French Dr., Hobbs, NM 88240
Phone: (575) 393-6161 Fax: (575) 393-0720
District II
811 S. First St., Artesia, NM 88210
Phone: (575) 748-1283 Fax: (575) 748-9720
District III
1000 Rio Brazos Road, Aztec, NM 87410
Phone: (505) 334-6178 Fax: (505) 334-6170
District IV
1220 S. St. Francis Dr., Santa Fe, NM 87505
Phone: (505) 476-3460 Fax: (505) 476-3462

State of New Mexico
Energy, Minerals & Natural Resources Department
OIL CONSERVATION DIVISION
1220 South St. Francis Dr.
Santa Fe, NM 87505

Form C-102
Revised August 1, 2011
Submit one copy to appropriate
District Office

☐ AMENDED REPORT

WELL LOCATION AND ACREAGE DEDICATION PLAT

¹ API Number 30-015-30480		² Pool Code 71080	³ Pool Name Avalon; Strawn	
⁴ Property Code	⁵ Property Name Lakeshore 10 Federal			⁶ Well Number 3
⁷ OGRID No. 151416	⁸ Operator Name Fasken oil and Ranch, Ltd.			⁹ Elevation 3915 GL

¹⁰ Surface Location

UL or lot no.	Section	Township	Range	Lot Idn	Feet from the	North/South line	Feet from the	East/West line	County
K	10	21S	26E		1650	South	1997	West	Eddy

¹¹ Bottom Hole Location If Different From Surface

UL or lot no.	Section	Township	Range	Lot Idn	Feet from the	North/South line	Feet from the	East/West line	County

¹² Dedicated Acres 320	¹³ Joint or Infill	¹⁴ Consolidation Code	¹⁵ Order No.
--------------------------------------	-------------------------------	----------------------------------	-------------------------

No allowable will be assigned to this completion until all interests have been consolidated or a non-standard unit has been approved by the division.

	<p>¹⁷ OPERATOR CERTIFICATION</p> <p>I hereby certify that the information contained herein is true and complete to the best of my knowledge and belief, and that this organization either owns a working interest or unleased mineral interest in the land including the proposed bottom hole location or has a right to drill this well at this location pursuant to a contract with an owner of such a mineral or working interest, or to a voluntary pooling agreement or a compulsory pooling order heretofore entered by the division.</p> <p><i>Addison Long</i> 6-22-17 Signature Date</p> <p>Addison Long Printed Name</p> <p>addisonl@fortl.com E-mail Address</p>
	<p>¹⁸ SURVEYOR CERTIFICATION</p> <p>I hereby certify that the well location shown on this plat was plotted from field notes of actual surveys made by me or under my supervision, and that the same is true and correct to the best of my belief.</p> <p>Date of Survey</p> <p>Signature and Seal of Professional Surveyor:</p>
	<p>Certificate Number</p>

DISTRICT 1
1025 N. French Dr., Hobbs, NM 88240

DISTRICT II

DISTRICT II
811 South First, Artesia, NM 88210

DISTRICT III

DISTRICT III
1000 Rio Brazos Rd., Aztec, NM 87410

DISTRICT IV

DISTRICT IV
2040 South Pacheco, Santa Fe, NM 87505

State of New Mexico

Energy, Minerals and Natural Resources Department

Form C-102

Revised March 17, 1999

Submit to Appropriate District Office

State Lease - 4 Copies

Fee Lease - 3 Copies

OIL CONSERVATION DIVISION

2040 South Pacheco

Santa Fe, New Mexico 87504-2088

□ AMENDED REPORT

WELL LOCATION AND ACREAGE DEDICATION PLAT

API Number 30-015-33234		Pool Code 10500	Pool Name East Catclaw Draw Delaware	
Property Code 33429	Property Name LAKESHORE "10" FEDERAL			Well Number 5
OGRIID No. 151416	Operator Name FASKEN OIL & RANCH, LTD.			Elevation 3190'

Surface Location

UL or lot No.	Section	Township	Range	Lot Idn	Feet from the	North/South line	Feet from the	East/West line	County
LOT 5	10	21 S	26 E		1500	NORTH	1980	EAST	EDDY

Bottom Hole Location If Different From Surface

Bottom Hole Location is Different from _____									
UL or lot No.	Section	Township	Range	Lot Idn	Feet from the	North/South line	Feet from the	East/West line	County
Dedicated Acres		Joint or Infill		Consolidation Code		Order No.			
40						NSL5125			
ALL INTERESTS HAVE BEEN CONSOLIDATED									

40				NSLS 125
NO ALLOWABLE WILL BE ASSIGNED TO THIS COMPLETION UNTIL ALL INTERESTS HAVE BEEN CONSOLIDATED OR A NON-STANDARD UNIT HAS BEEN APPROVED BY THE DIVISION				

OR A NON-STANDARD UNIT HAS BEEN APPROVED BY THE BOARD OF SUPERVISORS			OPERATOR CERTIFICATION	
LOT 3 - 40.61 AC.	LOT 2 - 40.64 AC.	LOT 1 - 41.01 AC.	<div style="border: 1px solid black; padding: 10px; margin: 0 auto; width: 150px;"> RECEIVED DEC - 6 2004 DUMARTESIA </div>	
		<div style="position: relative; height: 150px;"> <div style="position: absolute; top: 0; left: 50%; transform: translate(-50%, 0);">1500'</div> <div style="position: absolute; bottom: 0; left: 50%; transform: translate(-50%, 0);">1980'</div> <div style="position: absolute; top: 20%; left: 20%;">3187.7'</div> <div style="position: absolute; top: 20%; right: 20%;">3164.2'</div> <div style="position: absolute; bottom: 20%; left: 20%;">3187.7'</div> <div style="position: absolute; bottom: 20%; right: 20%;">3163.1'</div> </div>		
		<div style="border: 1px solid black; padding: 5px; margin: 0 auto; width: 100px;"> LAT - N32°29'52.3" LONG - W104°16'43.2" </div>	<div style="border-bottom: 1px solid black; margin-bottom: 5px;"> <i>Jimmy D. Carlile</i> Signature </div> <div style="border-bottom: 1px solid black; margin-bottom: 5px;"> Jimmy D. Carlile Printed Name </div> <div style="border-bottom: 1px solid black; margin-bottom: 5px;"> Regulatory Affairs Coord. Title </div> <div style="border-bottom: 1px solid black; margin-bottom: 5px;"> 11/24/04 jimmyc@forl.com Date </div>	
LOT 4 - 40.69 AC.	LOT 5 - 40.77 AC.	LOT 6 - 40.84 AC.	<div style="border: 1px solid black; padding: 10px; margin: 0 auto; width: 150px;"> SURVEYOR CERTIFICATION I hereby certify that the well location shown on this plat was plotted from field notes of actual surveys made by me or under my supervision, and that the same is true and correct to the best of my belief. NOVEMBER 6, 2003 Date Surveyed </div>	
LOT 9 - 40.31 AC.	LOT 8 - 40.45 AC.	LOT 7 - 40.50 AC.	<div style="border-bottom: 1px solid black; margin-bottom: 5px;"> <div style="position: relative; height: 100px;"> <div style="position: absolute; top: 0; left: 50%; transform: translate(-50%, 0);">7977</div> <div style="position: absolute; bottom: 0; left: 50%; transform: translate(-50%, 0);">7977</div> </div> </div> <div style="border-bottom: 1px solid black; margin-bottom: 5px;"> W.O. No. 4766 Certificate No. Gary L. Jones </div> <div style="border-bottom: 1px solid black; margin-bottom: 5px;"> BASF SURVEYS </div>	
LOT 10 - 40.42 AC.	LOT 11 - 40.51 AC.			

District I
1625 N. French Dr., Hobbs, NM 88240
Phone: (575) 393-6161 Fax: (575) 393-0720
District II
811 S. First St., Artesia, NM 88210
Phone: (575) 748-1283 Fax: (575) 748-9720
District III
1000 Rio Brazos Road, Aztec, NM 87410
Phone: (505) 334-6178 Fax: (505) 334-6170
District IV
1220 S. St. Francis Dr., Santa Fe, NM 87505
Phone: (505) 476-3460 Fax: (505) 476-3462

State of New Mexico
Energy, Minerals & Natural Resources Department
OIL CONSERVATION DIVISION
1220 South St. Francis Dr.
Santa Fe, NM 87505

Form C-102
Revised August 1, 2011
Submit one copy to appropriate
District Office

☐ AMENDED REPORT

WELL LOCATION AND ACREAGE DEDICATION PLAT

¹ API Number 30-015-31653		² Pool Code 10500		³ Pool Name Catclaw Draw Delaware East	
⁴ Property Code		⁵ Property Name Avalon 10 Federal			⁶ Well Number 22
⁷ OGRID No. 151416		⁸ Operator Name Fasken oil and Ranch, Ltd.			⁹ Elevation 3199 GL

" Surface Location

UL or lot no.	Section	Township	Range	Lot Idn	Feet from the	North/South line	Feet from the	East/West line	County
F	10	21S	26E		1980	North	1980	West	Eddy

" Bottom Hole Location If Different From Surface

UL or lot no.	Section	Township	Range	Lot Idn	Feet from the	North/South line	Feet from the	East/West line	County

¹² Dedicated Acres	¹³ Joint or Infill	¹⁴ Consolidation Code	¹⁵ Order No.

No allowable will be assigned to this completion until all interests have been consolidated or a non-standard unit has been approved by the division.

	¹⁷ OPERATOR CERTIFICATION I hereby certify that the information contained herein is true and complete to the best of my knowledge and belief, and that this organization either owns a working interest or unleased mineral interest in the land including the proposed bottom hole location or has a right to drill this well at this location pursuant to a contract with an owner of such a mineral or working interest, or to a voluntary pooling agreement or a compulsory pooling order heretofore entered by the division.	
	Signature: <i>Addison Long</i> Addison Long Printed Name	Date: 6-22-17
	E-mail Address: addisonl@forl.com	
	¹⁸ SURVEYOR CERTIFICATION I hereby certify that the well location shown on this plat was plotted from field notes of actual surveys made by me or under my supervision, and that the same is true and correct to the best of my belief.	
Date of Survey: _____ Signature and Seal of Professional Surveyor: _____ Certificate Number: _____		

U.S. Postal Service™
CERTIFIED MAIL® RECEIPT
Domestic Mail Only

For delivery information, visit our website at www.usps.com®.

OFFICIAL USE

Certified Mail Fee
\$ **3.50**

Extra Services & Fees (check box, add fee as appropriate)


<input checked="" type="checkbox"/> Return Receipt (hardcopy)	\$ 2.80
<input type="checkbox"/> Return Receipt (electronic)	\$
<input type="checkbox"/> Certified Mail Restricted Delivery	\$
<input type="checkbox"/> Adult Signature Required	\$
<input type="checkbox"/> Adult Signature Restricted Delivery	\$

Postage
\$ **1.45**

Total Postage and Fees
\$ **7.75**

Sent To
WESTERN RESERVES OIL CO.
Street and Apt. No., or PO Box No.
4305 N. GARFIELD, STE 235
City, State, ZIP+4®
MIDLAND, TX 79705

PS Form 3800, April 2015 PSN 7530-02-000-9047 See Reverse for Instructions



U.S. Postal Service™
CERTIFIED MAIL® RECEIPT
Domestic Mail Only

For delivery information, visit our website at www.usps.com®.

OFFICIAL USE

Certified Mail Fee
\$ **3.50**

Extra Services & Fees (check box, add fee as appropriate)


<input checked="" type="checkbox"/> Return Receipt (hardcopy)	\$ 2.80
<input type="checkbox"/> Return Receipt (electronic)	\$
<input type="checkbox"/> Certified Mail Restricted Delivery	\$
<input type="checkbox"/> Adult Signature Required	\$
<input type="checkbox"/> Adult Signature Restricted Delivery	\$

Postage
\$ **1.45**

Total Postage and Fees
\$ **7.75**

Sent To
MONTY McLANE
Street and Apt. No., or PO Box No.
P.O. Box 9451
City, State, ZIP+4®
MIDLAND TX 79708

PS Form 3800, April 2015 PSN 7530-02-000-9047 See Reverse for Instructions



U.S. Postal Service™
CERTIFIED MAIL® RECEIPT
Domestic Mail Only

For delivery information, visit our website at www.usps.com®.

OFFICIAL USE

Certified Mail Fee
\$ **3.50**

Extra Services & Fees (check box, add fee as appropriate)


<input checked="" type="checkbox"/> Return Receipt (hardcopy)	\$ 2.80
<input type="checkbox"/> Return Receipt (electronic)	\$
<input type="checkbox"/> Certified Mail Restricted Delivery	\$
<input type="checkbox"/> Adult Signature Required	\$
<input type="checkbox"/> Adult Signature Restricted Delivery	\$

Postage
\$ **1.45**

Total Postage and Fees
\$ **7.75**

Sent To
ZIA ENTERPRISES
Street and Apt. No., or PO Box No.
PO Box 2160
City, State, ZIP+4®
HOBBS NM 88241

PS Form 3800, April 2015 PSN 7530-02-000-9047 See Reverse for Instructions



U.S. Postal Service™
CERTIFIED MAIL® RECEIPT
Domestic Mail Only

For delivery information, visit our website at www.usps.com®.

OFFICIAL USE

Certified Mail Fee
\$ **3.50**

Extra Services & Fees (check box, add fee as appropriate)


<input checked="" type="checkbox"/> Return Receipt (hardcopy)	\$ 2.80
<input type="checkbox"/> Return Receipt (electronic)	\$
<input type="checkbox"/> Certified Mail Restricted Delivery	\$
<input type="checkbox"/> Adult Signature Required	\$
<input type="checkbox"/> Adult Signature Restricted Delivery	\$

Postage
\$ **1.45**

Total Postage and Fees
\$ **7.75**

Sent To
ANDREA WIGGINS
Street and Apt. No., or PO Box No.
PO Box 5305
City, State, ZIP+4®
AUSTIN, TX 78763

PS Form 3800, April 2015 PSN 7530-02-000-9047 See Reverse for Instructions



7018 1830 0000 4111 TT 1601

U.S. Postal Service™
CERTIFIED MAIL® RECEIPT
 Domestic Mail Only

For delivery information, visit our website at www.usps.com®.

OFFICIAL USE

Certified Mail Fee
 \$ 3.50

Extra Services & Fees (check box, add fee as appropriate)


<input checked="" type="checkbox"/> Return Receipt (hardcopy)	\$ <u>2.80</u>
<input type="checkbox"/> Return Receipt (electronic)	\$
<input type="checkbox"/> Certified Mail Restricted Delivery	\$
<input type="checkbox"/> Adult Signature Required	\$
<input type="checkbox"/> Adult Signature Restricted Delivery	\$

Postage
 \$ 1.45

Total Postage and Fees
 \$ 7.75

Sent To
TIM GONDEAU
 Street and Apt. No., or PO Box No.
2102 NORTH I ST.
 City, State, ZIP+4®
MIDLAND TX 79705

PS Form 3800, April 2015 PSN 7530-02-000-9047 See Reverse for Instructions



7018 1830 0000 4111 TT 1601

U.S. Postal Service™
CERTIFIED MAIL® RECEIPT
 Domestic Mail Only

For delivery information, visit our website at www.usps.com®.

OFFICIAL USE

Certified Mail Fee
 \$ 3.50

Extra Services & Fees (check box, add fee as appropriate)


<input checked="" type="checkbox"/> Return Receipt (hardcopy)	\$ <u>2.80</u>
<input type="checkbox"/> Return Receipt (electronic)	\$
<input type="checkbox"/> Certified Mail Restricted Delivery	\$
<input type="checkbox"/> Adult Signature Required	\$
<input type="checkbox"/> Adult Signature Restricted Delivery	\$

Postage
 \$ 1.45

Total Postage and Fees
 \$ 7.75

Sent To
RICHARD H. COATS
 Street and Apt. No., or PO Box No.
P.O. Box 2412
 City, State, ZIP+4®
MIDLAND TX 79702

PS Form 3800, April 2015 PSN 7530-02-000-9047 See Reverse for Instructions



7018 1830 0000 4111 TT 1601

U.S. Postal Service™
CERTIFIED MAIL® RECEIPT
 Domestic Mail Only

For delivery information, visit our website at www.usps.com®.

OFFICIAL USE

Certified Mail Fee
 \$ 3.50

Extra Services & Fees (check box, add fee as appropriate)


<input checked="" type="checkbox"/> Return Receipt (hardcopy)	\$ <u>2.80</u>
<input type="checkbox"/> Return Receipt (electronic)	\$
<input type="checkbox"/> Certified Mail Restricted Delivery	\$
<input type="checkbox"/> Adult Signature Required	\$
<input type="checkbox"/> Adult Signature Restricted Delivery	\$

Postage
 \$ 1.45

Total Postage and Fees
 \$ 7.75

Sent To
CARLSBAD IRRIGATION DISTRICT
 Street and Apt. No., or PO Box No.
SUIT GRANDI RD.
 City, State, ZIP+4®
CARLSBAD, NM 88220

PS Form 3800, April 2015 PSN 7530-02-000-9047 See Reverse for Instructions



7018 1830 0000 4111 TT 1601

U.S. Postal Service™
CERTIFIED MAIL® RECEIPT
 Domestic Mail Only

For delivery information, visit our website at www.usps.com®.

OFFICIAL USE

Certified Mail Fee
 \$ 3.50

Extra Services & Fees (check box, add fee as appropriate)


<input checked="" type="checkbox"/> Return Receipt (hardcopy)	\$ <u>2.80</u>
<input type="checkbox"/> Return Receipt (electronic)	\$
<input type="checkbox"/> Certified Mail Restricted Delivery	\$
<input type="checkbox"/> Adult Signature Required	\$
<input type="checkbox"/> Adult Signature Restricted Delivery	\$

Postage
 \$ 1.45

Total Postage and Fees
 \$ 7.75

Sent To
DX USA
 Street and Apt. No., or PO Box No.
P.O. Box 841803
 City, State, ZIP+4®
DALLAS TX 75284

PS Form 3800, April 2015 PSN 7530-02-000-9047 See Reverse for Instructions



7018 1830 0000 4111 1114

U.S. Postal ServiceTM
CERTIFIED MAIL[®] RECEIPT
Domestic Mail Only

For delivery information, visit our website at www.usps.com.

OFFICIAL USE

Certified Mail Fee
\$ **3.50**

Extra Services & Fees (check box, add fee as appropriate)


<input checked="" type="checkbox"/> Return Receipt (hardcopy)	\$ 2.80
<input type="checkbox"/> Return Receipt (electronic)	\$
<input type="checkbox"/> Certified Mail Restricted Delivery	\$
<input type="checkbox"/> Adult Signature Required	\$
<input type="checkbox"/> Adult Signature Restricted Delivery	\$

Postage
\$ **1.45**

Total Postage and Fees
\$ **7.75**

Sent To
ALAN JOCHIMSEN
Street and Apt. No., or PO Box No.
4209 CARDINAL LN
City, State, ZIP+4[®]
MIDLAND TX 79707

PS Form 3800, April 2015 PSN 7530-02-000-9047 See Reverse for Instructions



7018 1830 0000 4111 1114

U.S. Postal ServiceTM
CERTIFIED MAIL[®] RECEIPT
Domestic Mail Only

For delivery information, visit our website at www.usps.com.

OFFICIAL USE

Certified Mail Fee
\$ **3.50**

Extra Services & Fees (check box, add fee as appropriate)

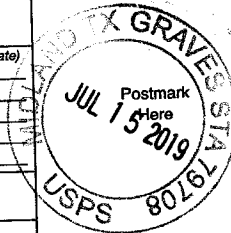
<input checked="" type="checkbox"/> Return Receipt (hardcopy)	\$ 2.80
<input type="checkbox"/> Return Receipt (electronic)	\$
<input type="checkbox"/> Certified Mail Restricted Delivery	\$
<input type="checkbox"/> Adult Signature Required	\$
<input type="checkbox"/> Adult Signature Restricted Delivery	\$

Postage
\$ **1.45**

Total Postage and Fees
\$ **7.75**

Sent To
STATES ROYALTY LP
Street and Apt. No., or PO Box No.
P.O. BOX 911
City, State, ZIP+4[®]
BRECKENRIDGE CO 76424

PS Form 3800, April 2015 PSN 7530-02-000-9047 See Reverse for Instructions



7018 1830 0000 4111 1102

U.S. Postal ServiceTM
CERTIFIED MAIL[®] RECEIPT
Domestic Mail Only

For delivery information, visit our website at www.usps.com.

OFFICIAL USE

Certified Mail Fee
\$ **3.50**

Extra Services & Fees (check box, add fee as appropriate)


<input checked="" type="checkbox"/> Return Receipt (hardcopy)	\$ 2.80
<input type="checkbox"/> Return Receipt (electronic)	\$
<input type="checkbox"/> Certified Mail Restricted Delivery	\$
<input type="checkbox"/> Adult Signature Required	\$
<input type="checkbox"/> Adult Signature Restricted Delivery	\$

Postage
\$ **1.45**

Total Postage and Fees
\$ **7.75**

Sent To
CAROL HOFFMAN
Street and Apt. No., or PO Box No.
1854 W. CAPE COD WAY
City, State, ZIP+4[®]
LITTLETON CO 80120

PS Form 3800, April 2015 PSN 7530-02-000-9047 See Reverse for Instructions



7018 1830 0000 4111 1107

U.S. Postal ServiceTM
CERTIFIED MAIL[®] RECEIPT
Domestic Mail Only

For delivery information, visit our website at www.usps.com.

OFFICIAL USE

Certified Mail Fee
\$ **3.50**

Extra Services & Fees (check box, add fee as appropriate)


<input checked="" type="checkbox"/> Return Receipt (hardcopy)	\$ 2.80
<input type="checkbox"/> Return Receipt (electronic)	\$
<input type="checkbox"/> Certified Mail Restricted Delivery	\$
<input type="checkbox"/> Adult Signature Required	\$
<input type="checkbox"/> Adult Signature Restricted Delivery	\$

Postage
\$ **1.45**

Total Postage and Fees
\$ **7.75**

Sent To
BANK OF AMERICA
Street and Apt. No., or PO Box No.
100 TRYON ST.
City, State, ZIP+4[®]
CHARLOTTE NC 28255

PS Form 3800, April 2015 PSN 7530-02-000-9047 See Reverse for Instructions



Fasken Oil and Ranch, Ltd.

Site Facility Diagram - Commingled Gas

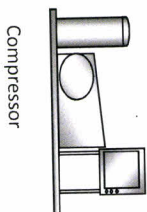
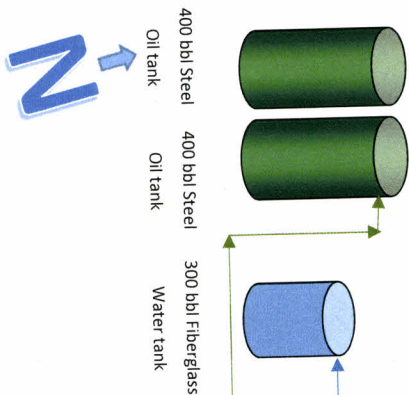
- Lake Shore Federal Com 10 #3
- Lake Shore 10 Federal Com #2
- Lake Shore 10 Federal SC #5
- Avalon 10-22

Lakeshore 10 Federal No. 4
Gas Sales Check Meter 202E-1502

Avalon 10 Federal No. 22
Gas Sales Check Meter 202A-208384

Avalon 10 Federal No. 23
Gas Sales Check Meter 202E-428410

From:
Lakeshore 10 Federal Com #2
Gas Sales Check Meter 202E-310503



Lakeshore 10 Federal 3
Gas Check Meter 202E-402228

Lake Shore Federal Com 10 #3
NE/SW Sec 10 T21S R26E
1650' FSL, 1997' FWL
API: 30-015-30480
Eddy County, NM
Lease #NNM3606



Gas Processing Unit

Lakeshore 10 Federal 5 Gas Sales Check Meter
202A-208324

DCP Gas Sales Meter
Meter ID-714386
Serial # 7113058073

UNITED STATES
DEPARTMENT OF THE INTERIOR
BUREAU OF LAND MANAGEMENTFORM APPROVED
OMB NO. 1004-0137
Expires: January 31, 2018**SUNDRY NOTICES AND REPORTS ON WELLS**
*Do not use this form for proposals to drill or to re-enter an abandoned well. Use form 3160-3 (APD) for such proposals.*5. Lease Serial No.
NMNM3606

6. If Indian, Allottee or Tribe Name

7. If Unit or CA/Agreement, Name and/or No.

SUBMIT IN TRIPLICATE - Other instructions on page 28. Well Name and No.
LAKE SHORE FEDERAL COM 39. API Well No.
30-015-3048010. Field and Pool or Exploratory Area
CATCLAW DRAW; DELAWARE

11. County or Parish, State

EDDY COUNTY, NM

12. CHECK THE APPROPRIATE BOX(ES) TO INDICATE NATURE OF NOTICE, REPORT, OR OTHER DATA

TYPE OF SUBMISSION	TYPE OF ACTION			
<input checked="" type="checkbox"/> Notice of Intent	<input type="checkbox"/> Acidize	<input type="checkbox"/> Deepen	<input type="checkbox"/> Production (Start/Resume)	<input type="checkbox"/> Water Shut-Off
<input type="checkbox"/> Subsequent Report	<input type="checkbox"/> Alter Casing	<input type="checkbox"/> Hydraulic Fracturing	<input type="checkbox"/> Reclamation	<input type="checkbox"/> Well Integrity
<input type="checkbox"/> Final Abandonment Notice	<input type="checkbox"/> Casing Repair	<input type="checkbox"/> New Construction	<input type="checkbox"/> Recomplete	<input checked="" type="checkbox"/> Other
	<input type="checkbox"/> Change Plans	<input type="checkbox"/> Plug and Abandon	<input type="checkbox"/> Temporarily Abandon	Surface Commingling
	<input type="checkbox"/> Convert to Injection	<input type="checkbox"/> Plug Back	<input type="checkbox"/> Water Disposal	

13. Describe Proposed or Completed Operation: Clearly state all pertinent details, including estimated starting date of any proposed work and approximate duration thereof. If the proposal is to deepen directionally or recomplete horizontally, give subsurface locations and measured and true vertical depths of all pertinent markers and zones. Attach the Bond under which the work will be performed or provide the Bond No. on file with BLM/BIA. Required subsequent reports must be filed within 30 days following completion of the involved operations. If the operation results in a multiple completion or recompletion in a new interval, a Form 3160-4 must be filed once testing has been completed. Final Abandonment Notices must be filed only after all requirements, including reclamation, have been completed and the operator has determined that the site is ready for final inspection.

Fasken Oil and Ranch, Ltd. has an approved pool commingling permit (PLC-481). We would like to add the Lakeshore Federal No. 4 (30-015-31569) and the Avalon Federal 10 No. 23 (30-015-31545) to the commingling of gas production only at the Lakeshore Federal No. 3 battery. Attached is additional information regarding these two wells and an updated site facility diagram showing these two wells as well.

14. I hereby certify that the foregoing is true and correct.

**Electronic Submission #473116 verified by the BLM Well Information System
For FASKEN OIL & RANCH LTD, sent to the Carlsbad**

Name (Printed/Typed) ADDISON GUELKER

Title REGULATORY ANALYST

Signature (Electronic Submission)

Date 07/12/2019

THIS SPACE FOR FEDERAL OR STATE OFFICE USE

Approved By

Title

Date

Conditions of approval, if any, are attached. Approval of this notice does not warrant or certify that the applicant holds legal or equitable title to those rights in the subject lease which would entitle the applicant to conduct operations thereon.

Office

Title 18 U.S.C. Section 1001 and Title 43 U.S.C. Section 1212, make it a crime for any person knowingly and willfully to make to any department or agency of the United States any false, fictitious or fraudulent statements or representations as to any matter within its jurisdiction.

(Instructions on page 2)

**** OPERATOR-SUBMITTED ** OPERATOR-SUBMITTED ** OPERATOR-SUBMITTED ****