

Application

Received: 11/5/2019

This application is placed in file for record. It MAY or MAY NOT have been reviewed to be determined Administratively Complete

BG5PI-191105-C-107B 624

Revised March 23, 2017

RECEIVED: 11/5/19	REVIEWER: DM	TYPE: PLC	APP NO: pDM1931240787
-------------------	--------------	-----------	-----------------------

ABOVE THIS TABLE FOR OCD DIVISION USE ONLY

NEW MEXICO OIL CONSERVATION DIVISION
- Geological & Engineering Bureau -
1220 South St. Francis Drive, Santa Fe, NM 87505



ADMINISTRATIVE APPLICATION CHECKLIST

THIS CHECKLIST IS MANDATORY FOR ALL ADMINISTRATIVE APPLICATIONS FOR EXCEPTIONS TO DIVISION RULES AND REGULATIONS WHICH REQUIRE PROCESSING AT THE DIVISION LEVEL IN SANTA FE

Applicant: Dugan Production Corp.	OGRID Number: 006515
Well Name: Piñon Mesa & Turk's Toast Gathering System - Consolidation	API: _____
Pool: _____	Pool Code: _____

SUBMIT ACCURATE AND COMPLETE INFORMATION REQUIRED TO PROCESS THE TYPE OF APPLICATION INDICATED BELOW

- 1) **TYPE OF APPLICATION:** Check those which apply for [A]
- A. Location – Spacing Unit – Simultaneous Dedication
- ☐ NSL ☐ NSP (PROJECT AREA) ☐ NSP (PRORATION UNIT) ☐ SD
- B. Check one only for [I] or [II]
- [I] Commingling – Storage – Measurement
- ☐ DHC ☐ CTB ☒ PLC ☐ PC ☐ OLS ☐ OLM
- [II] Injection – Disposal – Pressure Increase – Enhanced Oil Recovery
- ☐ WFX ☐ PMX ☐ SWD ☐ IPI ☐ EOR ☐ PPR

FOR OCD ONLY

☐ Notice Complete

☐ Application Content Complete

- 2) **NOTIFICATION REQUIRED TO:** Check those which apply.
- A. ☐ Offset operators or lease holders
- B. ☒ Royalty, overriding royalty owners, revenue owners
- C. ☒ Application requires published notice
- D. ☒ Notification and/or concurrent approval by SLO
- E. ☒ Notification and/or concurrent approval by BLM
- F. ☐ Surface owner
- G. ☒ For all of the above, proof of notification or publication is attached, and/or,
- H. ☐ No notice required

3) **CERTIFICATION:** I hereby certify that the information submitted with this application for administrative approval is **accurate** and **complete** to the best of my knowledge. I also understand that **no action** will be taken on this application until the required information and notifications are submitted to the Division.

Note: Statement must be completed by an individual with managerial and/or supervisory capacity.

Kevin Smaka

Print or Type Name

Kevin Smaka

Signature

10/8/2019


Date

505-325-1821

Phone Number

kevin.smaka@duganproduction.com

e-mail Address



October 8, 2019

Ms. Adrienne Sandoval, Director
New Mexico Oil Conservation Division
1220 South St. Francis Drive
Santa Fe, NM 87505

Ms. Stephanie Garcia-Richards, Commissioner
New Mexico State Land Office
P. O. Box 1148
Santa Fe, NM 87504-1148

Ms. Victoria Barr, Manager
Farmington Field Office
Bureau of Land Management
6251 College Blvd, Suite A
Farmington, NM 87402

Re: Application to surface commingle and for the Off-Lease
Measurement/sale of produced natural gas for wells
Being consolidated as Dugan Production's
Turks Toast Gas Gathering System
San Juan County, New Mexico

Dear Ms. Sandoval, Ms. Barr and Ms. Garcia-Richards,

We are writing to request your administrative approvals for the surface commingling, plus off-lease measurement and sale of natural gas produced from 112 wells (112 existing to be included in Dugan Production's consolidation of two previously approved gas gathering systems). NMOCD Form 107-B is attached for this application to consolidate the gathering systems. A summary presenting the wells and production for each pool is presented on Attachment No. 4. Gas sales for the system will continue to be at the two central delivery sales meters (CDP) currently approved for the Turks Toast and Pinon Mesa Gathering Systems. The Turks Toast CDP is located in the NESW of Section 16, T-29N, R-14W and delivers gas to Enterprise Field Services Meter No. 14102. The Pinon Mesa CDP is located NENE of Section 30, T-30N, R-14W and delivers gas to Enterprise Field Services Meter No. 90018. We are also requesting the NMOCD to continue to include a provision in their order that for future additions to the Turks Gathering System, only the interest owners in the wells being added need to be notified, providing that it is reasonably certain that the proposed additions will not adversely affect the interest owners in the wells already approved for the gathering system. This provision will be very helpful and will significantly reduce the work effort necessary to add future wells to the gathering system.

The Turks Toast and Pinon Mesa gathering systems were previously approved by the BLM, NMOCD and NMSLO as individual gas gathering systems. As well production has declined, the infrastructure in the field is oversized to handle to volumes of gas currently being produced. The two systems currently produce 1722 MCFD of gas which is average of 15 MCFD per well. Currently there are 112 wells approved for the gathering systems and there is no proposed development or additions to the system. Individual well production is presented on Attachment 2 and a summary of pool production is presented on Attachment No. 4.

A description of each attachment has been included for clarity and informational purposes:

Attachment No. 1 presents maps of the wells and leases that are included in the gathering system. The consolidated gathering system will have two central delivery gas sales meters.

Attachment No. 2 presents information for the wells currently approved and the wells to be included in the gathering system. At the time of this application there are 112 wells approved to be connected to the gathering system.

Attachment No. 3 presents the interest ownership for the wells to be included in the gathering system. From Attachment No. 3, Dugan Production holds 100% of the working interest in all wells and leases except for Humble Kirtland Com No. 90 (lease SF-079070) in which DPC holds a 97.46% working interest, and San Juan Basin Properties holds a 2.54% working interest; and the Pinon No. 1 & 2 (NM6899) wells in which DPC holds a 95%

working interest, and San Juan Basin Properties holds a 5% working interest. Federal, State and overriding royalty will be paid to their interest owners in the same manner as before this action took place. All interest owners presented in Attachment No. 3 will receive information pertaining to this application.

Attachment No. 4 presents a summary of the pools, wells, production and leases for the gathering system. There is production from 6 pools; Basin Fruitland Coal, Harper Hill Fruitland Sand, Basin Dakota, Greeks Gallup, Gamblers Mesa Gallup and Meadows Gallup. Pool production information has been laid out on page 1 of attachment 4. Dugan Production's leases for the wells in the gathering system are summarized on Page 2 of Attachment No. 4. With this application no new leases or pools are being added to the gathering system.

Attachment No. 5 presents the allocation procedure that will be used for the gathering system. Facility measurement points are located at the Central Delivery Points.

Attachment No. 6 presents Revenue & Expense Summary

Attachment No. 7 presents a summary of the equipment and facilities that are currently installed for the gathering system. Dugan Production has drilled and currently operates 3 SWD wells, the Turks Toast #4, Big Field #9 and the Molly Pitcher #4. Field gas is used at these wells to power the pumps needed to dispose of produced water. In addition to the wells Dugan operates two water transfer stations. These water transfer stations make it mechanically possible for water to be transported via pipeline over great distances that would otherwise have to be trucked from storage tanks to SWD wells. These facilities use field fuel to power water pumps to move the systems produced water. Dugan also operates three compressors on the system; the Monte Carlo, the Pinon Mesa and the Centennial compressor. The three machines are powered by field fuel as well. The volumes of gas used will be included in the attachment for the purposes of applying for beneficial off-lease fuel use.

Attachment No. 8 presents copies of our efforts to provide the required notice to all interest owners in the wells being consolidated into the Turk's Toast Gathering System.

In summary, Dugan Production is requesting approvals to:

1. Consolidate the Turks Toast and Pinon Mesa Gathering systems into 1 new gathering system.
2. Authorize the beneficial use of off-lease fuel used by equipment necessary to operate the gathering system;
3. Authorize the surface commingling of produced gas and produced water.
4. Authorize the off-lease measurement of gas.

All of the wells on this gathering system are marginally economic to operate and DPC has made significant investments to operate wells in an area with little oil and gas development outside of Dugan's own efforts. Dugan Production is optimistic that consolidating these systems we can improve efficiencies in our own operation, maximize gas sales and reduce our impact to the environment by removing equipment from the field that can be better used elsewhere.

Should you need additional information or have questions regarding this application, please feel free to contact me at the letterhead address.

Sincerely,



Kevin Smaka
Production Engineer

cc: NMOCD – Aztec; All Working Interest Owners

District I
1625 N. French Drive, Hobbs, NM 88240
District II
811 S. First St., Artesia, NM 88210
District III
1000 Rio Brazos Road, Aztec, NM 87410
District IV
1220 S. St Francis Dr, Santa Fe, NM 87505

State of New Mexico
Energy, Minerals and Natural Resources Department

Form C-107-B
Revised August 1, 2011

OIL CONSERVATION DIVISION
1220 S. St Francis Drive
Santa Fe, New Mexico 87505

Submit the original application to the Santa Fe office with one copy to the appropriate District Office.

APPLICATION FOR SURFACE COMMINGLING (DIVERSE OWNERSHIP)

OPERATOR NAME: Dugan Production Corp.
OPERATOR ADDRESS: PO Box 420, Farmington, NM 87499
APPLICATION TYPE:

☐ Pool Commingling ☐ Lease Commingling ☒ Pool and Lease Commingling ☐ Off-Lease Storage and Measurement (Only if not Surface Commingled)

LEASE TYPE: ☒ Fee ☒ State ☒ Federal

Is this an Amendment to existing Order? ☒ Yes ☐ No If "Yes", please include the appropriate Order No. PLC-187A Turk's Toast; PLC-149-F Pinon
Have the Bureau of Land Management (BLM) and State Land office (SLO) been notified in writing of the proposed commingling
☒ Yes ☐ No

(A) POOL COMMINGLING
Please attach sheets with the following information

(1) Pool Names and Codes	Gravities / BTU of Non-Commingled Production	Calculated Gravities / BTU of Commingled Production		Calculated Value of Commingled Production	Volumes
See Attachment No. 4	Attachment No. 4	Attachment No. 4		Attachment o. 4	Attachment No. 4

- (2) Are any wells producing at top allowables? ☐ Yes ☒ No
(3) Has all interest owners been notified by certified mail of the proposed commingling? ☒ Yes ☐ No.
(4) Measurement type: ☒ Metering ☐ Other (Specify)
(5) Will commingling decrease the value of production? ☐ Yes ☒ No If "yes", describe why commingling should be approved

(B) LEASE COMMINGLING
Please attach sheets with the following information

- (1) Pool Name and Code.
(2) Is all production from same source of supply? ☐ Yes ☐ No
(3) Has all interest owners been notified by certified mail of the proposed commingling? ☐ Yes ☐ No
(4) Measurement type: ☐ Metering ☐ Other (Specify)

(C) POOL and LEASE COMMINGLING
Please attach sheets with the following information

- (1) Complete Sections A and E.


(D) OFF-LEASE STORAGE and MEASUREMENT
Please attached sheets with the following information

- (1) Is all production from same source of supply? ☐ Yes ☐ No
(2) Include proof of notice to all interest owners.

(E) ADDITIONAL INFORMATION (for all application types)
Please attach sheets with the following information

- (1) A schematic diagram of facility, including legal location.
(2) A plat with lease boundaries showing all well and facility locations. Include lease numbers if Federal or State lands are involved.
(3) Lease Names, Lease and Well Numbers, and API Numbers.

I hereby certify that the information above is true and complete to the best of my knowledge and belief.

SIGNATURE:  TITLE: Engineer DATE: 10/8/19

TYPE OR PRINT NAME Kevin Smaka TELEPHONE NO.: 325-1821
E-MAIL ADDRESS: kevin.smaka@duganproduction.com

ATTACHMENT NO. 2

DUGAN PRODUCTION CORP.

TURKS GATHERING SYSTEM & CDP (TURK'S TOAST & PINON MESA GATHERING SYSTEM & CDP CONSOLIDATION) 10/2019

CDP SALES METER - ENTERPRISE METER #14102 (L-16-29N-14W) & ENTERPRISE METER #90018 (A-30-30N-14W)

SAN JUAN COUNTY, NEW MEXICO

Well Name	API No. 30-045-	Well Location		Lse. Type	CA Number	Pool	Completion Date	Current Status①	Current Prod.		②		Spacing Unit	Dates for SC, OLM & S ③			
		UL-Sec-Twn-Rng							MCFD	BC/D	BC/D	BW/D		Application	BLM Approval	NMOC Approval	NMSLO Approval
Wells approved for Piñon Mesa (38 wells) & Turk's Toast (74 wells)																	
Atlantis #4	27094	B-3-30N-14W		Federal	NMNM112581	Basin Fruitland Coal	01/15/93	P	14	0	0	56	E/2-320A	5/17/95	6/22/95	8/28/01	7/17/95
Atlantis Com #4S	32564	O-3-30N-14W		Federal	NMNM112581	Basin Fruitland Coal	06/03/05	P	46	0	0	77	E/2-320A	6/15/12	7/9/12	7/7/12	6/27/12
Bi Knobs #1 P&A'd 7/30/19	26256	H-32-30N-14W		State		Twin Mounds FR Sand PC	06/13/85	P&A	3	0	0	4	NE/4-160A	8/17/88	9/7/88	8/28/01	7/17/95
Bi Knobs #2 P&A'd 3/30/01	26255	E-32-30N-14W		State		Twin Mounds FR Sand PC	nvr empld	P&A	0	0	0	0	NW/4-160A	7/17/88	9/7/88	8/28/01	7/17/95
Bi Knobs #2R	30558	C-32-30N-14W		State		Twin Mounds FR Sand PC	03/15/01	P	8	0	0	70	NW/4-160A	5/25/01	6/20/01	8/28/01	6/11/01
Bi Knobs Com #3	31730	L-32-30N-14W		State	State	Twin Mounds FR Sand PC	10/10/03	P	17	0	0	0	SW/4-164.64	6/15/12	7/9/12	7/17/12	6/27/12
Bi Knobs Com #90	29660	M-32-30N-14W		State	State	Basin Fruitland Coal	02/19/99	P	33	0	0	0	S/2-330.80A	5/25/01	6/20/01	8/28/01	6/11/01
Bi Knobs Com #90S	31761	P-32-30N-14W		State	State	Basin Fruitland Coal	08/26/03	P	36	0	0	19	S/2-330.80A	6/15/12	1/9/12	7/17/12	6/27/12
Bi Knobs #91	30557	B-32-30N-14W		State	State	Basin Fruitland Coal	03/15/01	P	66	0	0	39	N/2-320A	5/25/01	6/20/01	8/28/01	6/11/01
Bi Knobs #91S	31760	E-32-30N-14W		State	State	Basin Fruitland Coal	08/21/03	P	16	0	0	14	N/2-320A	6/15/12	7/9/12	7/17/12	6/27/12
Big Field #1	22763	P-10-30N-14W		Federal		Basin Dakota	05/10/79	P	12	0	0	1	S/2-320A	10/11/02	10/28/02	11/4/02	N/A
Big Field #5	30182	I-10-30N-14W		Federal		Harper Hill FR Sand PC	08/01/00	P	31	0	0	64	SE/4-160A	10/11/02	10/28/02	11/4/02	N/A
Big Field #6	30917	I-15-30N-14W		Federal		Harper Hill FR Sand PC	11/05/02	P	26	0	0	35	SE/4-160A	10/11/02	10/28/02	11/4/02	N/A
Big Field #7	32256	M-10-30N-14W		Federal		Harper Hill FR Sand PC	8/23/04	P	13	0	0	67	SW/4-160A	8/20/04	11/26/04	9/13/04	N/A
Big Field #8	32202	M-15-30N-14W		Federal		Harper Hill FR Sand PC	10/15/04	P	19	0	0	89	SW/4-160A	8/20/04	11/26/04	9/13/04	N/A
Big Field #90	30914	A-10-30N-14W		Federal		Basin Fruitland Coal	11/26/02	P	24	0	0	80	E/2-318.05A	10/11/02	10/28/02	11/4/02	N/A
Big Field #90S		P-10-30N-14W		Federal		Basin Fruitland Coal		Loc.	---	---	---	---	E/2-318.05A	8/20/04	11/26/04	9/13/04	N/A
Big Field #91S	32483	E-10-30N-14W		Federal		Basin Fruitland Coal	12/09/04	P	8	0	0	7	W/2-319.11A	6/15/12	7/9/12	7/17/12	6/27/12
Big Field #91Y	31216	K-10-30N-14W		Federal		Basin Fruitland Coal	11/05/02	P	33	0	0	70	W/2-319.11A	10/11/02	10/28/02	11/4/02	N/A
Big Field #92	32201	K-15-30N-14W		Federal		Basin Fruitland Coal	11/11/04	P	24	0	0	87	S/2-320A	8/20/04	11/26/04	9/13/04	N/A
Big Field #92S	32203	O-15-30N-14W		Federal		Basin Fruitland Coal	9/27/04	P	13	0	0	1	S/2-320A	8/20/04	11/26/04	9/13/04	N/A
Big Field Com #93	32565	N-3-30N-14W		Federal	NMNM112590	Basin Fruitland Coal	06/07/05	P	37	0	0	117	W/2-320A	6/15/12	7/9/12	7/17/12	6/27/12
Centennial #1 - APD rescinded	30722	I-24-30N-15W		Federal		Twin Mounds FR Sand PC		Ab. Loc.	---	---	---	---	SE/4-160A	5/25/01	6/20/01	8/28/01	6/11/01
Centennial Com #90 - APD rescinded	30720	L-24-30N-15W		Federal		Basin Fruitland Coal		Ab. Loc.	---	---	---	---	S/2-320A	5/25/01	6/20/01	8/28/01	6/11/01
Centennial Com #91 P&A'd 2/28/17	30718	B-24-30N-15W		Federal	NMNM112518	Basin Fruitland Coal	06/27/03	P&A	---	---	---	---	N/2-320A	5/25/01	6/20/01	6/11/01	8/28/01
Centennial Com #91S FC - P&A'd 5/23/17	30721	F-24-30N-15W		Federal	NMNM112522	Basin Fruitland Coal	06/30/03	P&A	---	---	---	---	N/2-320A	6/15/12	7/9/12	7/17/12	6/27/12
Centennial Com #91S PC - P&A'd 5/23/17	30721	F-24-30N-15W		Federal	NMNM112522	Twin Mounds FR Sand PC	06/30/03	P&A	---	---	---	---	NW/4-160A	6/15/12	7/9/12	7/17/12	6/27/12
Cutie Patutie #90 FC	33504	A-9-30N-14W		Federal		Basin Fruitland Coal	04/19/06	P	8	0	0	43	E/2-320A	6/15/12	7/9/12	7/17/12	6/27/12
Cutie Patutie #90 PC	33504	A-9-30N-14W		Federal		Harper Hill FR Sand PC	04/19/06	P	8	0	0	43	NE/4-160A	6/15/12	7/9/12	7/17/12	6/27/12
Cutie Patutie #90S FC	33494	J-9-30N-14W		Federal		Basin Fruitland Coal	04/18/06	P	5	0	0	35	E/2-320A	6/15/12	7/9/12	7/17/12	6/27/12
Cutie Patutie #90S PC	33494	J-9-30N-14W		Federal		Harper Hill FR Sand PC	04/18/06	P	5	0	0	35	SE/4-160A	6/15/12	7/9/12	7/17/12	6/27/12
Gibraltar #1 P&A'd	26850	G-9-30N-14W		Federal		Basin FR Coal/Un. Fr. Sand	04/07/88	P&A	---	---	---	---	NE/4-160A	5/17/95	6/20/01	7/17/95	8/28/01
Greek's Fete #2 P&A'd	25255	B-24-30N-15W		Federal	SCR438	Basin Dakota	12/19/81	P&A	---	---	---	---	N/2-320A	8/17/88	6/22/95	7/17/95	8/28/01
High Dollar Com #90	30770	N-8-30N-14W		Federal	NMNM101942	Basin Fruitland Coal	12/04/02	P	24	0	0	65	W/2-320A	6/12/12	7/9/12	7/17/12	6/27/12
High Finance #1	33172	D-3-30N-14W		Federal		Greek Gallup	11/14/06	P	2	0	0	0	NW/4NW/4/40A	6/12/12	7/9/12	7/17/12	6/27/12
Humble Kirtland #2	30931	P-13-30N-14W		Federal		Harper Hill FR Sand PC	08/06/02	P	57	0	0	50	SE/4-151.80A	10/11/02	10/28/02	11/4/02	N/A
Humble Kirtland #3		H-13-30N-14W		Federal		Harper Hill FR Sand PC		Loc.	---	---	---	---	NE/4-154.98A	8/20/04	11/26/04	9/13/04	N/A
Humble Kirtland Com #90	30921	B-13-30N-14W		Federal	NMNM108168	Basin Fruitland Coal	06/18/02	P	14	0	0	18	N/2-314.98A	10/11/02	10/28/02	11/4/02	N/A

Humble Kirtland Com#90S			D-13-30N-14W	NM-6899	Federal	NMNM108168	Basin Fruitland Coal		Loc.	---	---	---	---	N/2-314.98A	8/20/04	11/26/04	9/13/04	N/A
Kelly #1 P&A'd	26494		P-25-30N-15W		Federal		Grassy Gallup/Basin Dk	07/31/85	P&A	---	---	---	---	SE/4SE/4-40A	8/17/88	6/22/95	7/17/95	8/28/01
Lisbon Com #1	28768		I-5-30N-14W	NM70300	Federal	NMNM89333	Basin Dakota	11/20/92	P	6	0	1	1	E/2-320A	5/17/95	9/7/88	7/17/95	8/28/01
Lisbon #2	30924		E-11-30N-14W	NM-71716	Federal		Harper Hill FR Sand PC	11/08/02	P	46	0	77	77	NW/4-156.52A	10/11/02	10/28/02	11/4/02	N/A
Lisbon #3	32257		N-11-30N-14W	NM-71716	Federal		Harper Hill FR Sand PC	9/14/04	P	21	0	17	17	SW/4-160A	8/20/04	11/26/04	9/13/04	N/A
Lisbon #90	30923		L-11-30N-14W	NM-71716	Federal		Basin Fruitland Coal	11/16/02	P	28	0	64	64	W/2-316.52A	10/11/02	10/28/02	11/4/02	N/A
Lisbon #90S	32261		C-11-30N-14W	NM-71716	Federal		Basin Fruitland Coal	11/2/04	P	28	0	42	42	W/2-316.52A	8/20/04	11/26/04	9/13/04	N/A
Mayre #1	09083		P-31-30N-14W	NM4465	Federal		Twin Mounds FR Sand PC	05/26/68	P	0	0	0	0	SE/4-162.91A	8/17/88	6/22/95	7/17/95	8/28/01
Mayre #90R	30246		N-31-30N-14W	NM4465	Federal		Basin Fruitland Coal	07/27/00	P	5	0	1	1	S/2-323.88A	5/25/01	6/20/01	6/11/01	8/28/01
Mayre #90S	31731		I-31-30N-14W	NM4465	Federal		Basin Fruitland Coal	10/14/03	P	23	0	1	1	S/2-323.88A	6/15/12	7/9/12	7/17/12	7/17/12
Meadows D18-3014 #1H			D-18-30N-14W	Fee	Fee		Greek Gallup		Loc.	---	---	---	---	N/2N/2	6/15/12	7/9/12	7/17/12	7/17/12
Meadows I08-3014 #1H	35320		I-8-30N-14W	NM16057	Federal	NMNM128059	Greek Gallup	06/20/12	P	132	7	1	1	N/2S/2-160A	6/15/12	7/9/12	7/17/12	7/17/12
Meadows L03-3014 #1H			L-3-30N-14W	NM10561	Federal		Greek Gallup		Loc.	---	---	---	---	N/2S/2	6/15/12	7/9/12	7/17/12	7/17/12
Molly Pitcher #1	22084		H-14-30N-14W	NM628	Federal		Basin Dakota	11/16/76	P	7	0	1	1	E/2-320A	10/11/02	10/28/02	11/4/02	N/A
Molly Pitcher #1E	23612		I-14-30N-14W	NM628	Federal		Basin Dakota	10/24/79	P	5	0	1	1	E/2-320A	10/11/02	10/28/02	11/4/02	N/A
Molly Pitcher #3	30915		J-14-30N-14W	NM628	Federal		Harper Hill FR Sand PC	08/06/02	P	51	0	22	22	SE/4-160A	10/11/02	10/28/02	11/4/02	N/A
Molly Pitcher #5	32200		A-14-30N-14W	NM-628	Federal		Harper Hill FR Sand PC	8/17/04	P	39	0	70	70	NE/4-160A	8/20/04	11/26/04	9/13/04	N/A
Molly Pitcher #90	30930		G-14-30N-14W	NM628	Federal		Basin Fruitland Coal	10/24/02	P	29	0	3	3	E/2-320A	10/11/02	10/28/02	11/4/02	N/A
Molly Pitcher #90S	32199		P-14-30N-14W	NM-628	Federal		Basin Fruitland Coal	8/11/04	P	37	0	28	28	E/2-320A	8/20/04	11/26/04	11/4/02	N/A
Monte Carlo #1	25866		K-7-30N-14W	Fee	Fee		Basin Dakota	03/18/84	P	12	0	2	2	W/2-320A	8/17/88	6/20/01	7/17/95	8/28/01
Monte Carlo #2 DK P&A'd	26077		M-24-30N-15W	Fee	Fee		Basin Dakota	03/11/85	P&A	---	---	---	---	S/2-320A	8/17/88	9/7/88	7/17/95	8/28/01
Monte Carlo #2 GA P&A'd	26077		M-24-30N-15W	Fee	Fee		Gambler's Mesa Gallup	10/09/90	P&A	---	---	---	---	SW/4SW/4-40A	8/17/88	9/7/88	7/17/95	8/28/01
Monte Carlo Com #90	31945		M-7-30N-14W	Fee	Fee	NMNM115281	Basin Fruitland Coal	03/23/04	P	12	0	15	15	W/2-320A	6/15/12	7/9/12	7/17/12	6/27/12
Monte Carlo Com #90S	32425		E-7-30N-14W	Fee	Fee	NMNM115281	Basin Fruitland Coal	09/29/04	P	10	0	26	26	W/2-320A	6/15/12	7/9/12	7/17/12	6/27/12
Mucho Deal #1	22570		F-14-30N-14W	NM-26052	Federal	SRM1154	Basin Dakota	08/02/77	P	0	0	0	0	W/2-320A	10/11/02	10/28/02	11/4/02	N/A
Mucho Deal #1E P&A'd 8/18/15	22571		K-14-30N-14W	NM-2555	Federal	SRM1154	Basin Dakota	10/24/79	P&A	0	0	0	0	W/2-320A	10/11/02	10/28/02	11/4/02	N/A
Mucho Deal #14	30179		F-14-30N-14W	NM26052	Federal		Harper Hill FR Sand PC	07/26/00	P	41	0	20	20	NW/4-160A	10/11/02	10/28/02	11/4/02	N/A
Mucho Deal Com #15	32219		M-14-30N-14W	NM-15272	Federal	NMNM112509	Harper Hill FR Sand PC	8/26/04	P	31	0	68	68	SW/4-160A	8/20/04	11/26/04	9/13/04	N/A
Mucho Deal Com #90	30916		K-14-30N-14W	NM-2555	Federal	NMNM108199	Basin Fruitland Coal	10/29/02	P	11	0	3	3	W/2-320A	10/11/02	10/28/02	11/4/02	N/A
Mucho Deal Com #90S	32204		D-14-30N-14W	NM-26052	Federal	NMNM108199	Basin Fruitland Coal	9/15/04	P	21	0	61	61	W/2-320A	8/20/04	11/26/04	11/4/02	N/A
Nice #1	26499		P-7-30N-14W	NM16765	Federal		Basin Dakota	09/19/85	P	10	0	0	0	E/2-320A	8/17/88	9/7/88	7/17/95	8/28/01
Nice #2	27025		B-4-30N-14W	NM16765	Federal	NMNM80712	Basin Dakota	01/25/89	P	5	0	0	0	E/2-320A	2/2/90	2/13/90	7/17/95	8/28/01
Nice Com #90	31956		O-7-30N-14W	NM16765	Federal	NMNM112521	Basin Fruitland Coal	03/22/04	P	23	0	34	34	E/2-320A	6/15/12	7/9/12	7/17/12	6/27/12
Nice Com #91	32451		O-4-30N-14W	NM70299	Federal	NMNM110602	Basin Fruitland Coal	12/15/04	P	18	0	86	86	E/2-320A	6/15/12	7/9/12	7/17/12	6/27/12
Nice Com #92	32464		N-4-30N-14W	NM70299	Federal	NMNM112530	Basin Fruitland Coal	11/29/04	P	7	0	82	82	W/2-320A	6/15/12	7/9/12	7/17/12	6/27/12
Pan American Federal #1E	23675		D-24-30N-14W	SF-081231-B	Federal		Basin Dakota	10/31/79	P	25	0	1	1	W/2-320A	10/11/02	10/28/02	11/4/02	N/A
Pan American Federal #2	30918		D-24-30N-14W	SF-081231-B	Federal		Harper Hill FR Sand PC	06/28/02	P	7	0	33	33	NW/4-160A	10/11/02	10/28/02	11/4/02	N/A
Piñon #1	20956		F-13-30N-14W	NM-6899	Federal		Basin Dakota	12/06/71	P	24	0	1	1	W/2-320A	10/11/02	10/28/02	11/4/02	N/A
Piñon #1E	24186		L-13-30N-14W	NM-6899	Federal		Harper Hill FR Sand PC	05/27/80	P	23	0	1	1	W/2-320A	10/11/02	10/28/02	11/4/02	N/A
Piñon #2	30920		F-13-30N-14W	NM-6899	Federal		Harper Hill FR Sand PC	06/18/02	P	24	0	77	77	NW/4-160A	10/11/02	10/28/02	11/4/02	N/A
Piñon #3			N-13-30N-14W	NM-6899	Federal		Harper Hill FR Sand PC		Loc.	---	---	---	---	SW/4-160A	8/20/04	11/26/04	9/13/04	N/A
Piñon Com #90	30919		L-13-30N-14W	NM-6899	Federal	NMNM108161	Basin Fruitland Coal	06/28/02	P	36	0	62	62	S/2-311.80A	10/11/02	10/28/02	11/4/02	N/A
Piñon Com #90S			I-13-30N-14W	NM-6899	Federal	NMNM108161	Basin Fruitland Coal		Loc.	---	---	---	---	S/2-311.80A	8/20/04	11/26/04	9/13/04	N/A
Pittam Pond #5 P&A'd 8/13/04	29599		G-35-30N-15W	NM10758	Federal		Meadows Gallup	07/20/98	P&A	---	---	---	---	SW/4NE/4-40A	5/25/01	6/20/01	6/11/01	8/28/01
Pittam Pond #90 P&A'd 8/31/05	29995		A-35-30N-15W	NM10758	Federal		Basin Fruitland Coal	12/21/99	P&A	---	---	---	---	N/2-320A	8/17/88	9/7/88	7/17/95	8/28/01
Pole's Paradise #2 DK	25408		K-9-30N-14W	NM16057	Federal		Basin Dakota	07/30/82	P	0	0	3	3	W/2-320A	8/17/88	9/7/88	7/17/95	8/28/01
Pole's Paradise #2 GA	25408		K-9-30N-14W	NM16057	Federal		Greek Gallup	08/08/91	P	0	0	3	3	NE/4SW/4-40A	8/17/88	9/7/88	7/17/95	8/28/01

Pole's Paradise #90	31957	M-9-30N-14W	NM16057	Federal		Basin Fruitland Coal	04/01/04	P	1	0	50	W/2-320A	6/15/12	7/9/12	7/17/12	6/27/12
Pole's Paradise #90S	32450	E-9-30N-14W	NM16057	Federal		Basin Fruitland Coal	11/20/04	P	41	0	49	W/2-320A	6/15/12	7/9/12	7/17/12	6/27/12
Pole's Paradise #91	31959	P-8-30N-14W	NM16057	Federal		Basin Fruitland Coal	04/14/04	P	24	0	72	E/2-320A	6/15/12	7/9/12	7/17/12	6/27/12
Riviera #1	25819	B-18-30N-14W	NM19403	Federal	NMA0069	Basin Dakota	12/14/83	P	27	0	2	N/2-320A	8/17/88	9/7/88	7/17/95	8/28/01
Riviera Com #2	30732	E-18-30N-14W	NM19403	Federal	NMNM108158	Twin Mounds FR Sand PC	12/05/01	P	4	0	34	NW/4-160A	5/25/01	6/20/01	6/11/01	8/28/01
Riviera Com #90	30733	G-18-30N-14W	NM19403	Federal	NMNM112519	Basin Fruitland Coal	03/21/03	P	2	0	20	N/2-320A	5/25/01	6/20/01	6/11/01	8/28/01
Sly Slav #1 P&A'd	25354	O-13-30N-15W	Fee	Fee	SCR361	Basin Dakota	05/27/82	P&A	---	---	---	E/2-320A	8/17/88	9/7/88	7/17/95	8/28/01
Sly Slav #2 P&A'd	25353	N-13-30N-15W	Fee	Fee		Basin Dakota	05/27/82	P&A	---	---	---	W/2-320A	8/17/88	9/7/88	7/17/95	8/28/01
Sly Slav #3	28003	N-13-30N-15W	Fee	Fee		Basin Fruitland Coal	12/14/01	TA	---	---	---	W/2-320A	5/25/01	6/20/01	6/11/01	8/28/01
Sly Slav Com #3S	31946	F-13-30N-15W	Fee	Fee		Basin Fruitland Coal	03/02/04	P	9	0	17	W/2-320A	6/15/12	7/9/12	7/17/12	6/27/12
Sly Slav Com #90	31944	A-13-30N-15W	Fee	Fee		Basin Fruitland Coal	02/27/04	P	16	0	17	E/2-320A	6/15/12	7/9/12	7/17/12	6/27/12
Sly Slav Com #90S P&A'd	31958	P-13-30N-15W	Fee	Fee	NMNM112520	Basin Fruitland Coal	04/28/04	P&A	---	---	---	E/2-320A	6/15/12	7/9/12	7/17/12	6/27/12
Turk's Toast #1 P&A'd	25430	M-18-30N-14W	NM10875	Federal	NMNM112520	Basin Fruitland Coal	01/10/83	P&A	---	---	---	S/2-320A	8/17/88	9/7/88	7/17/95	8/28/01
Turk's Toast #2 P&A'd	25431	D-19-30N-14W	NM19163	Federal	NMA0011	Basin Dakota	07/30/83	P&A	---	---	---	N/2-320A	2/2/90	2/13/90	7/17/95	8/28/01
Turk's Toast #3	27321	D-17-30N-14W	NM19163	Federal		Basin Dakota	08/04/89	P	15	0	0	N/2-320A	2/2/90	2/13/90	7/17/95	8/28/01
Turk's Toast #4 WDW (4)	27360	L-17-30N-14W	NM19163	Federal		Mesaverde Point Lookout	11/13/02		N/A	N/A	N/A	S/2	2/2/90	2/13/90	7/17/95	8/28/01
Turk's Toast #6 pending P&A	30586	M-18-30N-14W	NM19163	Federal		Gambler's Mesa Gallup	11/23/01	P	21	2	4	SW/4SW/4-40A	5/25/01	6/20/01	6/11/01	8/28/01
Turk's Toast #9 P&A'd	30731	P-18-30N-14W	NM19163	Federal		Twin Mounds FR Sand PC	12/14/01	P&A	---	---	---	SE/4-160A	5/25/01	6/20/01	6/11/01	8/28/01
Turk's Toast #10 P&A'd	30724	K-19-30N-14W	NM19163	Federal		Twin Mounds FR Sand PC	12/20/01	P&A	---	---	---	NW/4-160A	5/25/01	6/20/01	6/11/01	8/28/01
Turk's Toast #90	30723	K-17-30N-14W	NM19163	Federal		Basin Fruitland Coal	12/04/02	P	30	0	17	W/2-320A	5/25/01	6/20/01	6/11/01	8/28/01
Turk's Toast #90S FC	30771	E-17-30N-14W	NM19163	Federal		Basin Fruitland Coal	03/11/03	P	12	0	5	W/2-320A	5/25/01	6/20/01	6/11/01	8/28/01
Turk's Toast #90S PC	30771	E-17-30N-14W	NM19163	Federal		Harper Hill FR Sand PC	03/11/03	P	12	0	5	NW/4-160A	5/25/01	6/20/01	6/11/01	8/28/01
Turk's Toast #91	30738	G-17-30N-14W	NM19163	Federal		Basin Fruitland Coal	11/19/02	P	49	0	103	E/2-320A	5/25/01	6/20/01	6/11/01	8/28/01
Turk's Toast #91S FC	30737	J-17-30N-14W	NM19163	Federal		Basin Fruitland Coal	03/11/03	P	18	0	53	E/2-320A	5/25/01	6/20/01	6/11/01	8/28/01
Turk's Toast #91S PC	30737	J-17-30N-14W	NM19163	Federal		Harper Hill FR Sand PC	03/11/03	P	18	0	53	SE/4-160A	5/25/01	6/20/01	6/11/01	8/28/01
Turk's Toast Com #92 P&A'd	30730	N-18-30-14W	NM19163	Federal	NMNM108159	Basin Fruitland Coal	11/09/01	P&A	---	---	---	S/2-320A	5/25/01	6/20/01	6/11/01	8/28/01
Turk's Toast #93 P&A'd	30719	G-19-30N-14W	NM19163	Federal		Basin Fruitland Coal	07/29/03	P&A	---	---	---	N/2-320A	5/25/01	6/20/01	6/11/01	8/28/01

Notes:

N/A - Not applicable or not needed.

1 - Status of completed interval 6/30/19

LOC = proposed general location

LOC A = proposed location - slaked

LOC B = proposed location - APD submitted

NC = not connected to gathering system

P = producing, includes well temporarily shut in but able to produce

P-DHC = producing downhole commingled

2 - Average producing most recent 12 months. BPD = bbl of condensate or oil produced per day, MCFD = MCF of gas produced per day, BWPD = bbl of water produced per day.

3 - Applications for surface commingling plus off-lease measurement & sale of natural gas.

4 - Converted to water disposal; SWD-851, approved 9/25/02.

ATTACHMENT NO. 3 – PAGE 5 of 44
Dugan Production Corp.

<u>Well Name</u>	<u>Pool</u>	<u>Location</u>	<u>Spacing Unit</u>
Atlantis Com #4	Basin Fruitland Coal	NWNE 3-30N-14W	E/2 – 320A
Atlantis Com #4S	Basin Fruitland Coal	SWSE 3-30N-14W	E/2 – 320A

INTEREST OWNER

	<u>INTEREST%</u>	
	<u>Gross</u>	<u>Net</u>
<u>Working Interest</u> Dugan Production Corp.	100.000000	82.500000
<u>Royalty</u> USA-Bureau of Land Management 6251 College Blvd., Suite A Farmington, NM 87402	-0-	12.500000
<u>Overriding Royalty Interest</u> Jennifer Jones Black BAD ADDRESS 11714 Sharpview Houston, TX 77072	-0-	1.500000
Southern Sky Investment, Inc. P O Box 2167 Roswell, NM 88201	-0-	1.000000
Vance Partnership, LLLP 147 Winch Hill Rd. Swanzey, NH 03446	-0-	2.500000
<u>TOTAL WELL</u>	<u>100.000000</u>	<u>100.000000</u>

ATTACHMENT 3 – PAGE 6 of 44
Dugan Production Corp.

<u>Well Name</u>	<u>Pool</u>	<u>Location</u>	<u>Spacing Unit</u>
Bi Knobs No. 1 (P&A'd)	Twin Mounds FR Sand PC	SENE 32-30N-14W	NE/4-160A
Bi Knobs No. 2 (P&A'd)	Twin Mounds FR Sand PC	SWNW 32-30N-14W	NW/4-160A
Bi Knobs No. 2R	Twin Mounds FR Sand PC	NENW 32-30N-14W	NW/4-160A
Bi Knobs No. 91	Basin Fruitland Coal	NWNE 32-30N-14W	N/2-320A
Bi Knobs No. 91S	Basin Fruitland Coal	SWNW 32-30N-14W	N/2-320A

	<u>INTEREST%</u>	
	<u>Gross</u>	<u>Net</u>
<u>Working Interest</u>		
Dugan Production Corp.	100.000000	82.500000
<u>Royalty</u>		
State of New Mexico State Land Office P. O. Box 1148 Santa Fe, NM 87504-1148	-0-	12.500000
<u>Overriding Royalty Interest</u>		
Enduring Resources IV, LLC 200 Energy Court Farmington, NM 87401	-0-	1.250000
Hilcorp San Juan, LP 382 Road 3100 Aztec, NM 87410	-0-	3.750000
<u>TOTAL WELL</u>	<u>100.000000</u>	<u>100.000000</u>

ATTACHMENT NO. 3 – PAGE 7 OF 44
Dugan Production Corp.
Bi Knobs Com #3
Twin Mounds Fruitland Sand PC
Well Location: NWSW 32, T-30N, R-14W
Spacing Unit: SW/4 (164.64A)
San Juan County, New Mexico

<u>INTEREST OWNER</u>	<u>INTEREST%</u>	
	<u>Gross</u>	<u>Net</u>
<u>Working Interest</u> Dugan Production Corp.	75.704568	62.456269
Cross Timbers Energy, LLC 400 West 7 th Street Fort Worth, TX 76102	24.295432	19.557823
<u>Royalty</u> State of New Mexico State Land Office P. O. Box 1148 Santa Fe, NM 87504-1148	-0-	12.500000
<u>Overriding Royalty Interest</u> James Atkins 9055 Maple Glen Dr. Dallas, TX 75231	-0-	0.303693
John W. Barringer 2703 Abbott Martin Rd. Nashville, TN 37215	-0-	0.455540
Lewis T. Barringer, Jr. 2422 Windrow Drive Princeton, NJ 08540	-0-	0.455540
Enduring Resources IV, LLC 200 Energy Court Farmington, NM 87401	-0-	0.946307
Hilcorp San Juan, LP 382 Road 3100 Aztec, NM 87410	-0-	3.324828
<u>TOTAL WELL</u>	<u>100.000000</u>	<u>100.000000</u>

ATTACHMENT 3 – PAGE 8 OF 44
Dugan Production Corp.

<u>Well Name</u>	<u>Pool</u>	<u>Location</u>	<u>Spacing Unit</u>
Bi Knobs Com #90	Basin Fruitland Coal	SWSW 32-30N-14W	S/2 – 330.80A
Bi Knobs Com #90S	Basin Fruitland Coal	SESE 32-30N-14W	S/2 – 330.80A
<u>INTEREST OWNER</u>		<u>INTEREST%</u>	
		<u>Gross</u>	<u>Net</u>
<u>Working Interest</u>			
Dugan Production Corp.		61.862152	52.245465
Cross Timbers Energy, LLC 400 West 7 th St. Fort Worth, TX 76102		38.137848	30.700967
 <u>Royalty</u>			
State of New Mexico State Land Office P. O. Box 1148 Santa Fe, NM 87504-1148		-0-	12.500000
 <u>Overriding Royalty Interest</u>			
James Atkins 9055 Maple Glen Dr. Dallas, TX 75231		-0-	0.151148
John W. Barringer 2703 Abbott Martin Rd. Nashville, TN 37215		-0-	0.226723
Lewis T. Barringer, Jr. 2422 Windrow Drive Princeton, NJ 08540		-0-	0.226723
Enduring Resources IV, LLC 200 Energy Court Farmington, NM 87401		-0-	0.470980
Hilcorp San Juan, LP 382 Road 3100 Aztec, NM 87410		-0-	3.477994
 <u>TOTAL WELL</u>		<u>100.000000</u>	<u>100.000000</u>

*We do note have overriding royalty information on State Leases E-3555 & E-6714-8 held by Richardson Operating Co. All production proceeds attributable to Richardson's leasehold interest is paid to Richardson for distribution.

ATTACHMENT 3 – PAGE 9 of 44
Dugan Production Corp.

<u>Well Name</u>	<u>Pool</u>	<u>Location</u>	<u>Spacing Unit</u>
Big Field No. 1	Basin Dakota	SESE 10-30N-14W	S/2-320A
Big Field No. 5	Harper Hill FR Sand PC	NESE 10-30N-14W	SE/4-160A
Big Field No. 6	Harper Hill FR Sand PC	NESE 15-30N-14W	SE/4-160A
Big Field No. 90	Basin Fruitland Coal	NENE 10-30N-14W	E/2-318.05A
Big Field No. 91Y	Basin Fruitland Coal	NESW 10-30N-14W	W/2-319.11A

	<u>INTEREST%</u>	
	<u>Gross</u>	<u>Net</u>
<u>Working Interest</u>		
Dugan Production Corp.	100.000000	82.500000
<u>Royalty</u>		
Bureau of Land Management 6251 College Blvd., Suite A Farmington, NM 87402	-0-	12.500000
<u>Overriding Royalty Interest</u>		
Jennifer Jones Black -BAD ADDRESS- 11714 Sharpview Houston, TX 77072	-0-	1.500000
Southern Sky Investment, Inc. P.O. Box 2167 Roswell, NM 88201	-0-	1.000000
Vance Partnership, LLLP 147 Winch Hill Rd. Swanzey, NH 03446	-0-	2.500000
<u>TOTAL WELL</u>	<u>100.000000</u>	<u>100.000000</u>

ATTACHMENT NO. 3 – PAGE 10 OF 44
Dugan Production Corp.
Big Field #91S
Basin Fruitland Coal
Well Location: SWNW 10, T-30N, R-14W
Spacing Unit: W/2 (319.11A)
San Juan County, New Mexico

<u>INTEREST OWNER</u>	<u>INTEREST%</u>	
	<u>Gross</u>	<u>Net</u>
<u>Working Interest</u> Dugan Production Corp.	100.000000	82.500000
<u>Royalty</u> USA-Bureau of Land Management 6251 College Blvd., Suite A Farmington, NM 87402	-0-	12.500000
<u>Overriding Royalty Interest</u> Jennifer Jones Black -BAD ADDRESS- 11714 Sharpview Houston, TX 77072	-0-	1.500000
Southern Sky Investment, Inc. P O Box 1618 Roswell, NM 88202-1618	-0-	1.000000
Vance Partnership, LLLP 147 Winch Hill Rd. Swanzey, NH 03446	-0-	2.500000
<u>TOTAL WELL</u>	<u>100.000000</u>	<u>100.000000</u>

ATTACHMENT NO. 3 – PAGE 11 OF 44
Dugan Production Corp.
Big Field Com #93
Basin Fruitland Coal
Well Location: SESW 10, T-30N, R-14W
Spacing Unit: W/2 (320.0A)
San Juan County, New Mexico

<u>INTEREST OWNER</u>	<u>INTEREST%</u>	
	<u>Gross</u>	<u>Net</u>
<u>Working Interest</u> Dugan Production Corp.	100.000000	83.125000
<u>Royalty</u> USA-Bureau of Land Management 6251 College Blvd., Suite A Farmington, NM 87402	-0-	12.500000
<u>Overriding Royalty Interest</u> Jennifer Jones Black BAD ADDRESS 11714 Sharpview Houston, TX 77072	-0-	1.312500
Southern Sky Investment, Inc. P O Box 1618 Roswell, NM 88202-1618	-0-	0.875000
Vance Partnership, LLLP 147 Winch Hill Rd. Swanzey, NH 03446	-0-	2.187500
<u>TOTAL WELL</u>	<u>100.000000</u>	<u>100.000000</u>

ATTACHMENT NO. 3 – PAGE 12 OF 44
Dugan Production Corp.
Centennial #1 (not drilled – APD rescinded)
Twin Mounds Fruitland Sand PC
Well Location: NESE 24, T-30N, R-15W
Spacing Unit: SE/4 (160A)
San Juan County, New Mexico

<u>INTEREST OWNER</u>	<u>INTEREST%</u>	
	<u>Gross</u>	<u>Net</u>
<u>Working Interest</u> Dugan Production Corp.	100.000000	75.000000
<u>Royalty</u> USA-Bureau of Land Management 6251 College Blvd., Suite A Farmington, NM 87402	-0-	12.500000
<u>Overriding Royalty Interest</u> Lillian Gibson FBO Pamela S. Angell P. O. Box 8375 Savannah, GA 31412-8375	-0-	0.200000
Lillian Gibson FBO T.P. Sharpley, Jr. P. O. Box 8375 Savannah, GA 31412-8375	-0-	0.200000
Lillian Gibson FBO W. P. Sharpley P. O. Box 8375 Savannah, GA 31412-8375	-0-	0.200000
R. K. O'Connell Revocable Trust R. K. & Sue O'Connell, Co-Trustees P. O. Box 2003 Casper, WY 82602	-0-	0.600000
George H. & Shirley Oelschig 12 Sandy Point Road Savannah, GA 31404	-0-	1.800000
QEP Energy Company 1050 17 th Street, Suite 500 Denver, CO 80265	-0-	9.500000
<u>TOTAL WELL</u>	<u>100.000000</u>	<u>100.000000</u>

ATTACHMENT NO. 3 – PAGE 13 OF 44
Dugan Production Corp.
Centennial Com #90 (not drilled – APD rescinded)
Basin Fruitland Coal
Well Location: NESE 24, T-30N, R-15W
Spacing Unit: S/2 (320A)
San Juan County, New Mexico

<u>INTEREST OWNER</u>	<u>INTEREST%</u>	
	<u>Gross</u>	<u>Net</u>
<u>Working Interest</u> Dugan Production Corp.	100.000000	75.000000
<u>Royalty</u> USA-Bureau of Land Management 6251 College Blvd., Suite A Farmington, NM 87402	-0-	10.937500
Elinor Ruth Brown 931 South 3 rd Ave. Sterling, CO 80751	-0-	0.222018
Jeffrey Duncan 2321 E. 15 th St. Farmington, NM 87401	-0-	0.083265
Heather Frost P.O. Box 1917 Aztec, NM 87410	-0-	0.083265
Mike Fuller 3163 Mascarenas Aztec, NM 87410	-0-	0.055554
Mildred C & Jim Maitlen P. O. Box 365 Waterflow, NM 87421	-0-	0.137747
James C. & Pansey I. Sheek 11705 Road 44 Mancos, CO 81328-9209	-0-	0.345390
Mollie Frances Smouse P. O. Box 93 Fruitland, NM 87416	-0-	0.137747
Samuel T. & Fran Smouse P. O. Box 93 Fruitland, NM 87416	-0-	0.137748
Amanda Mae Tafoya 1304 N. Fairview Ave. Farmington, NM 87401	-0-	0.222018
Revae M. Wells 46 Calle Esperanza Tijeras, NM 87059	-0-	0.137748
<u>Overriding Royalty Interest</u> Lillian Gibson FBO Pamela S. Angell P. O. Box 8375 Savannah, GA 31412-8375	-0-	0.175000
Lillian Gibson FBO T. P. Sharpley, Jr. P. O. Box 8375 Savannah, GA 31412-8375	-0-	0.175000
Lillian Gibson FBO W. P. Sharpley P. O. Box 8375 Savannah, GA 31412-8375	-0-	0.175000
R. K. O'Connell Revocable Trust R. K. & Sue O'Connell, Co-Trustees P. O. Box 2003 Casper, WY 82602	-0-	0.525000
George H. & Shirley Oelschig 12 Sandy Point Road Savannah, GA 31404	-0-	1.575000
QEP Energy Co. 1050 17 th Street, Suite 500 Denver, CO 80265	-0-	9.875000
TOTAL WELL	<u>100.000000</u>	<u>100.000000</u>

ATTACHMENT 3 – PAGE 14 OF 44
Dugan Production Corp.

<u>Well Name</u>	<u>Pool</u>	<u>Location</u>	<u>Spacing Unit</u>
Centennial Com #91 (P&A'd)	Basin Fruitland Coal	NWNE 24-30N-15W	N/2 – 320A
Centennial Com #91S (P&A'd)	Basin Fruitland Coal	SENE 24-30N-15W	N/2 – 320A
Centennial Com #91S (P&A'd)	Twin Mounds FR SN PC	SENE 24-30N-15W	NW/4 – 160A
<u>INTEREST OWNER</u>		<u>INTEREST %</u>	
<u>Working Interest</u>		<u>Gross</u>	<u>Net</u>
Dugan Production Corp.		100.000000	77.500000
<u>Royalty</u>			
USA-Bureau of Land Management 6251 College Blvd., Suite A Farmington, NM 87402		-0-	12.500000
<u>Overriding Royalty Interest</u>			
John W. Gates, LLC 706 West Grand Ave. Artesia, NM 88210		-0-	0.500000
Lillian J. Gibson FBO Pamela S. Angell P. O. Box 8375 Savannah, GA 31412-8375		-0-	0.100000
Lillian J. Gibson FBO T. P. Sharpley, Jr. P. O. Box 8375 Savannah, GA 31412-8375		-0-	0.100000
Lillian J. Gibson FBO W. P. Sharpley P. O. Box 8375 Savannah, GA 31412-8375		-0-	0.100000
Leland Price, Inc. 2415 Loma Road Artesia, NM 88210		-0-	0.500000
R. K. O'Connell Revocable Trust R. K. & Sue O'Connell, Co-Trustees P. O. Box 2003 Casper, WY 82602		-0-	0.300000
George H. & Shirley Oelschig 12 Sandy Point Road Savannah, GA 31404		-0-	0.900000
QEP Energy Co. 1050 17 th Street, Suite 500 Denver, CO 80265		-0-	6.000000
Madonna I. Walker 3621 Tryon Rd. Longview, TX 75605		-0-	1.500000
TOTAL WELL		<u>100.000000</u>	<u>100.000000</u>

ATTACHMENT 3 – PAGE 15 OF 44
Dugan Production Corp.

Well Name	Pool	Location	Spacing Unit
Cutie Patutie #90	Basin Fruitland Coal	NENE 9-30N-15W	E/2 – 320A
Cutie Patutie #90	Harper Hill FR Sand PC	NENE 9-30N-15W	NE/4 – 160A
Cutie Patutie #90S	Basin Fruitland Coal	NWSE 9-30N-15W	E/2 – 320A
Cutie Patutie #90S	Harper Hill FR Sand PC	NWSE 9-30N-15W	SE/4-160A
INTEREST OWNER		INTEREST %	
		Gross	Net
Working Interest			
Dugan Production Corp.		100.000000	87.500000
Royalty			
USA-Bureau of Land Management		-0-	12.500000
6251 College Blvd., Suite A			
Farmington, NM 87402			
TOTAL WELL		100.000000	100.000000

Dugan Production Corp.
Gibraltar No. 1
Basin Fruitland Coal/Undes. Fruitland Sand
Well Location: SWNE 9, T-30N, R-14W
Spacing Unit: NE/4 (160.0A)
San Juan County, New Mexico

INTEREST OWNER	INTEREST%	
	Gross	Net
Working Interest	100.000000	87.500000*
Dugan Production Corp.		
Royalty		
USA-Bureau of Land Management	-0-	12.500000*
6251 College Blvd., Suite A		
Farmington, NM 87402		
Overriding Royalty Interest		
	-0-	-0-
TOTAL WELL	100.000000	100.000000

*Well P&A'd 9-5-97 & leases terminated.

ATTACHMENT NO. 3 – PAGE 16 OF 44
Dugan Production Corp.
Greek's Fete #2 (P&A'd)
Basin Dakota
Well Location: NWNE 24, T-30N, R-15W
Spacing Unit: N/2 (320.0A)
San Juan County, New Mexico

<u>INTEREST OWNER</u>	<u>INTEREST%</u>	
	<u>Gross</u>	<u>Net</u>
<u>Working Interest</u> Dugan Production Corp.	100.000000	77.500000
<u>Royalty</u> USA-Bureau of Land Management 6251 College Blvd., Suite A Farmington, NM 87402	-0-	12.500000
<u>Overriding Royalty Interest</u> John W. Gates, LLC 706 W. Grand Avenue Artesia, NM 88210	-0-	0.500000
Lillian J. Gibson FBO Pamela S. Angell P. O. Box 8375 Savannah, GA 31412-8375	-0-	0.100000
Lillian J. Gibson FBO T. P. Sharpley, Jr. P. O. Box 8375 Savannah, GA 31412-8375	-0-	0.100000
Lillian J. Gibson FBO W. P. Sharpley P. O. Box 8375 Savannah, GA 31412-8375	-0-	0.100000
Leland Price, Inc. 2415 Loma Road Artesia, NM 88210	-0-	0.500000
R. K. O'Connell Revocable Trust R. K. & Sue O'Connell, Co-Trustees P. O. Box 2003 Casper, WY 82602	-0-	0.300000
George H. & Shirley Oelschig 12 Sandy Point Road Savannah, GA 31404	-0-	0.900000
QEP Energy Co. 1050 17 th Street, Suite 500 Denver, CO 80265	-0-	6.000000
Madonna I. Walker 3621 Tryon Rd. Longview, TX 75605	-0-	1.500000
<u>TOTAL WELL</u>	<u>100.000000</u>	<u>100.000000</u>

ATTACHMENT NO. 3 – PAGE 17 OF 44
Dugan Production Corp.
High Dollar Com #90
Basin Fruitland Coal
Well Location: SESW 8, T-30N, R-14W
Spacing Unit: W/2 (320A)
San Juan County, New Mexico

<u>INTEREST OWNER</u>	<u>INTEREST%</u>	
	<u>Gross</u>	<u>Net</u>
<u>Working Interest</u> Dugan Production Corp.	100.000000	83.750000
<u>Royalty</u> USA-Bureau of Land Management 6251 College Blvd., Suite A Farmington, NM 87402	-0-	12.500000
<u>Overriding Royalty Interest</u> AFI Royalty LLC P. O. Box 794548 Dallas, TX 75379-4548	-0-	3.750000
<u>TOTAL WELL</u>	<u>100.000000</u>	<u>100.000000</u>

Dugan Production Corp.
High Finance #1
Greek Gallup
Well Location: NWNW 3, T-30N, R-14W
Spacing Unit: NW/4 NW/4 (40A)
San Juan County, New Mexico

<u>INTEREST OWNER</u>	<u>INTEREST%</u>	
	<u>Gross</u>	<u>Net</u>
<u>Working Interest</u> Dugan Production Corp.	100.000000	87.500000
<u>Royalty</u> USA-Bureau of Land Management 6251 College Blvd., Suite A Farmington, NM 87402	-0-	12.500000
<u>TOTAL WELL</u>	<u>100.000000</u>	<u>100.000000</u>

ATTACHMENT NO. 3 – PAGE 18 OF 44
Dugan Production Corp.
Humble Kirtland #2
Basin Fruitland Coal
Well Location: SESE 13, T-30N, R-14W
Spacing Unit: SE/4 (151.80A)
San Juan County, New Mexico

<u>INTEREST OWNER</u>	<u>INTEREST%</u>	
	<u>Gross</u>	<u>Net</u>
<u>Working Interest</u> Dugan Production Corp.	100.000000	70.500000
 <u>Royalty</u> USA-Bureau of Land Management 6251 College Blvd., Suite A Farmington, NM 87402	 -0-	 12.500000
 <u>Overriding Royalty Interest</u> Exxon Mobil Production Company P. O. Box 4697 Houston, TX 77210-4697	 -0-	 10.000000
 Mary C. Hagood Royalty Trust Patrick Hagood, Trustee P.O. Box 8078 La Verne CA 91750-8078	 -0-	 5.000000
 Cross Timbers Energy, LLC 400 W. 6 th Street Fort Worth, TX 76102	 -0-	 2.000000
 <u>TOTAL WELL</u>	 <u>100.000000</u>	 <u>100.000000</u>

ATTACHMENT NO. 3 – PAGE 19 OF 44
Dugan Production Corp.
Humble Kirtland #90
Basin Fruitland Coal
Well Location: NWNE 13, T-30N, R-14W
Spacing Unit: N/2 (314.98A)
San Juan County, New Mexico

<u>INTEREST OWNER</u>	<u>INTEREST%</u>	
	<u>Gross</u>	<u>Net</u>
<u>Working Interest</u> Dugan Production Corp.	97.460156	69.754997
 San Juan Basin Properties, LLC 1499 Blake Street, 10C Denver, CO 80202	 2.539844	 1.845621
 <u>Royalty</u> USA-Bureau of Land Management 6251 College Blvd., Suite A Farmington, NM 87402	 -0-	 12.500000
 <u>Overriding Royalty Interest</u> Dugan Production Corp. P. O. Box 420 Farmington, NM 87499-0420	 -0-	 1.185243
 Cross Timbers Energy, LLC 400 W. 6 th Street Fort Worth, TX 76102	 -0-	 0.984062
 Exxon Mobile Production Company P.O. Box 4697 Houston, TX 77210-4697	 -0-	 4.920312
 Mary C. Hagood Royalty Trust Patrick Hagood, Trustee P.O. Box 8078 La Verne, CA 91750-8078	 -0-	 2.460156
 Hilcorp San Juan, LP 382 Road 3100 Aztec, NM 87410	 -0-	 6.349609
 <u>TOTAL WELL</u>	 <u>100.000000</u>	 <u>100.000000</u>

ATTACHMENT NO. 3 – PAGE 20 OF 44
Kelly Family Land Co.
Kelly #1
Grassy Gallup Oil Pool
Well Location: SESE 25, T-30N, R-15W
Spacing Unit: SESE (40A)
San Juan County, New Mexico

<u>INTEREST OWNER</u>	<u>INTEREST%</u>	
	<u>Gross</u>	<u>Net</u>
<u>Working Interest</u> Redwolf Production, Inc.	100.000000	100.00000*

*The Kelly No. 1 was located on a fee lease owned by Kelly Family Land Co. There were no separate royalty or overriding royalty interest owners. This well was plugged and abandoned 12/2/08.

ATTACHMENT NO. 3 – PAGE 21 of 44
Dugan Production Corp.
Lisbon Com #1
Basin Dakota
Well Location: NESE 5, T-30N, R-14W
Spacing Unit: E/2 (320A)
San Juan County, New Mexico

<u>INTEREST OWNER</u>	<u>INTEREST%</u>	
	<u>Gross</u>	<u>Net</u>
<u>Working Interest</u> Dugan Production Corp.	100.000000	87.500000
<u>Royalty</u> USA-Bureau of Land Management 6251 College Blvd., Suite A Farmington, NM 87402	-0-	12.500000
<u>TOTAL WELL</u>	<u>100.000000</u>	<u>100.000000</u>

Dugan Production Corp.

<u>Well Name</u>	<u>Pool</u>	<u>Location</u>	<u>Spacing Unit</u>
Lisbon #2	Harper Hill FR Sand PC	SWNW 11-30N-14W	NW/4 – 156.52A
Lisbon #90	Basin Fruitland Coal	NWSW 11-30N-14W	W/2 – 316.52A
Lisbon #3	Harper Hill FR Sand PC	SESW 11-30N-14W	SW/4 – 160A
Lisbon #90S	Basin Fruitland Coal	NENW 11-30N-14W	W/2-316.52A

<u>INTEREST OWNER</u>	<u>INTEREST %</u>	
	<u>Gross</u>	<u>Net</u>
<u>Working Interest</u> Dugan Production Corp.	100.000000	87.500000
<u>Royalty</u> USA-Bureau of Land Management 6251 College Blvd., Suite A Farmington, NM 87402	-0-	12.500000
<u>TOTAL WELL</u>	<u>100.000000</u>	<u>100.000000</u>

ATTACHMENT NO. 3 – PAGE 22 OF 44
Dugan Production Corp.
Mayre #1
Twin Mounds Fruitland Sand PC
Well Location: SESE 31, T-30N, R-14W
Spacing Unit: SE/4 (163A)
San Juan County, New Mexico

<u>INTEREST OWNER</u>	<u>INTEREST%</u>	
	<u>Gross</u>	<u>Net</u>
<u>Working Interest</u> Dugan Production Corp.	100.000000	81.500000
 <u>Royalty</u> USA-Bureau of Land Management 6251 College Blvd., Suite A. Farmington, NM 87402	 -0-	 12.500000
 <u>Overriding Royalty Interest</u> F.L. & Mary O. Crane Living Trust F.L & Mary O. Crane, Trustees 5203 Largo Street Farmington, NM 87402	 -0-	 2.000000
 Virginia Gass c/o Sherman 1113 The Crossing Road O'Fallon, MO 63366-4455	 -0-	 1.000000
 Jim L. & Mary Lou Jacobs Living Trust 755 W. Vistoso Highlands Dr. #106 Oro Valley, AZ 85755	 -0-	 2.000000
 Kathleen Dennett 4771 Bramble Berry St. Louis, MO 63129	 -0-	 0.200000
 Jill Kenny 2518 Wembley Dr. St. Louis, MO 63125-3617	 -0-	 0.200000
 Joseph Kenny 5220 Pinedale Court St. Louis, MO 63129	 -0-	 0.200000
 Michael Kenny 7700 New Hampshire St. Louis, MO 63123	 -0-	 0.200000
 Patricia Lanasa 106 W. Pottle St. Louis, MO 63129	 -0-	 0.200000
 <u>TOTAL WELL</u>	 <u>100.000000</u>	 <u>100.000000</u>

ATTACHMENT 3 – PAGE 23 OF 44
Dugan Production Corp.

<u>Well Name</u>	<u>Pool</u>	<u>Location</u>	<u>Spacing Unit</u>
Mayre No. 90 (P&A'd)	Basin Fruitland Coal	SESW 31-30N-14W	S/2-320A
Mayre No. 90R	Basin Fruitland Coal	SESW 31-30N-14W	S/2-320A
Mayre No. 90S	Basin Fruitland Coal	NESE 31-30N-14W	S/2-323.88A

INTEREST OWNERS

	<u>INTEREST%</u>	
	<u>Gross</u>	<u>Net</u>
<u>Working Interest</u> Dugan Production Corp.	100.000000	85.500000
<u>Royalty</u> USA-Bureau of Land Management 6251 College Blvd., Suite A Farmington, NM 87402	-0-	12.500000
<u>Overriding Royalty Interest</u> Jim & Mary Lou Jacobs Living Trust 755 W. Vistoso Highlands Dr. #106 Oro Valley, AZ 85755	-0-	2.000000
<u>TOTAL WELL</u>	<u>100.000000</u>	<u>100.000000</u>

ATTACHMENT 3 – PAGE 24 OF 44
Dugan Production Corp.

<u>Well Name</u>	<u>Pool</u>	<u>Location</u>	<u>Spacing Unit</u>
Molly Pitcher No. 1	Basin Dakota	SENE 14-30N-14W	E/2-320A
Molly Pitcher No. 1E	Basin Dakota	NESE 14-30N-14W	E/2-320A
Molly Pitcher No. 3	Harper Hill FR Sand PC	NWSE 14-30N-14W	SE/4-160A
Molly Pitcher No. 90	Basin Fruitland Coal	SWNE 14-30N-14W	E/2-320A

INTEREST OWNER

	<u>INTEREST%</u>	
	<u>Gross</u>	<u>Net</u>
<u>Working Interest</u> Dugan Production Corp.	100.000000	84.500000
<u>Royalty</u> USA-Bureau of Land Management 6251 College Blvd., Suite A Farmington, NM 87402	-0-	12.500000
<u>Overriding Royalty Interest</u> Lisa K. Hood 8628 Monte Vista Ave. Niwot, CO 80503	-0-	1.500000
Robin J. Hood Box 636 Liberal, KS 67905	-0-	1.500000
<u>TOTAL WELL</u>	<u>100.000000</u>	<u>100.000000</u>

ATTACHMENT 3 – PAGE 25 OF 44
Dugan Production Corp.

<u>Well Name</u>	<u>Pool</u>	<u>Location</u>	<u>Spacing Unit</u>
Monte Carlo No. 1	Basin Dakota	NESW 7-30N-14W	W/2-320A
Monte Carlo Com No 90	Basin Fruitland Coal	SWSW 7-30N-14W	W/2-320A
Monte Carlo Com No 90S	Basin Fruitland Coal	SWNW 7-30N-14W	W/2-320A
<u>INTEREST OWNER</u>		<u>INTEREST%</u>	
<u>Working Interest</u>		<u>Gross</u>	<u>Net</u>
Dugan Production Corp.		100.000000	77.625000
<u>Royalty</u>			
USA-Bureau of Land Management 6251 College Blvd., Suite A Farmington, NM 87402		-0-	3 125000
Elinor Ruth Brown 931 South 3 rd Ave. Sterling, CO 80751		-0-	0.666050
Jeffrey Duncan 2321 E. 15 th Street Farmington, NM 87401		-0-	0.249794
Heather Frost P.O. Box 1917 Aztec, NM 87410-1917		-0-	0 249794
Mike Fuller 3163 Mascarenas Aztec, NM 87410		-0-	0.166662
Twila M. Gooding Trust 1009 Crestview Circle Farmington, NM 87401		-0-	0.390625
Mildred C. & Jim Maitlen P. O. Box 365 Waterflow, NM 87421		-0-	0.413240
James C. & Pansey I. Sheek 11705 Road 44 Mancos, CO 81328-9209		-0-	1.036190
Harry Smouse CR 6271 #7 Fruitland, NM 87416		-0-	0 413240
St. Paul's English Lutheran 130 South Walnut Bucyrus, OH 44820		-0-	0.156250
Amanda Mae Tafoya 1304 Fairview Ave. Farmington, NM 87401		-0-	0 666050
Dawn Waldron County Road 6310 #15A Kirtland, NM 87417		-0-	0 413240
Revae M. Wells 46 Calle Esperanza Tijeras, NM 87059		-0-	0 413240
Mildred Wright, et al UNKNOWN ADDRESS		-0-	4 140625
<u>Overriding Royalty Interest</u>			
Enduring Resources IV, LLC 200 Energy Court Farmington, NM 87402		-0-	0 618750
Moon Royalty LLC P. O. Box 720070 Oklahoma City, OK 73172-0070		-0-	0 412500
QEP Energy Co. 1050 17 th St., Suite 500 Denver, CO 80265		-0-	6 562500
Lon V. Smith Foundation 9440 Santa Monica Blvd., Suite 300 Beverly Hills, CA 90210		-0-	1.250000
Jackie D. Willis P O Box 367 Snyder, OK 73566		-0-	1.031250
TOTAL WELL		<u>100.000000</u>	<u>100.000000</u>

ATTACHMENT NO. 3 – PAGE 26 OF 44
Dugan Production Corp.
Monte Carlo No. 2 (P&A'd)
Well Location: SWSW 24, T-30N, R-15W
Spacing Unit: Basin Dakota = S/2 (320A); Gamblers Mesa Gallup = SWSW 40A
San Juan County, New Mexico

INTEREST OWNER	DAKOTA INTEREST%		GALLUP INTEREST%	
	Gross	Net	Gross	Net
<u>Working Interest</u> Dugan Production Corp.	100.000000	75.000000	100.000000	75.000000
<u>Royalty</u> USA-Bureau of Land Management 6251 College Blvd., Suite A Farmington, NM 87402	-0-	10.937500	-0-	10.937500
Elinor Ruth Brown 931 South 3 rd Ave. Sterling, CO 80751	-0-	0.222018	-0-	0.222018
Jeffrey Duncan 2321 E. 15 th St. Farmington, NM 87401	-0-	0.083265	-0-	0.083265
Heather Frost P.O. Box 1917 Aztec, NM 87410	-0-	0.083265	-0-	0.083265
Mike Fuller 3163 Mascareñas Aztec, NM 87410	-0-	0.055554	-0-	0.055554
Mildred C. & Jim Maitlen P. O. Box 365 Waterflow, NM 87421	-0-	0.137748	-0-	0.137748
James C. & Pansey I. Sheek 11705 Road 44 Mancos, CO 81328-9209	-0-	0.345390	-0-	0.345390
Mollie Frances Smouse P. O. Box 93 Fruitland, NM 87416	-0-	0.137748	-0-	0.137748
Samuel T. & Fran Smouse P. O. Box 93 Fruitland, NM 87416	-0-	0.137747	-0-	0.137747
Amanda Mae Tafoya 1304 N. Fairview Ave. Farmington, NM 87401	-0-	0.222018	-0-	0.222018
Revae M. Wells 46 Calle Esperanza Tijeras, NM 87059	-0-	0.137747	-0-	0.137747
<u>Overriding Royalty Interest</u> Lillian J. Gibson FBO Pamela S. Angell P. O. Box 8375 Savannah, GA 31412-8375	-0-	0.175000	-0-	0.175000
Lillian J. Gibson FBO T. P. Sharpley, Jr. P. O. Box 8375 Savannah, GA 31412-8375	-0-	0.175000	-0-	0.175000
Lillian J. Gibson FBO W. P. Sharpley P. O. Box 8375 Savannah, GA 31412-8375	-0-	0.175000	-0-	0.175000
R. K. O'Connell Revocable Trust R. K. & Sue O'Connell Co-Trustees P. O. Box 2003 Casper, WY 82602	-0-	0.525000	-0-	0.525000
George H. & Shirley Oelschig 12 Sandy Point Road Savannah, GA 31404	-0-	1.575000	-0-	1.575000
QEP Energy Co. 1050 17 th St., Suite 500 Denver, CO 80265	-0-	9.875000	-0-	9.875000
TOTAL WELL	100.000000	100.000000	100.000000	100.000000

ATTACHMENT 3 – PAGE 27 OF 44
Dugan Production Corp.

<u>Well Name</u>	<u>Pool</u>	<u>Location</u>	<u>Spacing Unit</u>
Mucho Deal No. 1	Basin Dakota	SEnw 14-30N-14W	W/2-320A
Mucho Deal No. 1E	Basin Dakota	NESW 14-30N-14W	W/2-320A
Mucho Deal Com No. 90	Basin Fruitland Coal	NESW 14-30N-14W	W/2-320A

<u>INTEREST OWNER</u>	<u>INTEREST%</u>	
	<u>Gross</u>	<u>Net</u>
<u>Working Interest</u> Dugan Production Corp.	100.000000*	80.437500*
Wexpro Company (*non-consent) P.O. Box 45003 Salt Lake City, UT 84145-0003		
<u>Royalty</u> USA-Bureau of Land Management 6251 College Blvd., Suite A Farmington, NM 87402	-0-	12.500000
<u>Overriding Royalty Interest</u> BP Amoco 2906 Co. Rd. 307 Durango, CO 81303	-0-	0.781250
Ruth Ann Jeffers Calvert P.O. Box 65 Artesia, NM 88211-0065	-0-	0.087500
Diana H. & Ronald D. Cook, Jt. Tenants 2330 E. Ellendale Ave. Dallas, OR 97338	-0-	0.125000
Feil Living Trust, Marie A. Feil 6096 Upland Terrace S. Seattle, WA 98118	-0-	0.250000
Gene Grubitz III, Trustee of the Gene Grubitz III Trust P.O. Box 1245 Salem, VA 24153-1245	-0-	2.875000
Celeste C. Grynberg c/o Grynberg Petroleum Company 3600 Yosemite St., Suite 900 Denver, CO 80237	-0-	0.781250
Georgie E. Johnson P.O. Box 1473 Artesia, NM 88211	-0-	0.037500
Oracle Holdings, LLC 1490 W. Canal Court, Suite 3000 Littleton, CO 80120	-0-	1.000000
Daniel K. Parker 2202 W. Ray Ave. Artesia, NM 88210-3007	-0-	0.041666
Jerald L. Parker 14 Forest View Rd. Rose Valley, PA 19086	-0-	0.041667
Michael D. Parker P.O. Box 1345 Artesia, NM 88211-1345	-0-	0.041667
White Hawk Royalties, LLC 1499 Blake St., Suite 4 I Denver, CO 80202	-0-	1.000000
TOTAL WELL	100.000000	100.000000

ATTACHMENT NO. 3 – PAGE 28 OF 44
Dugan Production Corp.
Mucho Deal #14
Twin Mounds Fruitland Sand PC
Well Location: SESE 31, T-30N, R-14W
Spacing Unit: SE/4 (163A)
San Juan County, New Mexico

<u>INTEREST OWNER</u>	<u>INTEREST%</u>	
	<u>Gross</u>	<u>Net</u>
<u>Working Interest</u> Dugan Production Corp.	100.000000	83.500000
<u>Royalty</u> USA-Bureau of Land Management 6251 College Blvd., Suite A. Farmington, NM 87402	-0-	12.500000
<u>Overriding Royalty Interest</u> Oracle Holdings, LLC 1490 W. Canal Court, Ste. 3000 Littleton, CO 80120	-0-	2.000000
White Hawk Royalties, LLC 1499 Blake St., Suite 4I Denver, CO 80202	-0-	2.000000
<u>TOTAL WELL</u>	<u>100.000000</u>	<u>100.000000</u>

ATTACHMENT 3 – PAGE 29 of 44			
Dugan Production Corp.			
Well Name	Pool	Location	Spacing Unit
Nice No 1	Basin Dakota	SESE 7-30N-14W	E/2-320A
Nice Com No 90	Basin Fruitland Coal	SWSE 7-30N-14W	E/2-320A
INTEREST OWNER		INTEREST%	
Working Interest		Gross	Net
Dugan Production Corp.		100.000000	73.125000
Royalty			
USA-Bureau of Land Management 6251 College Blvd., Suite A Farmington, NM 87402		-0-	9.375000
Emery C. & Melba N. Arnold c/o Annette Randlemon 2017 Sierra Ave. Aztec, NM 87410		-0-	0.223213
Margaret Jane Benham P.O. Box 2484 Durango, CO 81302-2484		-0-	0.223213
Sarah Mae. Helman 2102 McArthur Ave. Colorado Springs, CO 80909-1936		-0-	0.223212
Alfred R. Kilby 106 Athens Blvd Madison, AL 35758		-0-	0.111612
Wray A. Landreth 8538 Marion Dr. Frisco, TX 75034		-0-	0.223225
Annetta Lehigh 3434 S. Pierce Street Lakewood, CO 80227-5313		-0-	0.892850
James R. McKinney 104 Wood Ave. Salida, CO 81201		-0-	0.111613
Owen L. McKinney 60 Aberdeen Bluff Pueblo, CO 81004		-0-	0.111612
Louis E. & Judith D. Norton 1420 County Road 526 Bayfield, CO 81122		-0-	0.223200
Patricia K. Norton 1009 S. Cedar St. Cortez, CO 81321		-0-	0.223213
Nancy D. Pitters 2303 Chadwick Circle Boynton Beach, FL 33436		-0-	0.111613
Glenn C. Strain 310 Albrighton Way Monck's Corner, SC 29461		-0-	0.446424
Overriding Royalty Interest			
Emery C. & Melba N. Arnold c/o Annette Randlemon 2017 Sierra Ave. Aztec, NM 87410		-0-	1.250000
QEP Energy Co. 1050 17 th St., Suite 500 Denver, CO 80265		-0-	9.375000
Lon V. Smith Foundation 9440 Santa Monica Blvd., Suite 300 Beverly Hills, CA 90210		-0-	3.750000
TOTAL WELL		100.000000	100.000000

ATTACHMENT NO. 3 – PAGE 30 OF 44
Dugan Production Corp.

<u>Well Name</u>	<u>Pool</u>	<u>Location</u>	<u>Spacing Unit</u>
Nice No 2	Basin Dakota	NWNE 4-30N-14W	E/2-320A
Nice Com No 91	Basin Fruitland Coal	SWSE 4-30N-14W	E/2-320A

<u>INTEREST OWNER</u>	<u>INTEREST%</u>	
	<u>Gross</u>	<u>Net</u>
<u>Working Interest</u> Dugan Production Corp.	100.000000	80.375000
<u>Royalty</u> USA-Bureau of Land Management 6251 College Blvd., Suite A Farmington, NM 87402	-0-	12.500000
<u>Overriding Royalty Interest</u> Dugan Production Corp.	-0-	1.125000
Marshall & Winston, Inc. P. O. Box 50880 Midland, TX 79710-0880	-0-	0.843750
QEP Energy Co. 1050 17 th St., Suite 500 Denver, CO 80265	-0-	2.906250
Lon V. Smith Foundation 9440 Santa Monica Blvd., Suite 300 Beverly Hills, CA 90210	-0-	1.875000
Mary Nan Spear Revocable Trust c/o Jeannie Medlin 174 Timber Creek Rd. Hendersonville, NC 28739	-0-	0.375000
<u>TOTAL WELL</u>	<u>100.000000</u>	<u>100.000000</u>

ATTACHMENT NO. 3 – PAGE 31 OF 44
Dugan Production Corp.
Nice Com No. 92
Basin Fruitland Coal
Well Location: SESW 4, T-30N, R-14W
Spacing Unit: W/2 (320A)
San Juan County, New Mexico

<u>INTEREST OWNER</u>	<u>INTEREST%</u>	
	<u>Gross</u>	<u>Net</u>
<u>Working Interest</u> Dugan Production Corp.	100.000000	86.000000
<u>Royalty</u> USA-Bureau of Land Management 6251 College Blvd., Suite A Farmington, NM 87402	-0-	12.500000
<u>Overriding Royalty Interest</u> Gerald Cadorette, JoAnne E. Barry, Lionel S. Cadorette Gerald Cadorette, Agent 3637 Kirby Mountain Road Concord, VT 05824	-0-	0.375000
Robert J. Gronstal 4253 Creek Ridge Dr. Gastonia, NC 28056	-0-	1.125000
<u>TOTAL WELL</u>	<u>100.000000</u>	<u>100.000000</u>

ATTACHMENT NO. 3 – PAGE 32 OF 44
Dugan Production Corp.

<u>Well Name</u>	<u>Pool</u>	<u>Location</u>	<u>Spacing Unit</u>
Pan American Federal No. 1E	Basin Dakota	NWNW 24-30N-14W	W/2-320A
Pan American Federal No. 2	Harper Hill FR Sand PC	NWNW 4-30N-14W	NW/4-160A

<u>INTEREST OWNER</u>	<u>INTEREST%</u>	
	<u>Gross</u>	<u>Net</u>
<u>Working Interest</u> Dugan Production Corp.	100.000000	75.000000
<u>Royalty</u> USA-Bureau of Land Management 6251 College Blvd., Suite A Farmington, NM 87402	-0-	12.500000
<u>Overriding Royalty Interest</u> BP Amoco Production Co. 2906 CR 307 Durango, CO 81303	-0-	7.500000
John F. Carpenter P O Box 999 Sour Lake, TX 77659	-0-	1.666667
Barbara Gibson P.O. Box 9038 Midland, TX 79708	-0-	1.666667
Carol Winkel 3300 North A Street Building 2, Suite 208 Midland, TX 79705	-0-	1.666666
<u>TOTAL WELL</u>	<u>100.000000</u>	<u>100.000000</u>

ATTACHMENT NO. 3 – PAGE 33 OF 44
Dugan Production Corp.

Well Name	Pool	Location	Spacing Unit
Piñon No. 1	Basin Dakota	SENW 13-30N-14W	W/2-320A
Piñon No. 2	Harper Hill FR Sand PC	SENW 13-30N-14W	NW/4-160A

INTEREST OWNER	INTEREST%	
	Gross	Net
Working Interest		
Dugan Production Corp.	95.000000	69.033650
San Juan Basin Properties, LLC 1499 Blake Street, 10C Denver, CO 80202	5.000000	3.633350
Royalty		
USA-Bureau of Land Management 6251 College Blvd., Suite A Farmington, NM 87402	-0-	12.500000
Overriding Royalty Interest		
Dugan Production Corp.	-0-	2.333000
Hilcorp San Juan, LP 382 Road 3100 Aztec, NM 87410	-0-	12.500000
TOTAL WELL	100.000000	100.000000

Dugan Production Corp.
Piñon No. 1E
Basin Dakota
Well Location: NWSW 13, T-30N, R-14W
Spacing Unit: W/2 (320A)
San Juan County, New Mexico

INTEREST OWNER	INTEREST%	
	Gross	Net
Working Interest		
Dugan Production Corp.	100.000000	72.666700
Royalty		
USA-Bureau of Land Management 6251 College Blvd., Suite A Farmington, NM 87402	-0-	12.500000
Overriding Royalty Interest		
Dugan Production Corp.	-0-	2.333300
Hilcorp San Juan, LP 382 Road 3100 Aztec, NM 87410	-0-	12.500000
TOTAL WELL	100.000000	100.000000

Attachment No. 3 – Page 34 of 44
Dugan Production Corp.
Piñon Com No. 90
Basin Fruitland Coal
Well Location: NWSW 13, T-30N, R-14W
Spacing Unit: S/2 (311.8A)
San Juan County, New Mexico

<u>INTEREST OWNER</u>	<u>INTEREST%</u>	
	<u>Gross</u>	<u>Net</u>
<u>Working Interest</u> Dugan Production Corp.	100.000000	71.611842
<u>Royalty</u> USA-Bureau of Land Management 6251 College Blvd., Suite A Farmington, NM 87402	-0-	12.500000
<u>Overriding Royalty Interest</u> Dugan Production Corp.	-0-	1.197331
Cross Timbers Energy, LLC 400 W. 6 th Street Fort Worth, TX 76102	-0-	0.973701
Exxon Company, USA P.O. Box 4697 Houston, TX 77210-4697	-0-	4.868505
Mary C. Hagood Royalty Trust Patrick S. Hagood, Trustee P.O. Box 8078 La Verne, CA 91750-8078	-0-	2.434253
Hilcorp San Juan, LP 382 Road 3100 Aztec, NM 87410	-0-	6.414368
<u>TOTAL WELL</u>	<u>100.000000</u>	<u>100.000000</u>

ATTACHMENT 3 – PAGE 35 OF 44
Dugan Production Corp.

<u>Well Name</u>	<u>Pool</u>	<u>Location</u>	<u>Spacing Unit</u>
Pittam Pond #5*	Meadows Gallup	SWNE 35-30N-15W	SWNE – 40A
Pittam Pond #90**	Basin Fruitland Coal	NENE 35-30N-15W	N/2 – 320A

*Well No. 5 P&A'd 8/13/04
*Well No. 90 P&A'd 8/31/05

<u>INTEREST OWNER</u>	<u>INTEREST %</u>	
	<u>Gross</u>	<u>Net</u>
<u>Working Interest</u> Dugan Production Corp.	100.000000	80.000000
<u>Royalty</u> USA-Bureau of Land Management 1235 La Plata Highway Farmington, NM 87401	-0-	12.500000
<u>Overriding Royalty Interest</u> Altrogge Resources Company 15899 W. Ellsworth Drive Golden, CO 80401	-0-	0.500000
Mitchell White, LLC c/o Kathryn & Burton Mitchell 9038 Old Tome Morris Circle Highlands Ranch, CO 80129	-0-	1.750000
R. E. Puckett 5460 South Quebec Street, Suite 250 Greenwood Village, CO 80111-1917	-0-	1.750000
QEP Energy Co. 1050 17 th St. Suite 500 Denver, CO 80265	-0-	3.500000
<u>TOTAL WELL</u>	<u>100.000000</u>	<u>100.000000</u>

ATTACHMENT 3 – PAGE 36 OF 44
Dugan Production Corp.

<u>Well Name</u>	<u>Pool</u>	<u>Location</u>	<u>Spacing Unit</u>
Pole's Paradise No. 2	Basin Dakota/Greek GA	NESW 9-30N-14W	W/2 – 320A & NESW – 40 A
Pole's Paradise No. 90	Basin Fruitland Coal	SWSW 9-30N-14W	W/2 – 320A
Pole's Paradise No. 90S	Basin Fruitland Coal	SWNW 9-30N-14W	W/2 – 320A
Pole's Paradise No. 91	Basin Fruitland Coal	SESE 8-30N-14W	E/2 – 320A

<u>INTEREST OWNER</u>	<u>INTEREST%</u>	
	<u>Gross</u>	<u>Net</u>
<u>Working Interest</u> Dugan Production Corp.	100.000000	80.000000
<u>Royalty</u> USA-Bureau of Land Management 1235 La Plata Highway Farmington, NM 87401	-0-	12.500000
<u>Overriding Royalty Interest</u> AFI Royalty LLC P. O. Box 794548 Dallas, TX 75379-4548	-0-	7.500000
<u>TOTAL WELL</u>	<u>100.000000</u>	<u>100.000000</u>

Attachment No. 3 – Page 37 of 44
Dugan Production Corp.
Riviera No. 1
Basin Dakota
Well Location: NWNE 18, T-30N, R-14W
Spacing Unit: S/2 (320.0A)
San Juan County, New Mexico

<u>INTEREST OWNERS</u>	<u>INTEREST%</u>	
	<u>Gross</u>	<u>Net</u>
<u>Working Interest</u> Dugan Production Corp.	100.000000	75.000000
<u>Royalty</u> USA-Bureau of Land Management 6251 College Blvd., Suite A Farmington, NM 87402	-0-	10.937500
Elinor Ruth Brown 931 South 3 rd Ave. Sterling, CO 80751	-0-	0.222018
Jeffrey Duncan 2321 E. 15 th St. Farmington, NM 87401	-0-	0.083265
Heather Frost P.O. Box 1917 Aztec, NM 87410	-0-	0.083265
Mike Fuller 3163 Mascarenas Aztec, NM 87410	-0-	0.055554
Mildred C. & Jim Maitlen P. O. Box 365 Waterflow, NM 87421	-0-	0.137748
James C. & Pansey I. Sheek 11705 Road 44 Mancos, CO 81328-9209	-0-	0.345390
Harry Smouse CR 6271 #7 Kirtland, NM 87417	-0-	0.137748
Amanda Mae Tafoya 1304 N. Fairview Ave. Farmington, NM 87401	-0-	0.222018
Dawn Waldron CR 6310 #15A Kirtland, NM 87417	-0-	0.137747
Revae M. Wells 46 Calle Esperanza Tijeras, NM 87059	-0-	0.137747
<u>Overriding Royalty Interest</u> Dugan Production Corp.	-0-	2.625000
Marshall & Winston, Inc. P. O. Box 50880 Midland, TX 79710-0880	-0-	1.968750
QEP Energy Co. 1050 17 th St., Suite 500 Denver, CO 80265	-0-	7.031250
Mary Nan Spear Revocable Trust c/o Jeannie Medlin 174 Timber Creek Road Hendersonville, NC 28739	-0-	0.875000
TOTAL WELL	<u>100.000000</u>	<u>100.000000</u>

Attachment No. 3 – Page 38 of 44
Dugan Production Corp.
Riviera Com No. 90
Basin Fruitland Coal
Well Location: SWNE 18, T-30N, R-14W
Spacing Unit: N/2 (320.0A)
San Juan County, New Mexico

<u>INTEREST OWNERS</u>	<u>INTEREST%</u>	
	<u>Gross</u>	<u>Net</u>
<u>Working Interest</u>		
Dugan Production Corp.	100.000000	75.000000
<u>Royalty</u>		
USA-Bureau of Land Management 6251 College Blvd., Suite A Farmington, NM 87402	-0-	10.937500
Elinor Ruth Brown 931 South 3 rd Ave. Sterling, CO 80751	-0-	0.222017
Jeffrey Duncan 2321 E. 15 th St. Farmington, NM 87401	-0-	0.083265
Heather Frost P.O. Box 1917 Aztec, NM 87410	-0-	0.083265
Mike Fuller 3163 Mascarenas Aztec, NM 87410	-0-	0.055554
Mildred C. & Jim Maitlen P. O. Box 365 Waterflow, NM 87421	-0-	0.137746
James C. & Pansey I. Sheek 11705 Road 44 Mancos, CO 81328-9209	-0-	0.345395
Harry Smouse CR 6271 #7 Kirtland, NM 87417	-0-	0.137747
Amanda Mae Tafoya 1304 N. Fairview Ave. Farmington, NM 87401	-0-	0.222017
Dawn Waldron CR 6310 #15A Kirtland, NM 87417	-0-	0.137747
Revae M. Wells 46 Calle Esperanza Tijeras, NM 87059	-0-	0.137747
<u>Overriding Royalty Interest</u>		
Dugan Production Corp.	-0-	2.625000
Marshall & Winston, Inc. P. O. Box 50880 Midland, TX 79710-0880	-0-	1.968750
QEP Energy Co. 1050 17 th St., Suite 500 Denver, CO 80265	-0-	7.031250
Mary Nan Spear Revocable Trust c/o Jeannie Medlin 174 Timber Creek Road Hendersonville, NC 28739	-0-	0.875000
TOTAL WELL	<u>100.000000</u>	<u>100.000000</u>

ATTACHMENT NO. 3 – PAGE 39 OF 44
Dugan Production Corp.
Riviera Com #2
Twin Mounds Fruitland Sand PC
Well Location: SWNW 18, T-30N, R-14W
Spacing Unit: NW/2 (160A)
San Juan County, New Mexico

<u>INTEREST OWNER</u>	<u>INTEREST%</u>	
	<u>Gross</u>	<u>Net</u>
<u>Working Interest</u>		
Dugan Production Corp.	100.000000	75.000000
<u>Royalty</u>		
USA-Bureau of Land Management 1235 La Plata Highway Farmington, NM 87401	-0-	9.375000
Elinor Ruth Brown 931 South 3 rd Ave. Sterling, CO 80751	-0-	0.444036
Jeffrey Duncan 2321 E. 15 th St. Farmington, NM 87401	-0-	0.166530
Heather Frost P.O. Box 1917 Aztec, NM 87410	-0-	0.166530
Mike Fuller 3163 Mascarenas Aztec, NM 87410	-0-	0.111108
Mildred C. & Jim Maitlen P. O. Box 365 Waterflow, NM 87421	-0-	0.275492
James C. & Pansey I. Sheek 11705 Road 44 Mancos, CO 81328-9209	-0-	0.690790
Harry Smouse CR 6271 #7 Kirtland, NM 87417	-0-	0.275492
Amanda Mae Tafoya 1304 N. Fairview Ave. Farmington, NM 87401	-0-	0.444036
Dawn Waldron 1304 N. Fairview Ave. Farmington, NM 87401	-0-	0.275493
Revae M. Wells 46 Calle Esperanza Tijeras, NM 87059	-0-	0.275493
<u>Overriding Royalty Interest</u>		
Dugan Production Corp.	-0-	2.250000
Marshall & Winston, Inc. P. O. Box 50880 Midland, TX 79710-0880	-0-	1.687500
QEP Energy Co 1050 17 th St., Suite 500 Denver, CO 80265	-0-	7.812500
Mary Nan Spear Revocable Trust c/o Jeannie Medlin 174 Timber Creek Road Hendersonville, NC 28739	-0-	0.750000
TOTAL WELL	<u>100.000000</u>	<u>100.000000</u>

ATTACHMENT 3 – PAGE 40 OF 44
Dugan Production Corp.

Well Name	Pool	Location	Spacing Unit
Sly Slav No. 2 (P&A'd)	Basin Dakota	SWSE 13-30N-15W	E/2-320A
Sly Slav Com No. 3	Basin Fruitland Coal	NENE 13-30N-15W	E/2-320A
Sly Slav Com No. 3S	Basin Fruitland Coal	SESE 13-30N-15W	E/2-320A
INTEREST OWNER		INTEREST%	
Working Interest		Gross	Net
Dugan Production Corp.		100.000000	79.165000
Royalty			
Elinor Ruth Brown 931 South 3 rd Ave. Sterling, CO 80751		-0-	0.444019
Elyse Ann Cullum c/o Tony S. Cullum 14 E. Dale Ave. Flagstaff, AZ 86001		-0-	0.177082
Jeffrey Duncan 2321 E. 15 th St. Farmington, NM 87401		-0-	0.166524
Judy Feil Living Trust uta 10/24/05 4 Road 3071 Aztec, NM 87410		-0-	0.260415
Heather Frost P.O. Box 1917 Aztec, NM 87410		-0-	0.166524
Mike Fuller 3163 Mascarenas Aztec, NM 87410		-0-	0.111104
John L. Gardner 713 N. Adams Street Glendale, CA 91206		-0-	4.167495
Margaret Ann Gardner 1316 NE 46 th St., B2 Cape Coral, FL 33904		-0-	4.167505
Lucille L. Greer Family Trust 2811 E. Agriopia Loop Apt #250 Gilbert, AZ 85296		-0-	0.520840
C. R. (Rod) Hancock Co-Trustee #4 Road 3071 Aztec, NM 87410		-0-	0.260415
John C. Koogler 121 Basil Lane Brookland, TX 75931		-0-	0.171874
William C. Koogler 7675 W. Amber Ridge Way Tucson, AZ 85743		-0-	0.171874
David H. Lesser Tenants in Common 2616 Cathedral Ave. Washington, DC 20008		-0-	0.781250
Matthew L. Lesser Tenants in Common 2616 Cathedral Ave. Washington, DC 20008		-0-	0.781250
Mildred C. & Jim Maitlen P. O. Box 365 Waterflow, NM 87421		-0-	0.275468
James C. & Pansey I. Sheek 11705 Road 44 Mancos, CO 81328		-0-	0.690940
Harry Smouse CR 6271 #7 Kirtland, NM 87417		-0-	0.275468
Amanda Mae Tafoya 1304 N. Fairview Ave. Farmington, NM 87401		-0-	0.444019
Dawn Waldron County Road 6310 #15A Kirtland, NM 87417		-0-	0.275467
Revae M. Wells 46 Calle Esperanza Tijeras, NM 87059		-0-	0.275467
Overriding Royalty Interest			
QEP Energy Co. 1050 17 th St., Suite 500 Denver, CO 80265		-0-	5.500000
XTO Energy Inc. P O Box 730586 Dallas, TX 75373-0586		-0-	0.750000
TOTAL WELL		100.000000	100.000000

ATTACHMENT 3 – PAGE 41 OF 44 Dugan Production Corp.			
Well Name	Pool	Location	Spacing Unit
Sly Slav No. 1 (P&A'd)	Basin Dakota	SWSEW 13-30N-15W	E/2-320A
Sly Slav Com No. 90	Basin Fruitland Coal	NENE 13-30N-15W	E/2-320A
Sly Slav Com No. 90S (P&A'd)	Basin Fruitland Coal	SESE 13-30N-15W	E/2-320A
INTEREST OWNERS	INTEREST%		
	Gross	Net	
<u>Working Interest</u>			
Dugan Production Corp.	100.000000	76.875000	
<u>Royalty</u>			
USA-Bureau of Land Management 6251 College Blvd., Suite A Farmington, NM 87402	-0-	6.250000	
Elinor Ruth Brown 931 South 3 rd Ave. Sterling, CO 80751	-0-	0.666027	
Elyse Ann Cullum c/o Tony S. Cullum 14 E. Dale Ave. Flagstaff, AZ 86001	-0-	0.177082	
Jeffrey Duncan 2321 E. 15 th St. Farmington, NM 87401	-0-	0.249785	
Judy Feil Living Trust uta 10/24/05 4 Road 3071 Aztec, NM 87410	-0-	0.260415	
Heather Frost P.O. Box 1917 Aztec, NM 87410	-0-	0.249785	
Mike Fuller 3163 Mascarenas Aztec, NM 87410	-0-	0.166656	
Lucille L. Greer Family Trust 2811 E. Agritopia Loop Apt #250 Gilbert, AZ 85296	-0-	0.520830	
C. R. (Rod) Hancock Co-Trustee #4 Road 3071 Aztec, NM 87410	-0-	0.260415	
John C. Koogler 121 Basil Lane Brookland, TX 75931	-0-	0.171874	
William C. Koogler 7675 W. Amber Ridge Way Tucson, AZ 85743	-0-	0.171874	
Mildred C. & Jim Maitlen P. O. Box 365 Waterflow, NM 87421	-0-	0.413210	
James C. & Pansey I. Sheek 11705 Road 44 Mancos, CO 81328-9209	-0-	1.036410	
Harry Smouse CR 6271 #7 Kirtland, NM 87417	-0-	0.413210	
Amanda Mae Tafoya 1304 N. Fairview Ave. Farmington, NM 87401	-0-	0.666027	
Dawn Waldron County Road 6310 #15A Kirtland, NM 87417	-0-	0.413200	
Revae M. Wells 46 Calle Esperanza Tijeras, NM 87059	-0-	0.413200	
<u>Overriding Royalty Interest</u>			
John W. Gates, LLC 706 West Grand Ave. Artesia, NM 88210	-0-	0.375000	
Leland Price, Inc. 2415 Loma Rd. Artesia, NM 88210	-0-	0.375000	
QEP Energy Co. 1050 17 th St., Suite 500 Denver, CO 80265	-0-	7.750000	
Lon V. Smith Foundation 9440 Santa Monica Blvd., Suite 300 Beverly Hills, CA 90210	-0-	0.625000	
Madonna I. Walker 3621 Tryon Rd. Longview, TX 75605	-0-	1.125000	
XTO Energy Inc. P O Box 730586 Dallas, TX 75373-0586	-0-	0.375000	
TOTAL WELL	100.000000	100.000000	

ATTACHMENT NO. 3 – PAGE 42 OF 44
Dugan Production Corp.
San Juan County, New Mexico

Well Name	Pool	Location	Spacing Unit
Turk's Toast 1 P&A'd	Basin Dakota	SWNW 18-30N-14W	S/2-320A
Turk's Toast Com No. 92 P&A'd	Basin Fruitland Coal	SESW 18-30N-14W	S/2-320A

<u>INTEREST OWNER</u>	<u>INTEREST%</u>	
	<u>Gross</u>	<u>Net</u>
<u>Working Interest</u> Dugan Production Corp.	100.000000	76.250000
<u>Royalty</u> USA-Bureau of Land Management 1235 La Plata Highway Farmington, NM 87401	-0-	12.500000
<u>Overriding Royalty Interest</u> Christian Relief Services, Inc. 2550 Huntington Ave., Suite 200 Alexandria, VA 22303-1499	-0-	1.250000
Energen Resources Corp. 2198 Bloomfield Highway Farmington, NM 87401	-0-	0.625000
Lisa K. Hood 2004 Sydney Lane NW Albuquerque, NM 87107	-0-	1.125000
Robin J. Hood Box 636 Liberal, KS 67905	-0-	1.125000
QEP Energy Co 1050 17 th St., Suite 500 Denver, CO 80265	-0-	7.125000
<u>TOTAL WELL</u>	<u>100.000000</u>	<u>100.000000</u>

ATTACHMENT 3 – PAGE 43 OF 44
Dugan Production Corp.

<u>Well Name</u>	<u>Pool</u>	<u>Location</u>	<u>Spacing Unit</u>
Turk's Toast No. 2 P&A'd	Basin Dakota	NWNW 19-30N-14W	N/2-320A
Turk's Toast No. 3	Basin Dakota	NWNW 17-30N-14W	N/2-320A
Turk's Toast No. 4*	Basin Dakota	NWSW 17-30N-14W	S/2-320A
Turk's Toast No. 6	Gamblers Mesa Gallup	SWSW 18-30N-14W	SWSW 40A
Turk's Toast No. 9 P&A'd	Twin Mounds FR Sand PC	SESE 18-30N-14W	SE 160A
Turk's Toast No. 10 P&A'd	Twin Mounds FR Sand PC	NENW 19-30N-14W	NW 160A
Turk's Toast No. 90	Basin Fruitland Coal	NESW 17-30N-14W	W/2 320A
Turk's Toast No. 90S	Basin Fruitland Coal	SWNW 17-30N-14W	W/2 320A
Turk's Toast No. 90S	Harper Hill FR SN PC	SWNW 17-30N-14W	NW/4 – 160A
Turk's Toast No. 91	Basin Fruitland Coal	SWNE 17-30N-14W	E/2 320A
Turk's Toast No. 91S	Basin Fruitland Coal	NWSE 17-30N-14W	E/2 320A
Turk's Toast No. 91S	Harper Hill FR SN PC	NWSE 17-30N-14W	SE/4 – 160A
Turk's Toast No. 93 P&A'd	Basin Fruitland Coal	SWNE 19-30N-14W	N/2 320A

*Turk's Toast No. 4 converted to Mesaverde water disposal well.

<u>INTEREST OWNERS</u>	<u>INTEREST%</u>	
	<u>Gross</u>	<u>Net</u>
<u>Working Interest</u> Dugan Production Corp.	100.000000	75.000000
<u>Royalty</u> USA-Bureau of Land Management 6251 College Blvd., Suite A Farmington, NM 87402	-0-	12.500000
<u>Overriding Royalty Interest</u> Lisa K. Hood 8628 Monte Vista Ave. Niwot, CO 80503	-0-	1.500000
Robin J. Hood Box 636 Liberal, KS 67905	-0-	1.500000
QEP Energy Co. 1050 17 th St., Suite 500 Denver, CO 80265	-0-	9.500000
<u>TOTAL WELL</u>	<u>100.000000</u>	<u>100.000000</u>

ATTACHMENT 3 – PAGE 44 OF 44
Dugan Production Corp.

<u>Well Name</u>	<u>Pool</u>	<u>Location</u>	<u>Spacing Unit</u>
Meadows I08-3014 1H	Greek Gallup	NESE 8-30N-14W	N/2S/2
Meadows L03-3014 1H	Greek Gallup	NWSW 3-30N-14W	N/2S/2*
Meadows D18-3014 1H	Greek Gallup	NWNW 18-30N-14W	N/2N/2*

<u>INTEREST OWNER</u>	<u>Meadows I08-3014 1H</u>		<u>Meadows L03-3014 1H & D18-3014 1H</u>	
	<u>INTEREST%</u>		<u>INTEREST%</u>	
<u>Working Interest</u>	<u>Gross</u>	<u>Net</u>	<u>Gross</u>	<u>Net</u>
Dugan Production Corp.	100.000000	81.875000	100.000000	81.875000
 <u>Royalty</u>				
USA-Bureau of Land Management 6251 College Blvd., Suite A Farmington, NM 87402	-0-	12.500000	-0-	12.500000
 <u>Overriding Royalty</u>				
AFI Royalty, LLC P O Box 794548 Dallas, TX 75379-4548	-0-	5.625000		
 <u>TOTAL WELL</u>	<u>100.000000</u>	<u>100.000000</u>	<u>100.000000</u>	<u>100.000000</u>

* - Well locations are tentative. Interest owner details will be determined upon finalizing and preparing drilling plans.

ATTACHMENT NO. 4

POOL PRODUCTION SUMMARY

TURKS TOAST GAS GATHERING SYSTEM (consolidating Pinon Mesa & Turk's Toast gathering systems 9/2019)

	AVERAGE BTU			
POOL NAME & CODE	btu/scf	Completions	Gas Production MCFD	Water Production BBL/Day
Basin Dakota (71599)	1280	22	172.502	14
Basin FR/CL/Un.FR SN (71629/94407)	994	1	0	0
Basin Fruitland Coal (71629)	985	51	891.27	1639.68
Gamblers Mesa Gallup (96357)	0	2	0	0
Grassy Gallup/Basin Dakota (96339/71599)	1301	1	0	0
Greek Gallup (96219)	1285	5	134.1	4
Harper Hill FR Sand PC (78160)	999	19	449.6	824.67
Meadows Gallup (45450)	0	1	0	0
Twin Mounds FR SN PC (86620)	1001	10	31.93	48.35
Totals		112	1679.402	2530.7

Note: Production information is collected for the previous 12 months. (August 2019-September 2018)

Attachment #4
Dugan Production
Lease Summary

Lease Number	
Fee	NM-2555
LG-3045-1	NM-26052
NM-10561	NM-3565
NM-10758	NM-4465
NM-10875	NM-628
NM-113433	NM-6899
NM-113973	NM-70298
NM-12086	NM-70299
NM-13213	NM-70300
NM-15272	NM-71716
NM-16057	NM-76870
NM-16765	NM-9788
NM-19163	SF-081231-B
NM-19403	SF-079070
NM-21463	VA-1696
NM-21465	

ATTACHMENT NO. 5
Allocation Procedures
Dugan Production Corp.'s consolidation of
Piñon Mesa & Turk's Toast Gas Gathering Systems
CDP Gas Sales Meters: SENE 16-29N-14W (Enterprise Meter #14102) &
NENE 30-30N-14W (Enterprise Meter #90018)
San Juan County, New Mexico

Base Data:

- U = Water Volume (BWPD) from Periodic Well Test x days operated during allocation period.
- V = Water Volume (bbl) at Central Battery during allocation period.
- W = Gas Volume (MCF) from allocation meters at individual wells and central battery separator during allocation period.
- X = Gas Volume (MCF) from CDP Sales Meter during allocation period.
- Y = BTU's from CDP Sales Meter during allocation period.

Allocation Period is typically a calendar month and will be the same for all wells

1. Individual Well Gas Production = A + B + C + D + E + F
 - A = Allocated Sales Volume, MCF = $(W / \text{SUM } W) \times X$
 - B = On lease fuel usage, MCF. Determined from equipment specification and operating conditions.
 - C = Purged and/or vented gas from well and/or lease equipment, MCF. Calculated using equipment specifications and pressures.
 - D = Allocated fuel from gathering system equipment, MCF. The total fuel required to operate gathering system equipment will be allocated to the individual wells benefiting from the equipment using allocation factors determined by $W / \text{SUM } W$ for the wells involved.
 - E = Allocated volume of gas lost and/or vented from the gathering system and/or gathering system equipment, MCF. The total volume will be determined using industry accepted procedures for the conditions existing at the time of the loss. All volumes corresponding to liquid condensation within the gathering system will also be determined. The total volume lost and/or vented will be allocated to the individual wells affected using factors determined by $W / \text{SUM } W$.
 - F = Allocated gas volume (MCF) associated with water production = (A) in mcf for the central battery separator multiplied by a factor of $(U / \text{SUM } U)$ for wells delivering gas and water to the central battery separator.
2. Allocated Individual Well BTU's = $((W \times \text{Individual well BTU}) / \text{Sum } (W \times \text{individual well BTU})) \times Y$. Individual well gas heating values to be determined in accordance with BLM regulations (currently Onshore Order No. 5).
3. Individual Well Water Production = Allocated production volume, bbl = $(U / \text{Sum } U) \times V$.

Attachment #6

Dugan Production Corp
OG6 50

100% REVENUE AND EXPENSE SUMMARY
Revenue Accounting Date 01/01/2018 To 04/17/2019
JIB Accounting Date 01/01/2018 To 04/30/2019

PAGE 1
04/17/19

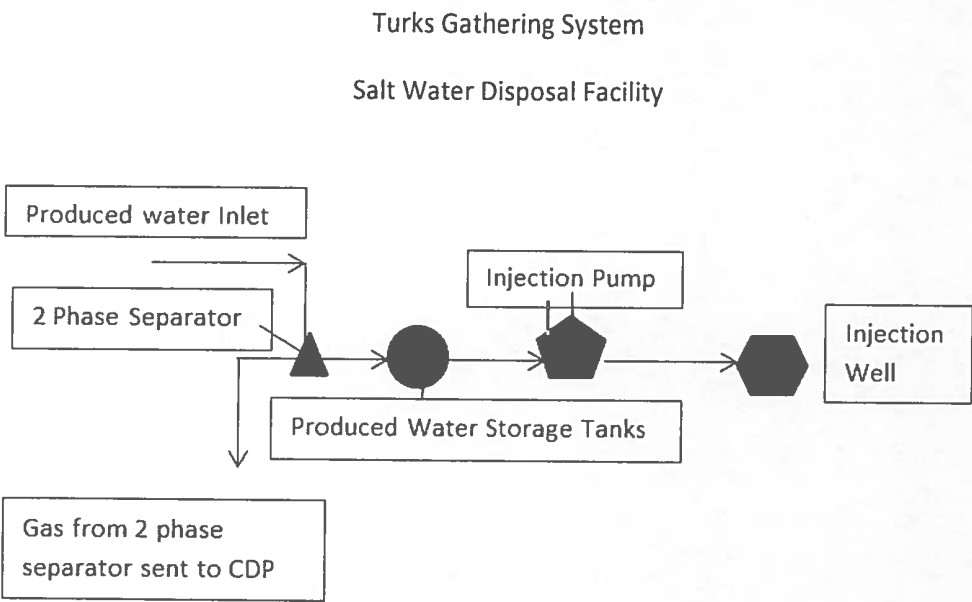
REVENUE								
PROPERTY	NAME	OIL	GAS	OTHER	GROSS REVENUE	SEVERENCE TAXES	OTHER DEDUCTIONS	NET REVENUE
TURK-000003	TURKS TOAST 3	3,441.05	18,117.13		21,558.18	1,313.45	4,763.83	15,480.90
TURK-000006	TURKS TOAST 6	43,328.03	10,513.82		53,841.85	3,765.29	2,763.24	47,313.32
TURK-000009	TURKS TOAST 9 P		2,974.97		2,974.97			2,974.97
TURK-000010	TURKS TOAST 10		30,249.23		30,249.23			30,249.23
TURK-000090	TURKS TOAST 90		32,063.44		32,063.44	1,893.46	8,306.28	21,863.70
TURK-000091	TURKS TOAST 91		60,147.92		60,147.92	3,541.07	15,699.80	40,907.05
TURK-000092	TURKS TOAST CO		14,388.43		14,388.43			14,388.43
TURK-000093	TURKS TOAST 93		4,913.33		4,913.33			4,913.33
TURK-090SFCTURKS	TOAST 90		11,847.47		11,847.47	693.97	3,129.61	8,023.89
TURK-090SPCTURKS	TOAST 90		12,326.26		12,326.26	722.01	3,256.14	8,348.11
TURK-091SFCTURKS	TOAST 91		10,695.92		10,695.92	629.03	2,798.61	7,268.28
TURK-091SPCTURKS	TOAST 91		11,141.18		11,141.18	655.22	2,915.12	7,570.84
Total		46,769.08	219,379.10		266,148.18	13,213.50	43,632.63	209,302.05

EXPENSES							
PROPERTY	NAME	EQUIPMENT	INTANGIBLE	LEASEHOLD	LOE	DELAY RENTALS	TOTAL EXPENSES
TURK-000001	TURKS TOAST 1 P				6,017.00		6,017.00
TURK-000003	TURKS TOAST 3				5,334.22		5,334.22
TURK-000004	TURKS TOAST 4 S	8,311.88	10,819.03		91,738.48		110,869.39
TURK-000006	TURKS TOAST 6				25,395.65		25,395.65
TURK-000009	TURKS TOAST 9 P				-2,970.79		-2,970.79
TURK-000010	TURKS TOAST 10 P				-6,417.91		-6,417.91
TURK-000090	TURKS TOAST 90				10,363.85		10,363.85
TURK-000091	TURKS TOAST 91				21,204.67		21,204.67
TURK-000092	TURKS TOAST CO				-10,286.02		-10,286.02
TURK-000093	TURKS TOAST 93 P				-598.10		-598.10
TURK-090SFCTURKS	TOAST 90S				11,399.68		11,399.68
TURK-090SPCTURKS	TOAST 90S				5,773.97		5,773.97
TURK-091SFCTURKS	TOAST 91S		1,889.27		10,509.95		12,399.22
TURK-091SPCTURKS	TOAST 91S		1,889.27		6,938.12		8,827.39
Total		8,311.88	14,597.57		174,402.77		197,312.22

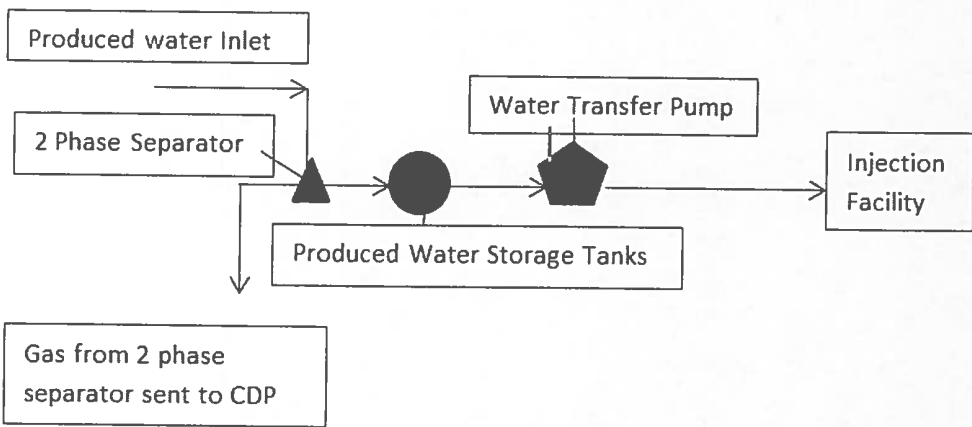
Attachment #7

Facility Diagrams for Compression and Salt Water Disposal Facilities

Turks Toast Gathering System

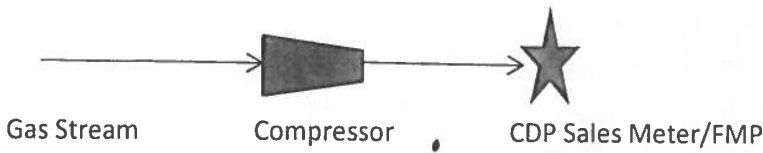


Turks Gathering System Water Transfer Facilities



Compressor Station Site Diagram

Turks Gathering System



Fuel Usage Table

Facility Name	Daily Fuel Usage (MCFD)
Pinon Mesa Compressor	94.04
Molly Pitcher #4 SWD	17.52
Monte Carlo Compressor	94.04
Bi-Knobs Compressor	9
Centennial Compressor	57.5
Turks Toast #4 SWD	10.32
Turks Toast Water Transfer	10.32
Big Field #9 SWD	38.05
Big Field #9 Water Transfer #1	10.32
Big Field #9 Water Transfer #2	10.32
Total	351.43

**Attachment No. 8
Interest Ownership Notification
Dugan Production Corp.'s Application dated 10/8/19
Proposing Consolidation of Turk's Toast &
Pinon Mesa Gathering Systems**

Presenting evidence that interest ownership in the Turk's Toast and Piñon Mesa Gathering Systems have been given notice of Dugan's application, attached is:

1. The royalty interest for all 112 wells/locations being added is federal (92 wells/locations), State (8 wells/locations), or fee (12 wells/locations). Since the subject application is addressed to the Farmington Field Office of the Bureau of Land Management (for federal leases), and the New Mexico State Land Office (for state leases) a separate notice to royalty interest owners was not needed. The applications were sent by certified mail with a return receipt requested and upon receiving the receipts, copies will be sent to the NMOCD.
2. Copy of the "Affidavit of Publication" for our advertisement published in the Legal Notice section of the Sunday, October 2nd, 2019 issue of the Farmington Daily Times regarding the subject application to consolidate Dugan's Turk's Toast & Piñon Mesa Gathering Systems. This publication was made in anticipation that of the notice mailed to interest owners, there will be at least one either returned for some reason or the return receipt will be lost in the mail.

Turk's Toast Gas Gathering System Interest Owners Address List

(wells with ownership interest in parentheses)

A=Atlantis 4,4S;b=Bi Knobs 1,2,2R,91,91S;c=Bi Knobs 3;d=Bi Knobs 90,90S;e=Big Field 1,5,6,90,91Y;f=Big Field 91S;g=Big Field Com 93;h=Centennial 1; i=Centennial Com 90;j=Centennial Com 91,91S;k=Cutie Patutie 90, 90S;l=Gibraltar 1;m=Greek's Fete 2;n=High Dollar Com 90;o=High Finance 1;p=Humble Kirtland 2; q=Humble Kirtland 90;r=Kelly 1;s=Lisbon Com 1;t=Lisbon 2, 90, 3, 90S;u=Mayre 1;v=Mayre 90,90R,90S;w=Molly Pitcher 1,1E,3,90;x=Monte Carlo 1, Com 90 & 90S; y=Monte Carlo 2;z=Mucho Deal 1, 1E, Com 90;aa=Mucho Deal 14;ab=Nice 1, Com 90;ac=Nice 2, Com 91, ad=Nice Com 92;ae=Pan American Federal 1, 1E;af=Piñon 1,2; ag=Piñon 1E;ah=Piñon Com 90;ai=Pittam Pond 5, 90;aj=Pole's Paradise 2, 90, 90S, 91;ak=Riviera 1;al=Riviera Com 90;am=Riviera Com 2;an=Sly Slav 2, 3, 3S;an=Sly Slav 2, 3, 3S;ao=Sly Slav 1, 90, 90S;ap=Turk's Toast 1, Com 92;aq=Turk's Toast 2,3,4,6,9,10,90,90S,91,91S,93;ar=Meadows 108-3014 1H

Working Interest Owners

Dugan Production Corp. (all) P O Box 420 Farmington, NM 87499-0420	Cross Timbers Energy, LLC (c,d) 400 West 7 th St. Ft. Worth, TX 76102	San Juan Basin Properties, LLC (af) 1499 Blake St. 10C Denver, CO 80202	Wexpro Co.* (z) P.O. Box 45003 Salt Lake City, UT 84145-0003
Redwolf Production Inc.(r) P.O. Box 5382 Farmington, NM 87499-5382			

Royalty Interest Owners

Emery C. & Melba N. Arnold (ab) c/o Annette Randlemon 2107 Sierra Avenue Aztec, NM 87410	Twila M. Gooding Trust (x) 1009 Crestview Circle Farmington, NM 87401	Matthew Lesser, Tenants in Common (an) 2616 Cathedral Avenue Washington, DC 20008	Mollie Francis Smouse (l,y) P.O. Box 93 Fruitland, NM 87416
Margaret Jane Benham (ab) P.O. Box 2484 Durango, CO 81302-2484	Lucille L. Greer Family Trust (an,ao) 580 S Gilbert Road #301 Gilbert, AZ 85296	Mildred C. & Jim Maitlen (l,x,y,ak,al,am,an,ao) P.O. Box 365 Waterflow, NM 87421-0365	Samuel T. & Fran Smouse (l,y) P.O. Box 93 Fruitland, NM 87416
Elinor Ruth Brown (l,x,y,ak,al,am,an,ao) 931 South 3 rd Ave. Sterling, CO 80751	C.R. (Rod) Hancock, Co-Trustee (an,ao) 5 Road 3071 Aztec, NM 87410	James R. McKinney (ab) 104 Wood Ave. Salida, CO 81201	St. Pauls English Lutheran (x) 130 South Walnut Bucyrus, OH 44820
Elyse Ann Cullum (an,ao) c/o Tony S. Cullum 14 E. Dale Ave. Flagstaff, AZ 86001	Sarah Mae Helman (ab) 2102 McArthur Ave. Colorado Springs, CO 80909-1936	Owen L. McKinney (ab) 60 Aberdeen Bluff Pueblo, CO 81004	State of New Mexico State Land Office P.O. Box 1148 Santa Fe, NM 87504-1148
Jeffrey Duncan (l,x,y,ak,al,am,an,ao) 2321 E. 15 th Street Farmington, NM 87401	Alfred R. Kilby (ab) 106 Athens Blvd. Madison, AL 35758	Patricia K. Norton (ab) 1009 S. Cedar St. Cortez, CO 81321	Glenn C. Strain (ab) 310 Albrighton Way Monck's Corner, SC 29461
Judy Feil Living Trust uta 10/24/05 (an,ao) Judy Feil, Trustee 4 Road 3071 Aztec, NM 87410	John C. Koogler (an,ao) 121 Basil Lane Brookland, TX 75931	Louis E. & Judith D. Norton (ab) 1420 CR 526 Bayfield, CO 81122	Amanda Mae Tafoya (l,x,y,ak,al 1304 N. Fairview Ave am,an,ao) Farmington, NM 87401
Heather Frost (l,x,y,ak,al,am,an,ao) P.O. Box 1917 Aztec, NM 87410	William C. Koogler (an,ao) 7675 W. Amber Ridge Way Tucson, AZ 85743	Nancy D. Pitters (ab) 2903 Chadwick Cr. Boynton Beach, FL 33436	USA-BLM (a,e—q,s-am,ao,ap,aq,ar) 6251 College Blvd. Farmington, NM 87402
Mike Fuller (l,x,y,ak,al,am,an,ao) 3163 Mascarenas Aztec, NM 87410	Wray A. Landreth (ab) 9538 Marion Dr. Frisco, TX 75034	James C & Pansey I Sheek (l,x,y,ak,al,am,an,ao) 11705 Road 44 Mancos, CO 81328-9209	Dawn Waldron (x,ak,al,am,an,ao) County Road 6310 #15A Kirtland, NM 87417
John L. Gardner (an) 713 N. Adams Street Glendale, CA 91206	Annetta Lehigh (ab) 3434 S. Pierce Street Lakewood, CO 80227-5313	Harry Smouse (x,ak,al,am,an,ao) CR 6271 #7 Fruitland, NM 87416	Revae Wells (l,x,y,ak,al,am,an,ao) 46 Calle Esperanza Tijeras, NM 87059
Margaret Ann Gardner (an) 26934 Eastwood Olmsted Twp, OH 44138	David H. Lesser, Tenants in Common (an) 2616 Cathedral Avenue Washington, DC 20008		Mildred Wright, et al (x) Unknown Address

Overriding Royalty Interest Owners

AFI Royalty LLC (n,aj,ar) P.O. Box 794548 Dallas, TX 75379-4548	Virginia Gass (u) c/o Sherman 1113 The Crossing Road O'Fallon, MO 63366-4455	Lon V. Smith Foundation (x,ab,ac,ao) 9440 Santa Monica Blvd, Ste 300 Beverly Hills, CA 90210
Altrogge Resources Co. (ai) 15889 W Ellsworth Drive Golden, CO 80401	Barbara Gibson (u) P.O. Box 9038 Midland, TX 79708	Marshall & Winston, Inc. (x,ab,ac,ao) P.O. Box 50880 Midland, TX 79710-0880
Emery C. & Melba N. Arnold (ab) c/o Annette Randlemon 2107 Sierra Avenue Aztec, NM 87410	Lillian Gibson FBO (h,i,h,m,y) Pamela S. Angell P.O. Box 8375 Savannah, GA 31412-8375	Mitchell White, LLC (ai) c/o Kathryn & Burton Mitchell 9038 Ole Tome Morris Circle Highlands Ranch, CO 80129
James Atkins (c,d) 9055 Maple Glen Drive Dallas, TX 75231	Lillian Gibson FBO (h,i,h,m,y) Thomas P. Sharpley, Jr. P.O. Box 8375 Savannah, GA 31412-8375	Moon Royalty, LLC (x) P.O. Box 720070 Oklahoma City, OK 73172-0070
John W. Barringer (c,d) 2703 Abbott Martin Rd. Nashville, TN 37215	Lillian Gibson FBO (h,i,h,m,y) Wallace P. Sharpley P.O. Box 8375 Savannah, GA 31412-8375	R.K. O'Connell Revocable Trust (i,j,m,y) R.K & Sue O'Connell, Co-Trustees P.O. Box 2003 Casper, WY 82602
Lewis T. Barringer, Jr. (c,d) 2422 Windrow Drive Princeton, NJ 08540	Robert J. Gronstal (ad) P.O. Box 487 Treytnor, IA 51575	George H. & Shirley Oelschig (i,j,m,y) 12 Sandy Point Road Savannah, GA 31404
Jennifer Jones Black (a,e,f,g) BAD ADDRESS 11714 Sharpview Houston, TX 77072	Gene Grubitz III, Trustee of the (z) Gene Grubitz III Trust P.O. Box 1245 Salem, VA 24153-1245	Oracle Holdings, LLC (z,aa) 1490 W. Canal Court, Ste. 300 Littleton, CO 80120
BP Amoco (z,ac) 2906 C Road 307 Durango, CO 81303	Celeste C. Grynberg (z) 3600 Yosemite St., Suite 900 Denver, CO 80237	Daniel K. Parker (z) 2202 W. Ray Ave. Artesia, NM 88210-3007
Gerald Cadorette, JoAnne E. Barry (ad) Lionel S. Cadorette, Gerald Cadorette, Agents 3637 Kirby Mountain Road Concord, VT 05824	Mary C. Hagood Royalty Trust (p,q) Patrick Hagood, Trustee P.O. Box 8078 La Verne, CA 91750-8078	Jerald L. Parker (z) 14 Forest View Rd. Rose Valley, PA 19086
Ruth Ann Jeffers Calvert (z) P.O. Box 65 Artesia, NM 88211-0065	Hilcorp San Juan, LP (b,c,d,q,af,ag,ah) 382 Road 3100 Aztec, NM 87410	Michael D. Parker (z) P.O. Box 1345 Artesia, NM 88211-1345
John F. Carpenter (ae) P.O. Box 999 Sour Lake, TX 77659	Lisa K. Hood (w,ap,aq) 8628 Monte Vista Ave. Niwt, CO 80503	R.E. Puckett (ai) 5460 South Quebec St., Ste 250 Greenwood Village, CO 80111
Christian Relief Services, Inc. (ap) 2550 Huntington Ave., Suite 200 Alexandria, VA 22303-1499	Robin J. Hood (w,ap,aq) Box 636 Liberal, KS 67905	QEP Energy Co. (i,j,m,x,y,ab,ac,ai,ak,al,am,an,ao,ap,aq) 1050 17 th St. Suite 500 Denver, CO 80265
Diana H. & Ronald D. Cook, Jr. Tenants (z) 2330 E. Ellendale Ave. Dallas, OR 97338	Jim L. & Mary Lou Jacobs Trust (u,v) Living Trust uta 11/6/97 755 W. Vistoso Highlands Dr. #106 Oro Valley, AZ 85755	Southern Sky Investments, Inc. (f,g) P.O. Box 2167 Roswell, NM 88201
F.O. & Mary O. Crane Living Trust (u) 5203 Largo Street Farmington, NM 87401	John W. Gates, LLC (j,m,al) 706 West Grand Ave. Artesia, NM 88210	Mary Nan Spear Revocable Trust (ac,ak,al,am) c/o Jeannie Medlin 174 Timber Creek Road Hendersonville, NC 28739
Cross Timbers Energy, LLC (p,q,ah) 400 W. 6 th Street Fort Worth, TX 76102	Georgie E. Johnson (z) P.O. Box 1473 Artesia, NM 88211	Vance Partnership (f,g) 147 Winch Hill Rd. Swanzey, NH 03446
Kathleen Dennett (u) 4771 Bramble Berry St. Louis, MO 63129	Jill Kenny (u) 2518 Wembley Drive St. Louis, MO 63125-3617	Madonna I. Walker (j,m,ao) P.O. Box 112 Eunice, NM 88231
Dugan Production Corp. (ac,ag,ah,al,am) P.O. Box 420 Farmington, NM 87499-0420	Joseph Kenny (u) 5220 Pinedale Court St. Louis, MO 63129	White Hawk Royalty, LLC (z,aa) 1499 Blake St., Suite 4 I Denver, CO 80202
Enduring Resources (b,c,d,x) 200 Energy Court Farmington, NM 87402	Michael Kenny (u) 7700 New Hampshire St. Louis, MO 63129	Jackie D. Willis (x) P.O. Box 367 Snyder, OK 73566
Energen Resources Corp. (ap) 605 Richard Arrington Blvd. North Birmingham, AL 35203-2707	Patricia Lanasa (u) 106 W. Pottle St. Louis, MO 63129	Carol Winkel (ae) 3300 North A. Street Building 2, Suite 208 Midland, TX 79705
Exxon Mobil Production Co. (p,q,ah) P.O. Box 4697 Houston, TX 77210-4697	Leland Price, Inc. (j,m,ao) 1511 Northgate Place Artesia, NM 88210	XTO Energy Inc. (an) P.O. Box 730586 Dallas, TX 75373-0586
Feil Living Trust, Marie A. Feil (z) 6096 Upland Terrace W. Seattle, WA 98118		

Farmington Daily Times

PART OF THE USA TODAY NETWORK

Affidavit of Publication

Ad No.

0003819605

DUGAN PRODUCTION CORP.

PO BOX 420

FARMINGTON, NM 87499


I, being duly sworn say: **Farmington Daily Times**, a daily newspaper of general circulation published in English at Farmington, said county and state, and that the hereto attached Legal Notice was published in a regular and entire issue of the said **DAILY TIMES**, a daily newspaper duly qualified for the purpose within the State of New Mexico for publication and appeared in the internet at The Daily Times web site on the following days(s):

October 2, 2019



Legal Clerk

Subscribed and sworn before me this October 2, 2019:



State of WI, County of Brown

NOTARY PUBLIC

5.15.23

My commission expires

Ad# 0003819605

PO #:

of Affidavits : 1

NANCY HEYRMAN

Notary Public

State of Wisconsin

REC'D OCT 07 2019

Dugan Production Corp. is applying to the New Mexico Oil Conservation Division (NMOCD), the Bureau of Land Management (BLM), and the New Mexico State Land Office (NMSLO), for regulatory approvals to consolidate Dugan Production's Turks Toast and Pinon Mesa Gathering Systems. This will require the surface commingling of produced natural gas and water plus the off-lease measurement and sale of natural gas. There will not be any commingling of oil or condensate. Dugan Production is also requesting that wells connected to the gathering system also be approved for providing natural gas as a "beneficial use" to fuel equipment necessary to operate the gathering system. The wells included in these two gathering systems are located in the following areas: sections 3-5, 7-11, 13-15, 17-19, 24, 31-32 of T-30N, R-14W, Sections 13, 24-25, 35 of T-30N, R-15W; all located in San Juan County, New Mexico. The gathering system currently has 112 wells and locations authorized, which are completed in the following pools: Basin Fruitland Coal, Basin Dakota, Twin Mounds Fruitland Sand, Harper Hills Fruitland Sand PC, Meadows Gallup, Greek Gallup, Grassy Gallup, Gamblers Mesa Gallup, Undes. Fruitland Sand. The wells included in this consolidation are operated by Dugan Production. The wells are located upon, or the spacing units include the following leases held by Dugan Production Corp; State Lease LG3045-1, VA1696; Federal Leases: NM10561, NM10758, NM10875, NM113433, NM113973, NM12086, NM13213, NM15272, NM16057, NM16765, NM19163, SF081231B, NM19403, NM21463, NM21465, NM2555, NM26052, NM3565, NM4465, NM628, NM6899, NM9788, NM70298, NM72099, NM70300, NM71716, NM76870, SF079070 and various private leases in the locations mentioned above. No new wells are being added with this application.

The consolidation of the gathering systems will have no negative affect upon the existing production. Any person holding an interest in any of these leases or wells may contact Dugan Production Corp. for additional information. Inquiries should be directed to Kevin Smaka at 505-325-1821 or by mail at P. O. Box 420, Farmington, NM 87499. Any objection or request for a formal hearing should be filed in writing with the NMOCD's Santa Fe Office within 20 days from the date of this publication. In the absence of objection, Dugan Production Corp. is requesting that the NMOCD approve its application administratively. The NMOCD's address is 1220 South St. Francis Drive, Santa Fe, NM 87505.

Legal No. 1297981 Published in The Daily Times on Oct. 2, 2019.

9/**/19	DPG	Notice & Request to Surface Commingle & Off-Lease Msmt	Application for SC & OLM - Consolidate Turk's Toast & Piñon CDP's	Sent to NM Oil Conservation Division, 1220 South St. Francis Drive, Santa Fe, NM 87505
9/**/19	DPG	Notice & Request to Surface Commingle & Off-Lease Msmt	Application for SC & OLM - Consolidate Turk's Toast & Piñon CDP's	Sent Certified Mail to Bureau of Land Management, 6251 College Blvd., Farmington, NM 87402 - Cert #7006 0100 0003 2413 6920
9/**/19	DPG	Notice & Request to Surface Commingle & Off-Lease Msmt	Application for SC & OLM - Consolidate Turk's Toast & Piñon CDP's	Sent Certified Mail to NM State Land Office, PO Box 1148, Santa Fe, NM 87504-1148 - Cert #7006 0100 0003 2413 6913
9/**/19	DPG	Notice & Request to Surface Commingle & Off-Lease Msmt	Application for SC & OLM - Consolidate Turk's Toast & Piñon CDP's	Sent Certified Mail to Cross Timbers Energy, LLC, 400 West 7th St., Ft. Worth, TX 76102 - Cert #7006 0100 0003 2413 6758
9/**/19	DPG	Notice & Request to Surface Commingle & Off-Lease Msmt	Application for SC & OLM - Consolidate Turk's Toast & Piñon CDP's	Sent Certified Mail to Tenet Properties LLC, 1499 Blake St. 10C, Denver, CO 80202 - Cert #7006 0100 0003 2413 6111
9/**/19	DPG	Notice & Request to Surface Commingle & Off-Lease Msmt	Application for SC & OLM - Consolidate Turk's Toast & Piñon CDP's	Sent Certified Mail to Wexpro Co., PO Box 45003, Salt Lake City, UT 84145-0003 - Cert #7006 0100 0003 2413 6128
9/**/19	DPG	Notice & Request to Surface Commingle & Off-Lease Msmt	Application for SC & OLM - Consolidate Turk's Toast & Piñon CDP's	Sent Certified Mail to Redwolf Production Inc., PO Box 5382, Farmington, NM 87499-5382 - Cert #7006 0100 0003 2413 6135
9/**/19	DPG	Notice & Request to Surface Commingle & Off-Lease Msmt	Application for SC & OLM - Consolidate Turk's Toast & Piñon CDP's	Sent Certified Mail to Emery C & Melba N. Arnold, c/o Annette Randelmon, 2017 Sierra Ave, Aztec, NM 87410 - Cert #7006 0100 0003 2413 6142
9/**/19	DPG	Notice & Request to Surface Commingle & Off-Lease Msmt	Application for SC & OLM - Consolidate Turk's Toast & Piñon CDP's	Sent Certified Mail to Margaret Jane Benham, PO Box 2484, Durango, CO 81302-2484 - Cert #7006 0100 0003 2413 6159
9/**/19	DPG	Notice & Request to Surface Commingle & Off-Lease Msmt	Application for SC & OLM - Consolidate Turk's Toast & Piñon CDP's	Sent Certified Mail to Elinor Ruth Brown, 931 South 3rd Ave., Sterling, CO 80751 - Cert #7006 0100 0003 2413 6166
9/**/19	DPG	Notice & Request to Surface Commingle & Off-Lease Msmt	Application for SC & OLM - Consolidate Turk's Toast & Piñon CDP's	Sent Certified Mail to Elyse Ann Cullum c/o Tony S. Cullum, 14 E Dale Ave., Flagstaff, AZ 86001 - Cert #7006 0100 0003 2413 6173
9/**/19	DPG	Notice & Request to Surface Commingle & Off-Lease Msmt	Application for SC & OLM - Consolidate Turk's Toast & Piñon CDP's	Sent Certified Mail to Jeffrey Duncan, 2321 E. 15th Street, Farmington, NM 87401 - Cert #7006 0100 0003 2413 6180
9/**/19	DPG	Notice & Request to Surface Commingle & Off-Lease Msmt	Application for SC & OLM - Consolidate Turk's Toast & Piñon CDP's	Sent Certified Mail to Judy Fell Log Trust UTA 10/24/05, Judy Fell Trustee, 4 Road 3071, Aztec, NM 87410 - Cert #7006 0100 0003 2413 6197
9/**/19	DPG	Notice & Request to Surface Commingle & Off-Lease Msmt	Application for SC & OLM - Consolidate Turk's Toast & Piñon CDP's	Sent Certified Mail to Heather Frost, PO Box 1917, Aztec, NM 87410 - Cert #7006 0100 0003 2413 6203
9/**/19	DPG	Notice & Request to Surface Commingle & Off-Lease Msmt	Application for SC & OLM - Consolidate Turk's Toast & Piñon CDP's	Sent Certified Mail to Mike Fuller, 3163 Macareenas, Aztec, NM 87410 - Cert #7006 0100 0003 2413 6210
9/**/19	DPG	Notice & Request to Surface Commingle & Off-Lease Msmt	Application for SC & OLM - Consolidate Turk's Toast & Piñon CDP's	Sent Certified Mail to John L. Gardner, 713 N Adams Street, Glendale, CA 91206 - Cert #7006 0100 0003 2413 6227
9/**/19	DPG	Notice & Request to Surface Commingle & Off-Lease Msmt	Application for SC & OLM - Consolidate Turk's Toast & Piñon CDP's	Sent Certified Mail to Margaret Ann Gardner, 26934 Eastwood, Olmsted Twp, OH 44138 - Cert #7006 0100 0003 2413 6234
9/**/19	DPG	Notice & Request to Surface Commingle & Off-Lease Msmt	Application for SC & OLM - Consolidate Turk's Toast & Piñon CDP's	Sent Certified Mail to Lucille L. Greer Family Trust, 580 S Gilbert Road #301, Gilbert, AZ 85296 - Cert #7006 0100 0003 2413 6241
9/**/19	DPG	Notice & Request to Surface Commingle & Off-Lease Msmt	Application for SC & OLM - Consolidate Turk's Toast & Piñon CDP's	Sent Certified Mail to C.R. (Rod) Hancock, Co-Trustee, 5 Road 3071, Aztec, NM 87410 - Cert #7006 0100 0003 2413 5947
9/**/19	DPG	Notice & Request to Surface Commingle & Off-Lease Msmt	Application for SC & OLM - Consolidate Turk's Toast & Piñon CDP's	Sent Certified Mail to Sarah Mae Helman, 2102 McArthur Ave. Colorado Springs, CO 80909-1936 - Cert #7006 0100 0003 2413 5954
9/**/19	DPG	Notice & Request to Surface Commingle & Off-Lease Msmt	Application for SC & OLM - Consolidate Turk's Toast & Piñon CDP's	Sent Certified Mail to Alfred R. Kilby, 106 Athens Blvd., Madison, AL 35758 - Cert #7006 0100 0003 2413 5961
9/**/19	DPG	Notice & Request to Surface Commingle & Off-Lease Msmt	Application for SC & OLM - Consolidate Turk's Toast & Piñon CDP's	Sent Certified Mail to John C. Koogler, 121 Basil Lane, Brookland, TX 75931 - Cert #7006 0100 0003 2413 5978
9/**/19	DPG	Notice & Request to Surface Commingle & Off-Lease Msmt	Application for SC & OLM - Consolidate Turk's Toast & Piñon CDP's	Sent Certified Mail to William C. Koogler, 7675 W. Amber Ridge Way, Tucson, AZ 85743 - Cert #7006 0100 0003 2413 5985
9/**/19	DPG	Notice & Request to Surface Commingle & Off-Lease Msmt	Application for SC & OLM - Consolidate Turk's Toast & Piñon CDP's	Sent Certified Mail to Wray A. Landreth, 8538 Marlon Dr., Frisco, TX 75034 - Cert #7006 0100 0003 2413 5992
9/**/19	DPG	Notice & Request to Surface Commingle & Off-Lease Msmt	Application for SC & OLM - Consolidate Turk's Toast & Piñon CDP's	Sent Certified Mail to Annette Lehigh, 3434 S. Pierce Street, Lakewood, CO 80227-5513 - Cert #7006 0100 0003 2413 6005
9/**/19	DPG	Notice & Request to Surface Commingle & Off-Lease Msmt	Application for SC & OLM - Consolidate Turk's Toast & Piñon CDP's	Sent Certified Mail to David H. Lesser, Tenants in Common, 2616 Cathedral Ave., Washington, DC 20008 - Cert #7006 0100 0003 2413 6012
9/**/19	DPG	Notice & Request to Surface Commingle & Off-Lease Msmt	Application for SC & OLM - Consolidate Turk's Toast & Piñon CDP's	Sent Certified Mail to Matthew Lesser, Tenants in Common, 2616 Cathedral Ave., Washington, DC 20008 - Cert #7006 0100 0003 2413 6029
9/**/19	DPG	Notice & Request to Surface Commingle & Off-Lease Msmt	Application for SC & OLM - Consolidate Turk's Toast & Piñon CDP's	Sent Certified Mail to Mildred C & Jim Maitlen, PO Box 365, Waterflow, NM 87421-0365 - Cert #7006 0100 0003 2413 6036
9/**/19	DPG	Notice & Request to Surface Commingle & Off-Lease Msmt	Application for SC & OLM - Consolidate Turk's Toast & Piñon CDP's	Sent Certified Mail to James R. McKinney, 104 Wood Ave., Salida, CO 81201 - Cert #7006 0100 0003 2413 6043
9/**/19	DPG	Notice & Request to Surface Commingle & Off-Lease Msmt	Application for SC & OLM - Consolidate Turk's Toast & Piñon CDP's	Sent Certified Mail to Owen L. McKinney, 60 Aberdeen Bluff, Pueblo, CO 81004 - Cert #7006 0100 0003 2413 6050
9/**/19	DPG	Notice & Request to Surface Commingle & Off-Lease Msmt	Application for SC & OLM - Consolidate Turk's Toast & Piñon CDP's	Sent Certified Mail to Patricia K. Norton, 1009 S. Cedar St., Cortez, CO 81321 - Cert #7006 0100 0003 2413 6067
9/**/19	DPG	Notice & Request to Surface Commingle & Off-Lease Msmt	Application for SC & OLM - Consolidate Turk's Toast & Piñon CDP's	Sent Certified Mail to Louis E. & Judith D. Norton, 1420 CR 526, Bayfield, CO 81122 - Cert #7006 0100 0003 2413 6074
9/**/19	DPG	Notice & Request to Surface Commingle & Off-Lease Msmt	Application for SC & OLM - Consolidate Turk's Toast & Piñon CDP's	Sent Certified Mail to Nancy D. Pitters, 2903 Chadwick Cr., Boynton Beach, FL 33456 - Cert #7006 0100 0003 2413 6081
9/**/19	DPG	Notice & Request to Surface Commingle & Off-Lease Msmt	Application for SC & OLM - Consolidate Turk's Toast & Piñon CDP's	Sent Certified Mail to James C. & Pansey L. Sheek, 11705 Road 44, Mancos, CO 81328-9209 - Cert #7006 0100 0003 2413 6098
9/**/19	DPG	Notice & Request to Surface Commingle & Off-Lease Msmt	Application for SC & OLM - Consolidate Turk's Toast & Piñon CDP's	Sent Certified Mail to Harry Smouse, CR 6271 #7, Fruitland, NM 87416 - Cert #7006 0100 0003 2413 6104
9/**/19	DPG	Notice & Request to Surface Commingle & Off-Lease Msmt	Application for SC & OLM - Consolidate Turk's Toast & Piñon CDP's	Sent Certified Mail to Marie Francis Smouse, PO Box 93, Fruitland, NM 87416 - Cert #7006 0100 0003 2413 6265
9/**/19	DPG	Notice & Request to Surface Commingle & Off-Lease Msmt	Application for SC & OLM - Consolidate Turk's Toast & Piñon CDP's	Sent Certified Mail to Samuel T. & Fran Smouse, PO Box 93, Fruitland, NM 87416 - Cert #7006 0100 0003 2413 6272
9/**/19	DPG	Notice & Request to Surface Commingle & Off-Lease Msmt	Application for SC & OLM - Consolidate Turk's Toast & Piñon CDP's	Sent Certified Mail to St. Paul's English Lutheran, 130 South Walnut, Bucyrus, OH 44820 - Cert #7006 0100 0003 2413 6289
9/**/19	DPG	Notice & Request to Surface Commingle & Off-Lease Msmt	Application for SC & OLM - Consolidate Turk's Toast & Piñon CDP's	Sent Certified Mail to Glenn C. Strain, 310 Albrighton Way, Monck's Corner, SC 29461 - Cert #7006 0100 0003 2413 6296
9/**/19	DPG	Notice & Request to Surface Commingle & Off-Lease Msmt	Application for SC & OLM - Consolidate Turk's Toast & Piñon CDP's	Sent Certified Mail to Amanda Mae Taloya, 1304 N. Fairview Ave., Farmington, NM 87401 - Cert #7006 0100 0003 2413 6302
9/**/19	DPG	Notice & Request to Surface Commingle & Off-Lease Msmt	Application for SC & OLM - Consolidate Turk's Toast & Piñon CDP's	Sent Certified Mail to Dawn Waldron, County Road 6310 #15A, Kirtland, NM 87417 - Cert #7006 0100 0003 2413 6319
9/**/19	DPG	Notice & Request to Surface Commingle & Off-Lease Msmt	Application for SC & OLM - Consolidate Turk's Toast & Piñon CDP's	Sent Certified Mail to Revas Wells, 46 Calle Esperanza, Tijeras, NM 87059 - Cert #7006 0100 0003 2413 6326
9/**/19	DPG	Notice & Request to Surface Commingle & Off-Lease Msmt	Application for SC & OLM - Consolidate Turk's Toast & Piñon CDP's	Sent Certified Mail to AFI Royalty LLC, PO Box 794548, Dallas, TX 75379-4548 - Cert #7006 0100 0003 2413 6333
9/**/19	DPG	Notice & Request to Surface Commingle & Off-Lease Msmt	Application for SC & OLM - Consolidate Turk's Toast & Piñon CDP's	Sent Certified Mail to Allcorgo Resources Co., 15899 W. Ellsworth Drive, Golden, CO 80401 - Cert #7006 0100 0003 2413 6340
9/**/19	DPG	Notice & Request to Surface Commingle & Off-Lease Msmt	Application for SC & OLM - Consolidate Turk's Toast & Piñon CDP's	Sent Certified Mail to Emery C & Melba N. Arnold, c/o Annette Randelmon, 2107 Sierra Ave, Aztec, NM 87410 - Cert #7006 0100 0003 2413 6357
9/**/19	DPG	Notice & Request to Surface Commingle & Off-Lease Msmt	Application for SC & OLM - Consolidate Turk's Toast & Piñon CDP's	Sent Certified Mail to James Atkins, 9055 Maple Glen Drive, Dallas, TX 75231 - Cert #7006 0100 0003 2413 6364
9/**/19	DPG	Notice & Request to Surface Commingle & Off-Lease Msmt	Application for SC & OLM - Consolidate Turk's Toast & Piñon CDP's	Sent Certified Mail to John W. Barringer, 2703 Abbott Martin Rd., Nashville, TN 37215 - Cert #7006 0100 0003 2413 6371
9/**/19	DPG	Notice & Request to Surface Commingle & Off-Lease Msmt	Application for SC & OLM - Consolidate Turk's Toast & Piñon CDP's	Sent Certified Mail to Lewis T. Barringer, 2422 Windrow Drive, Princeton, NJ 08540 - Cert #7006 0100 0003 2413 6388
9/**/19	DPG	Notice & Request to Surface Commingle & Off-Lease Msmt	Application for SC & OLM - Consolidate Turk's Toast & Piñon CDP's	Sent Certified Mail to BP Anoco, 2906 C Road 307, Durango, CO 81303 - Cert #7006 0100 0003 2413 6395
9/**/19	DPG	Notice & Request to Surface Commingle & Off-Lease Msmt	Application for SC & OLM - Consolidate Turk's Toast & Piñon CDP's	Sent Certified Mail to Gerald Cabanette, Joanne E. Barry, Daniel S. Cabanette, Gerald Cabanette, agents, 3637 Elder Mountain Rd., Concord, VT 05634 - Cert #7006 0100 0003 2413 6401
9/**/19	DPG	Notice & Request to Surface Commingle & Off-Lease Msmt	Application for SC & OLM - Consolidate Turk's Toast & Piñon CDP's	Sent Certified Mail to Ruth Ann Jeffers Calvert, PO Box 65, Artesia, NM 88211-0065 - Cert #7006 0100 0003 2413 6418
9/**/19	DPG	Notice & Request to Surface Commingle & Off-Lease Msmt	Application for SC & OLM - Consolidate Turk's Toast & Piñon CDP's	Sent Certified Mail to John F. Carpenter, PO Box 999, Sour Lake, TX 77659 - Cert #7006 0100 0003 2413 6425
9/**/19	DPG	Notice & Request to Surface Commingle & Off-Lease Msmt	Application for SC & OLM - Consolidate Turk's Toast & Piñon CDP's	Sent Certified Mail to Christian Relief Services Inc., 2550 Huntington Ave., Ste 200, Alexandria, VA 22303-1499 - Cert #7006 0100 0003 2413 6432
9/**/19	DPG	Notice & Request to Surface Commingle & Off-Lease Msmt	Application for SC & OLM - Consolidate Turk's Toast & Piñon CDP's	Sent Certified Mail to Diana H. & Ronald D. Cook II Tenants, 2330 E Ellendale Ave., Dallas, OR 97338 - Cert #7006 0100 0003 2413 6449
9/**/19	DPG	Notice & Request to Surface Commingle & Off-Lease Msmt	Application for SC & OLM - Consolidate Turk's Toast & Piñon CDP's	Sent Certified Mail to F.O. & Mary O. Crane Living Trust, 5203 Largo Street, Farmington, NM 87401 - Cert #7006 0100 0003 2413 6456
9/**/19	DPG	Notice & Request to Surface Commingle & Off-Lease Msmt	Application for SC & OLM - Consolidate Turk's Toast & Piñon CDP's	Sent Certified Mail to Kathleen Dennett, 4771 Bramble Berry, St. Louis, MO 63129 - Cert #7006 0100 0003 2413 6463
9/**/19	DPG	Notice & Request to Surface Commingle & Off-Lease Msmt	Application for SC & OLM - Consolidate Turk's Toast & Piñon CDP's	Sent Certified Mail to Enduring Resources, 200 Energy Court, Farmington, NM 87402 - Cert #7006 0100 0003 2413 6470
9/**/19	DPG	Notice & Request to Surface Commingle & Off-Lease Msmt	Application for SC & OLM - Consolidate Turk's Toast & Piñon CDP's	Sent Certified Mail to Engren Resources Corp., 605 Richard Arrington Blvd. North, Birmingham, AL 35203-2707 - Cert #7006 0100 0003 2413 6487
9/**/19	DPG	Notice & Request to Surface Commingle & Off-Lease Msmt	Application for SC & OLM - Consolidate Turk's Toast & Piñon CDP's	Sent Certified Mail to Exxon Mobil Production Co., PO Box 4697, Houston, TX 77210-4697 - Cert #7006 0100 0003 2413 6494
9/**/19	DPG	Notice & Request to Surface Commingle & Off-Lease Msmt	Application for SC & OLM - Consolidate Turk's Toast & Piñon CDP's	Sent Certified Mail to Fell Living Trust, Marie A. Fell, 6096 Upland Terrace W., Seattle, WA 98118 - Cert #7006 0100 0003 2413 6500
9/**/19	DPG	Notice & Request to Surface Commingle & Off-Lease Msmt	Application for SC & OLM - Consolidate Turk's Toast & Piñon CDP's	Sent Certified Mail to Virginia Gass, c/o Sherman, 1113 The Crossing Road, O'Fallon, MO 63366-4455 - Cert #7006 0100 0003 2413 6517
9/**/19	DPG	Notice & Request to Surface Commingle & Off-Lease Msmt	Application for SC & OLM - Consolidate Turk's Toast & Piñon CDP's	Sent Certified Mail to Barbara Gibson, PO Box 9038, Midland, TX 79708 - Cert #7006 0100 0003 2413 6524
9/**/19	DPG	Notice & Request to Surface Commingle & Off-Lease Msmt	Application for SC & OLM - Consolidate Turk's Toast & Piñon CDP's	Sent Certified Mail to Lillian Gibson FBO Pamela S. Angell, PO Box 8375, Savannah, GA 31412-8375 - Cert #7006 0100 0003 2413 6531
9/**/19	DPG	Notice & Request to Surface Commingle & Off-Lease Msmt	Application for SC & OLM - Consolidate Turk's Toast & Piñon CDP's	Sent Certified Mail to Lillian Gibson FBO Thomas P. Sharpley, Jr., PO Box 8375, Savannah, GA 31412-8375 - Cert #7006 0100 0003 2413 6548
9/**/19	DPG	Notice & Request to Surface Commingle & Off-Lease Msmt	Application for SC & OLM - Consolidate Turk's Toast & Piñon CDP's	Sent Certified Mail to Lillian Gibson FBO Wallace P. Sharpley, PO Box 8375, Savannah, GA 31412-8375 - Cert #7006 0100 0003 2413 6555
9/**/19	DPG	Notice & Request to Surface Commingle & Off-Lease Msmt	Application for SC & OLM - Consolidate Turk's Toast & Piñon CDP's	Sent Certified Mail to Robert J. Gronstal, PO Box 487, Treynor, IA 51575 - Cert #7006 0100 0003 2413 6562
9/**/19	DPG	Notice & Request to Surface Commingle & Off-Lease Msmt	Application for SC & OLM - Consolidate Turk's Toast & Piñon CDP's	Sent Certified Mail to Gene Grubbs III, Trustee of the Gene Grubbs III Trust, PO Box 12405, Salem, VA 24153-1245 - Cert #7006 0100 0003 2413 6579
9/**/19	DPG	Notice & Request to Surface Commingle & Off-Lease Msmt	Application for SC & OLM - Consolidate Turk's Toast & Piñon CDP's	Sent Certified Mail to Celeste C. Grynberg, 3600 Yosemite St., Suite 900, Denver, CO 80237 - Cert #7006 0100 0003 2413 6586

9/**/19	DPC	Notice & Request to Surface Commingle & Off-Lease Msmt	Application for SC & OLM - Consolidate Turk's Toast & Pifion CDP's	Sent Certified Mail to Mary C. Hagood Royalty Trust, Patricia Hagood, Trustee, PO Box 8078, LaVerne, CA 91750-8078 - Cert #7006 0100 0003 2413 6593
9/**/19	DPC	Notice & Request to Surface Commingle & Off-Lease Msmt	Application for SC & OLM - Consolidate Turk's Toast & Pifion CDP's	Sent Certified Mail to Hilcorp San Juan LP, 382 Road 3100, Aztec, NM 87410 - Cert #7006 0100 0003 2413 6609
9/**/19	DPC	Notice & Request to Surface Commingle & Off-Lease Msmt	Application for SC & OLM - Consolidate Turk's Toast & Pifion CDP's	Sent Certified Mail to Lisa K. Hood, 8628 Monte Vista Ave., Niwot, CO 80503 - Cert #7006 0100 0003 2413 6616
9/**/19	DPC	Notice & Request to Surface Commingle & Off-Lease Msmt	Application for SC & OLM - Consolidate Turk's Toast & Pifion CDP's	Sent Certified Mail to Robin J. Hood, Box 636, Liberal, KS 67905 - Cert #7006 0100 0003 2413 6623
9/**/19	DPC	Notice & Request to Surface Commingle & Off-Lease Msmt	Application for SC & OLM - Consolidate Turk's Toast & Pifion CDP's	Sent Certified Mail to Jmt L. & Mary Lou Jacobs Using Trust UTA 116797, 755 W. Veneta Highlands Dr #106, Oro Valley, AZ 85755 - Cert #7006 0100 0003 2413 6630
9/**/19	DPC	Notice & Request to Surface Commingle & Off-Lease Msmt	Application for SC & OLM - Consolidate Turk's Toast & Pifion CDP's	Sent Certified Mail to John W. Gates LLC, 706 West Grand Ave., Artesia, NM 88210 - Cert #7006 0100 0003 2413 6647
9/**/19	DPC	Notice & Request to Surface Commingle & Off-Lease Msmt	Application for SC & OLM - Consolidate Turk's Toast & Pifion CDP's	Sent Certified Mail to George E. Johnson, PO Box 1473, Artesia, NM 88211-1473 - Cert #7006 0100 0003 2413 6654
9/**/19	DPC	Notice & Request to Surface Commingle & Off-Lease Msmt	Application for SC & OLM - Consolidate Turk's Toast & Pifion CDP's	Sent Certified Mail to Jill Kenny, 2518 Wembley Drive, St. Louis, MO 63125-3617 - Cert #7006 0100 0003 2413 6661
9/**/19	DPC	Notice & Request to Surface Commingle & Off-Lease Msmt	Application for SC & OLM - Consolidate Turk's Toast & Pifion CDP's	Sent Certified Mail to Joseph Kenny, 5220 Pinedale Court, St. Louis, MO 63129 - Cert #7006 0100 0003 2413 6678
9/**/19	DPC	Notice & Request to Surface Commingle & Off-Lease Msmt	Application for SC & OLM - Consolidate Turk's Toast & Pifion CDP's	Sent Certified Mail to Michael Kenny, 7700 New Hampshire, St. Louis, MO 63129 - Cert #7006 0100 0003 2413 6685
9/**/19	DPC	Notice & Request to Surface Commingle & Off-Lease Msmt	Application for SC & OLM - Consolidate Turk's Toast & Pifion CDP's	Sent Certified Mail to Patricia Lanasa, 106 W. Pottle, St. Louis, MO 63129 - Cert #7006 0100 0003 2413 6692
9/**/19	DPC	Notice & Request to Surface Commingle & Off-Lease Msmt	Application for SC & OLM - Consolidate Turk's Toast & Pifion CDP's	Sent Certified Mail to Leland Price Inc., 1511 Northgate Place, Artesia, NM 88210 - Cert #7006 0100 0003 2413 6708
9/**/19	DPC	Notice & Request to Surface Commingle & Off-Lease Msmt	Application for SC & OLM - Consolidate Turk's Toast & Pifion CDP's	Sent Certified Mail to Lon V Smith Foundation, 9440 Santa Monica Blvd, Suite 300, Beverly Hills, CA 90210 - Cert #7006 0100 0003 2413 6715
9/**/19	DPC	Notice & Request to Surface Commingle & Off-Lease Msmt	Application for SC & OLM - Consolidate Turk's Toast & Pifion CDP's	Sent Certified Mail to Marshall & Winston Inc., PO Box 50880, Midland, TX 79710-0880 - Cert #7006 0100 0003 2413 6722
9/**/19	DPC	Notice & Request to Surface Commingle & Off-Lease Msmt	Application for SC & OLM - Consolidate Turk's Toast & Pifion CDP's	Sent Certified Mail to Mitchell White LLC, c/o Kathryn & Burton Mitchell, 9038 Ole Tome Morris Circle, Highlands Ranch, CO 80129 - Cert #7006 0100 0003 2413 6739
9/**/19	DPC	Notice & Request to Surface Commingle & Off-Lease Msmt	Application for SC & OLM - Consolidate Turk's Toast & Pifion CDP's	Sent Certified Mail to Moon Royalty LLC, PO Box 720070, Oklahoma City, OK 73172-0070 - Cert #7006 0100 0003 2413 6746
9/**/19	DPC	Notice & Request to Surface Commingle & Off-Lease Msmt	Application for SC & OLM - Consolidate Turk's Toast & Pifion CDP's	Sent Certified Mail to RK O'Connell Revocable Trust, RK & sue O'Connell Co-Trustees, PO Box 2003, Casper, WY 82602 - Cert #7006 0100 0003 2413 6753
9/**/19	DPC	Notice & Request to Surface Commingle & Off-Lease Msmt	Application for SC & OLM - Consolidate Turk's Toast & Pifion CDP's	Sent Certified Mail to Shirley Oelschig, 12 Sandy Point Road, Savannah, GA 31404 - Cert #7006 0100 0003 2413 6760
9/**/19	DPC	Notice & Request to Surface Commingle & Off-Lease Msmt	Application for SC & OLM - Consolidate Turk's Toast & Pifion CDP's	Sent Certified Mail to George H & Shirley Oelschig, 12 Sandy Point Road, Savannah, GA 31404 - Cert #7006 0100 0003 2413 6760
9/**/19	DPC	Notice & Request to Surface Commingle & Off-Lease Msmt	Application for SC & OLM - Consolidate Turk's Toast & Pifion CDP's	Sent Certified Mail to Daniel K Parker, 2202 W Ray Ave, Artesia, NM 88210-3007 - Cert #7006 0100 0003 2413 6777
9/**/19	DPC	Notice & Request to Surface Commingle & Off-Lease Msmt	Application for SC & OLM - Consolidate Turk's Toast & Pifion CDP's	Sent Certified Mail to Lerald L Parker, 14 Forest View Rd, Rose Valley, PA 19086 - Cert #7006 0100 0003 2413 6784
9/**/19	DPC	Notice & Request to Surface Commingle & Off-Lease Msmt	Application for SC & OLM - Consolidate Turk's Toast & Pifion CDP's	Sent Certified Mail to Michael D Parker, PO Box 1345, Artesia, NM 88211-1345 - Cert #7006 0100 0003 2413 6791
9/**/19	DPC	Notice & Request to Surface Commingle & Off-Lease Msmt	Application for SC & OLM - Consolidate Turk's Toast & Pifion CDP's	Sent Certified Mail to RE Puckett, 5460 South Quebec St, Suite 250, Greenwood Village, CO 80111 - Cert #7006 0100 0003 2413 6807
9/**/19	DPC	Notice & Request to Surface Commingle & Off-Lease Msmt	Application for SC & OLM - Consolidate Turk's Toast & Pifion CDP's	Sent Certified Mail to QEP Energy Co, 1050 17th Street, Suite 500, Denver, CO 80265 - Cert #7006 0100 0003 2413 6821
9/**/19	DPC	Notice & Request to Surface Commingle & Off-Lease Msmt	Application for SC & OLM - Consolidate Turk's Toast & Pifion CDP's	Sent Certified Mail to Southern Sky Investments Inc., PO Box 2167, Roswell, NM 88201 - Cert #7006 0100 0003 2413 6838
9/**/19	DPC	Notice & Request to Surface Commingle & Off-Lease Msmt	Application for SC & OLM - Consolidate Turk's Toast & Pifion CDP's	Sent Certified Mail to Mary Nan Spear Revocable Trust, 174 Timber Creek Road, Hendersonville, NC 28739 - Cert #7006 0100 0003 2413 6845
9/**/19	DPC	Notice & Request to Surface Commingle & Off-Lease Msmt	Application for SC & OLM - Consolidate Turk's Toast & Pifion CDP's	Sent Certified Mail to Vance Partnership, 147 Winch Hill Rd., Swanzey, NH 03446 - Cert #7006 0100 0003 2413 6852
9/**/19	DPC	Notice & Request to Surface Commingle & Off-Lease Msmt	Application for SC & OLM - Consolidate Turk's Toast & Pifion CDP's	Sent Certified Mail to Madonna I Walker, PO Box 112, Eunice, NM 88231 - Cert #7006 0100 0003 2413 6869
9/**/19	DPC	Notice & Request to Surface Commingle & Off-Lease Msmt	Application for SC & OLM - Consolidate Turk's Toast & Pifion CDP's	Sent Certified Mail to White Hawk Royalty LLC, 1499 Blake St, Suite 41, Denver, CO 80202 - Cert #7006 0100 0003 2413 6876
9/**/19	DPC	Notice & Request to Surface Commingle & Off-Lease Msmt	Application for SC & OLM - Consolidate Turk's Toast & Pifion CDP's	Sent Certified Mail to Jackie D. Willis, PO Box 367, Snyder, OK 73566 - Cert #7006 0100 0003 2413 6883
9/**/19	DPC	Notice & Request to Surface Commingle & Off-Lease Msmt	Application for SC & OLM - Consolidate Turk's Toast & Pifion CDP's	Sent Certified Mail to Carol Winkel, 3300 North A Street, Building 2, Suite 208, Midland, TX 79705 - Cert #7006 0100 0003 2413 6890
9/**/19	DPC	Notice & Request to Surface Commingle & Off-Lease Msmt	Application for SC & OLM - Consolidate Turk's Toast & Pifion CDP's	Sent Certified Mail to XTO Energy Inc, PO Box 730586, Dallas, TX 75373 - Cert #7006 0100 0003 2413 6906