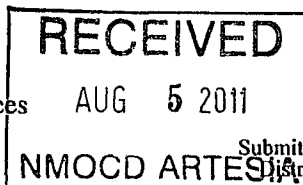


District I
1625 N. French Dr., Hobbs, NM 88240
District II
811 S. First St., Artesia, NM 88210
District III
1000 Rio Brazos Road, Aztec, NM 87410
District IV
1220 S. St. Francis Dr., Santa Fe, NM 87505

State of New Mexico
Energy Minerals and Natural Resources
Oil Conservation Division
1220 South St. Francis Dr.
Santa Fe, NM 87505



Form C-141
Revised August 1, 2011
Submit 2 Copies to appropriate District Office in accordance with Rule 116 on back side of form

Release Notification and Corrective Action

NMLB1122937050

OPERATOR

☒ Initial Report ☐ Final Report

Name of Company	Apache Corporation	873	Contact	Natalie Gladden
Address	PO Box 1849, Eunice NM		Telephone No.	575-390-4186
Facility Name	D State #49 Bty (near #59 well)		Facility Type	Production Battery

Surface Owner	State of NM	Mineral Owner	State of NM	Lease No.	30-015-38470
---------------	-------------	---------------	-------------	-----------	--------------

LOCATION OF RELEASE

Unit Letter	Section	Township	Range	Feet from the	North/South Line	Feet from the	East/West Line	County
P	26	17S	28E	290	FSL	175	FEL	Eddy

Latitude _____ Longitude _____

NATURE OF RELEASE


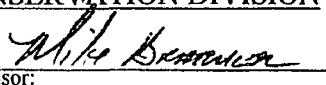
Type of Release	Produced Water	Volume of Release	45	Volume Recovered	30
Source of Release	Fiberglass line	Date and Hour of Occurrence	08/04/11 830am	Date and Hour of Discovery	same
Was Immediate Notice Given?	<input type="checkbox"/> Yes <input checked="" type="checkbox"/> No <input type="checkbox"/> Not Required	If YES, To Whom?			
By Whom?	Date and Hour				
Was a Watercourse Reached?	<input type="checkbox"/> Yes <input type="checkbox"/> No	If YES, Volume Impacting the Watercourse.			

If a Watercourse was Impacted, Describe Fully.*

Describe Cause of Problem and Remedial Action Taken.*
A buried fiberglass line busted inside the junction box. Line has been repaired and remediation has begun.

Describe Area Affected and Cleanup Action Taken.*
Recently we drilled near this facility at the C49 SWD and found no ground water. Therefore it is safe to say that it does not exist. 17000 sq ft of land has been disturbed along a pipeline right-of way. NMOCD guidelines will be followed to close.

I hereby certify that the information given above is true and complete to the best of my knowledge and understand that pursuant to NMOCD rules and regulations all operators are required to report and/or file certain release notifications and perform corrective actions for releases which may endanger public health or the environment. The acceptance of a C-141 report by the NMOCD marked as "Final Report" does not relieve the operator of liability should their operations have failed to adequately investigate and remediate contamination that pose a threat to ground water, surface water, human health or the environment. In addition, NMOCD acceptance of a C-141 report does not relieve the operator of responsibility for compliance with any other federal, state, or local laws and/or regulations.

Signature: 	OIL CONSERVATION DIVISION	
Printed Name: Natalie Gladden	Signed By  Approved by District Supervisor:	
Title: EHS Environmental Tech	Approval Date: AUG 17 2011	Expiration Date:
E-mail Address: natalie.gladden@apachecorp.com	Conditions of Approval:	Attached <input type="checkbox"/>
Date: 08/05/11 Phone: 575-390-4186		

* Attach Additional Sheets If Necessary

Remediation per OCD Rules & Guidelines. **SUBMIT REMEDIATION PROPOSAL NOT LATER THAN:**

9/17/2011

2RP-856

Bratcher, Mike, EMNRD

From: Gladden, Natalie [Natalie.Gladden@apachecorp.com]
Sent: Friday, August 05, 2011 1:48 PM
To: Bratcher, Mike, EMNRD
Cc: Dade, Randy, EMNRD
Subject: D State #49
Attachments: 20110805144138809.pdf

Mike,

Attached you will find the C141 on the D State 49 Battery release from yesterday. 45bbbls was released and 30bbbls was recovered due to a buried fiberglass line that ruptured. 17000 sq ft of surface land was contaminated due to the spill running down a pipeline right of way. The highest surface samples was 7000-ppm chlorides. We have drilled for water depth at the C49 SWD, where this line runs too in the past and found no ground water. That being said Apache Corporation would like to excavate the saturated soil on the pipeline right of way and if samples are good, we would like to backfill. Since there is no water do you want me to clean to 1000-ppm or 250-ppm.

Thanks,

Natalie Gladden
Apache Corporation
EHS Environmental Tech
New Mexico District
Cell: 575-390-4186
Office: 575-394-1503 x 1258
Fax: 575-394-2425
Email: natalie.gladden@apachecorp.com

-----Original Message-----

From: ricoh.service@apachecorp.com [<mailto:ricoh.service@apachecorp.com>]
Sent: Friday, August 05, 2011 1:42 PM
To: Gladden, Natalie
Subject:

This E-mail was sent from "mideunr33511" (Aficio MP 3351).

Scan Date: 08.05.2011 14:41:38 (-0400)
Queries to: ricoh.service@apachecorp.com