

NSL Initial Application

Received: 07/15/20

P.O No. O3FDU-200715-NSL000

RECEIVED: 07/15/20	REVIEWER: LRL	TYPE: NSL	APP NO: pLEL2019835628
--------------------	---------------	-----------	------------------------

ABOVE THIS TABLE FOR OCD DIVISION USE ONLY

NEW MEXICO OIL CONSERVATION DIVISION
 - Geological & Engineering Bureau -
 1220 South St. Francis Drive, Santa Fe, NM 87505

**ADMINISTRATIVE APPLICATION CHECKLIST**

THIS CHECKLIST IS MANDATORY FOR ALL ADMINISTRATIVE APPLICATIONS FOR EXCEPTIONS TO DIVISION RULES AND
 REGULATIONS WHICH REQUIRE PROCESSING AT THE DIVISION LEVEL IN SANTA FE

Applicant: COG Operating LLC **OGRID Number:** 229137
Well Name: Myox 30 State Com #702H **API:** 30-015-47092
Pool: Purple Sage; Wolfcamp **Pool Code:** 98220

**SUBMIT ACCURATE AND COMPLETE INFORMATION REQUIRED TO PROCESS THE TYPE OF APPLICATION
 INDICATED BELOW**

1) TYPE OF APPLICATION: Check those which apply for [A]

A. Location – Spacing Unit – Simultaneous Dedication

☒ NSL ☐ NSP (PROJECT AREA) ☐ NSP (PRORATION UNIT) ☐ SD

B. Check one only for [I] or [II]

[I] Commingling – Storage – Measurement

☐ DHC ☐ CTB ☐ PLC ☐ PC ☐ OLS ☐ OLM

[II] Injection – Disposal – Pressure Increase – Enhanced Oil Recovery

☐ WFX ☐ PMX ☐ SWD ☐ IPI ☐ EOR ☐ PPR
2) NOTIFICATION REQUIRED TO: Check those which apply.

- A. ☐ Offset operators or lease holders
 B. ☒ Royalty, overriding royalty owners, revenue owners
 C. ☐ Application requires published notice
 D. ☐ Notification and/or concurrent approval by SLO
 E. ☐ Notification and/or concurrent approval by BLM
 F. ☐ Surface owner
 G. ☒ For all of the above, proof of notification or publication is attached, and/or,
 H. ☐ No notice required

FOR OCD ONLY

- ☐ Notice Complete
☐ Application Content Complete

- 3) CERTIFICATION:** I hereby certify that the information submitted with this application for administrative approval is **accurate** and **complete** to the best of my knowledge. I also understand that **no action** will be taken on this application until the required information and notifications are submitted to the Division.

Note: Statement must be completed by an individual with managerial and/or supervisory capacity.

Robyn Russell

Print or Type Name

Signature

7/15/2020

Date

(432) 685-4385

Phone Number

Russell@concho.com

e-mail Address



July 15, 2020

New Mexico Oil Conservation Division
1220 S. St. Francis Drive
Santa Fe, NM 87505

RE: **Myox 30 State Com #702H NSL**

To Whom It May Concern,

COG Operating LLC respectfully requests approval of a non-standard project area for the following wells:

Myox 30 State Com #702H – API #30-015-47092

SHL: 400 FSL 1326 FEL, UL P, Sec 18, T25S, R28E

FTP: 10 FNL 1326 FEL, UL A, Sec 19, T25S, R28E

LTP: 330 FSL 1326 FEL, UL P, Sec 30, T25S, R28E

BHL: 200 FSL 1326 FEL, UL P, Sec 30, T25S, R28E

TVD: 19,623'

The granting of this NSL will optimize the completed lateral length of this wellbore, reducing waste while protecting correlative rights, and improving well economics and increasing revenue to the State of New Mexico.

COG Operating LLC is the Operator in Section 18, T25S, R28E. Oxy USA Inc and EOG Resources, as working interest owners of this leasehold in Section 18, have been sent notification via certified mail. A copy of said mail has been attached to this application.

Please contact me should you have any questions.

Sincerely,

Robyn Russell
Sr. Regulatory Analyst
COG Operating LLC
(432) 685-4385
Rrussell@concho.com

District I

1625 N. French Dr., Hobbs, NM 88240
Phone: (575) 393-6161 Fax: (575) 393-0720

District II

811 S. First St., Artesia, NM 88210
Phone: (575) 748-1283 Fax: (575) 334-6170

District III

1000 Rio Brazos Road, Aztec, NM 87410
Phone: (505) 334-6178 Fax: (505) 334-6170

District IV

1220 S. St. Francis Dr., Santa Fe, NM 87505
Phone: (505) 476-3460 Fax: (505) 476-3462

State of New Mexico
Energy, Minerals & Natural Resources Department
OIL CONSERVATION DIVISION
1220 South St. Francis Dr.
Santa Fe, NM 87505

Form C-102

Revised August 1, 2011

Submit one copy to appropriate

District Office

☐ AMENDED REPORT

WELL LOCATION AND ACREAGE DEDICATION PLAT

1 API Number 30-015-47092	2 Pool Code 98220	3 Pool Name Purple Sage; Wolfcamp
4 Property Code 40178	5 Property Name MYOX 30 STATE COM	6 Well Number 702H
7 OGRID No. 229137	8 Operator Name COG OPERATING LLC	9 Elevation 3029'

" Surface Location

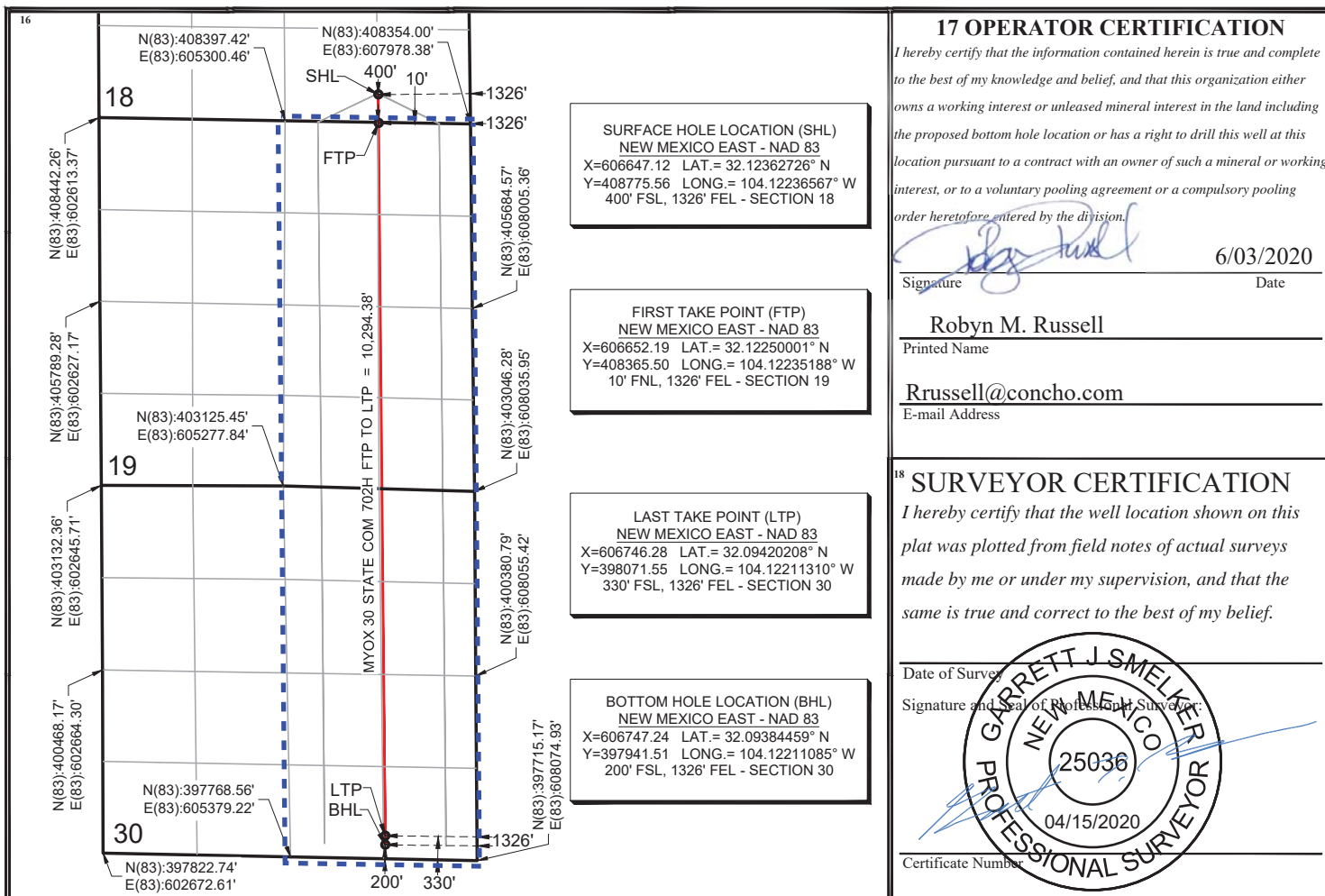
UL or lot no.	Section	Township	Range	Lot Idn	Feet from the	North/South line	Feet from the	East/West line	County
P	18	25-S	28-E		400'	SOUTH	1326'	EAST	EDDY

" Bottom Hole Location If Different From Surface

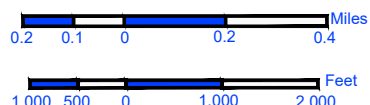
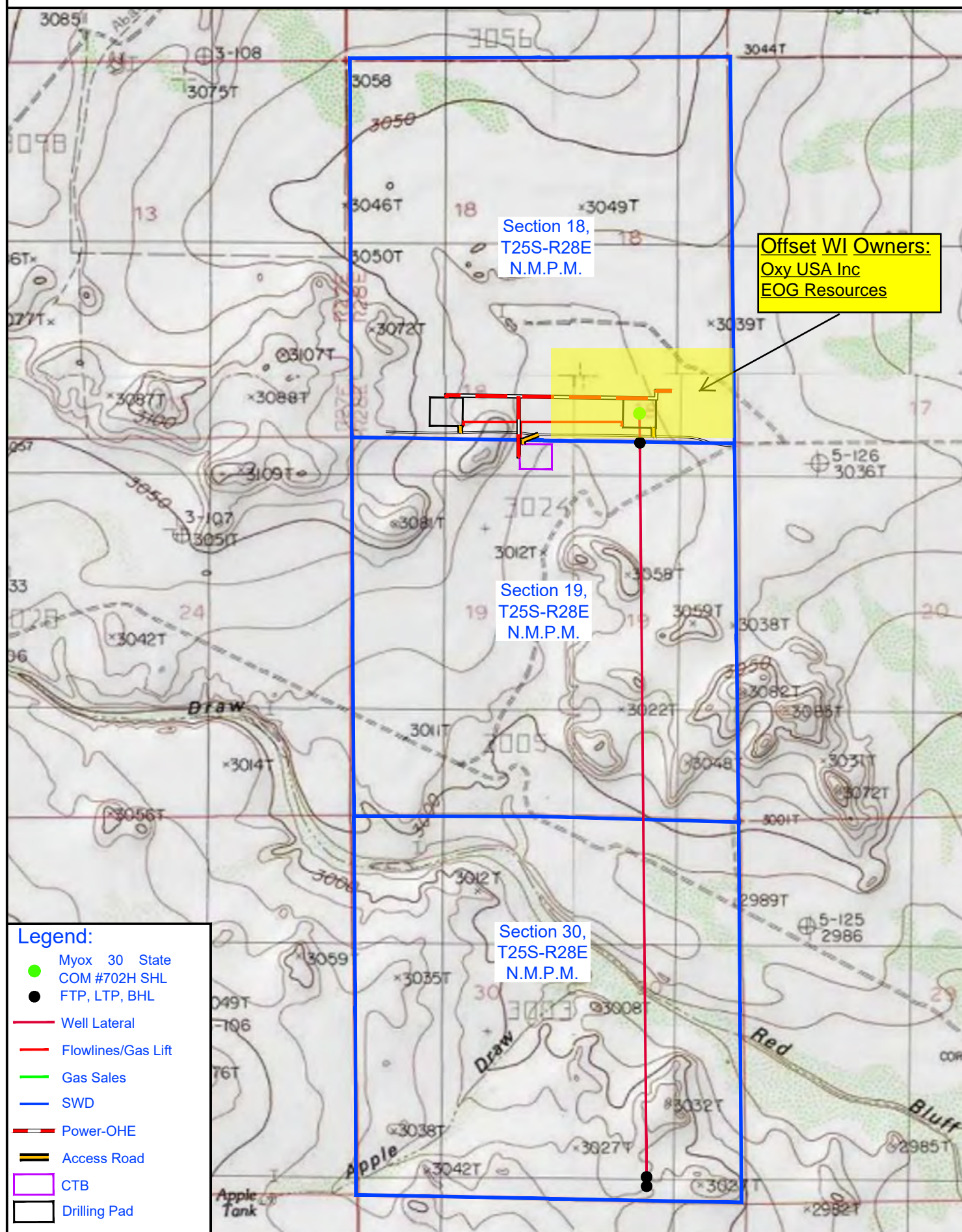
UL or lot no.	Section	Township	Range	Lot Idn	Feet from the	North/South line	Feet from the	East/West line	County
P	30	25-S	28-E		200'	SOUTH	1326'	EAST	EDDY

12 Dedicated Acres 640	13 Joint or Infill	14 Consolidation Code	15 Order No.
---------------------------	--------------------	-----------------------	--------------

No allowable will be assigned to this completion until all interests have been consolidated or a non-standard unit has been approved by the division.



Section 18, Township 25 South, Range 28 East, Eddy County, New Mexico



Date: 04/08/20 1:21,000



1100 Macon Street
Fort Worth, Texas 76102



Coordinate System:
Nad 1983 StatePlane New Mexico East FISP 3001 Feet
Projection: Transverse Mercator
Datum: North American 1983
False Easting: 541,337.5000
False Northing: 0.0000
Central Meridian: -104.3333
Scale Factor: 0.9999
Latitude of Origin: 31.000
Units: Foot US



OPERATOR:
COG OPERATING LLC





Sent Certified Mail
Receipt #: 91-7199-9991-7035-2753-4781

June 4, 2020

**EOG Resources Inc
5509 Champions Drive
Midland, TX 79706**

**RE: Designation of a Non-Standard Location by COG Operating LLC
Eddy County, New Mexico**

To Whom It May Concern,

This letter is to advise you that COG Operating LLC has filed the enclosed Well Dedication and Acreage Plat (C-102) with the New Mexico Oil Conservation Division seeking to designate a non-standard location in Section 18, T25S, R28E, Eddy County, New Mexico.

Should your company have any objection, it must be filed in writing within twenty (20) days from the date of this notice. Non-response within the 20-day notice shall constitute an approval/waiver of protest to COG's non-standard location.

Please contact me should you have any questions.

Sincerely,

A handwritten signature in blue ink, appearing to read "Robyn Russell", written over a horizontal line.

Robyn Russell
Sr. Regulatory Analyst
COG Operating LLC
(432) 685-4385
Rrussell@concho.com



Sent Certified Mail
Receipt #: 91-7199-9991-7035-2753-4798

June 4, 2020

**Oxy Y-1 Company
5 Greenway Plaza, Suite 110
Houston, TX 77046**

**RE: Designation of a Non-Standard Location by COG Operating LLC
Eddy County, New Mexico**

To Whom It May Concern,

This letter is to advise you that COG Operating LLC has filed the enclosed Well Dedication and Acreage Plat (C-102) with the New Mexico Oil Conservation Division seeking to designate a non-standard location in Section 18, T25S, R28E, Eddy County, New Mexico.

Should your company have any objection, it must be filed in writing within twenty (20) days from the date of this notice. Non-response within the 20-day notice shall constitute an approval/waiver of protest to COG's non-standard location.

Please contact me should you have any questions.

Sincerely,

A handwritten signature in blue ink, appearing to read "Robyn Russell".

Robyn Russell
Sr. Regulatory Analyst
COG Operating LLC
(432) 685-4385
Rrussell@concho.com