

# NSL Initial Application

Received: 07/15/20

P.O. No. YLTAQ-200715-NSL000

RECEIVED: <b>07/15/20</b>	REVIEWER: <b>LRL</b>	TYPE: <b>NSL</b>	APP NO: <b>pLEL2019838837</b>
---------------------------	----------------------	------------------	-------------------------------

ABOVE THIS TABLE FOR OCD DIVISION USE ONLY

**NEW MEXICO OIL CONSERVATION DIVISION**  
 - Geological & Engineering Bureau -  
 1220 South St. Francis Drive, Santa Fe, NM 87505

**ADMINISTRATIVE APPLICATION CHECKLIST**

THIS CHECKLIST IS MANDATORY FOR ALL ADMINISTRATIVE APPLICATIONS FOR EXCEPTIONS TO DIVISION RULES AND  
 REGULATIONS WHICH REQUIRE PROCESSING AT THE DIVISION LEVEL IN SANTA FE

**Applicant:** COG Operating LLC **OGRID Number:** 229137  
**Well Name:** Myox 30 State Com #705H **API:** 30-015-47094  
**Pool:** Purple Sage; Wolfcamp **Pool Code:** 98220

**SUBMIT ACCURATE AND COMPLETE INFORMATION REQUIRED TO PROCESS THE TYPE OF APPLICATION  
 INDICATED BELOW**

**1) TYPE OF APPLICATION:** Check those which apply for [A]

A. Location – Spacing Unit – Simultaneous Dedication

☒ NSL      ☐ NSP (PROJECT AREA)      ☐ NSP (PRORATION UNIT)      ☐ SD

B. Check one only for [ I ] or [ II ]

[ I ] Commingling – Storage – Measurement

☐ DHC    ☐ CTB    ☐ PLC    ☐ PC    ☐ OLS    ☐ OLM

[ II ] Injection – Disposal – Pressure Increase – Enhanced Oil Recovery

☐ WFX    ☐ PMX    ☐ SWD    ☐ IPI    ☐ EOR    ☐ PPR
**2) NOTIFICATION REQUIRED TO:** Check those which apply.

- A. ☐ Offset operators or lease holders  
 B. ☒ Royalty, overriding royalty owners, revenue owners  
 C. ☐ Application requires published notice  
 D. ☐ Notification and/or concurrent approval by SLO  
 E. ☐ Notification and/or concurrent approval by BLM  
 F. ☐ Surface owner  
 G. ☒ For all of the above, proof of notification or publication is attached, and/or,  
 H. ☐ No notice required

**FOR OCD ONLY**

- ☐ Notice Complete  
☐ Application Content Complete

- 3) CERTIFICATION:** I hereby certify that the information submitted with this application for administrative approval is **accurate** and **complete** to the best of my knowledge. I also understand that **no action** will be taken on this application until the required information and notifications are submitted to the Division.

**Note: Statement must be completed by an individual with managerial and/or supervisory capacity.**

5/13/2020

Date

Robyn Russell

Print or Type Name

(432) 685-4385

Phone Number

Russell@concho.com

e-mail Address

Signature



July 15, 2020

New Mexico Oil Conservation Division  
1220 S. St. Francis Drive  
Santa Fe, NM 87505

RE: **Myox 30 State Com #705H NSL**

To Whom It May Concern,

COG Operating LLC respectfully requests approval of a non-standard project area for the following wells:

Myox 30 State Com #705H – API #30-015-47094  
SHL: 380 FSL 1326 FWL, UL N, Sec 18, T25S, R28E  
FTP: 10 FNL 1326 FWL, UL C, Sec 19, T25S, R28E  
LTP: 330 FSL 1326 FWL, UL N, Sec 30, T25S, R28E  
BHL: 200 FSL 1326 FWL, UL N, Sec 30, T25S, R28E  
TVD: 19,603'

The granting of this NSL will optimize the completed lateral length of this wellbore, reducing waste while protecting correlative rights, and improving well economics and increasing revenue to the State of New Mexico.

COG Operating LLC is the Operator in Section 18, T25S, R28E. Oxy USA Inc and EOG Resources, as working interest owners of this leasehold in Section 18, have been sent notification via certified mail. A copy of said mail has been attached to this application.

Please contact me should you have any questions.

Sincerely,

Robyn Russell  
Sr. Regulatory Analyst  
COG Operating LLC  
(432) 685-4385  
Rrussell@concho.com

District I  
1625 N. French Dr., Hobbs, NM 88240  
Phone: (575) 393-6161 Fax: (575) 393-0720

District II  
811 S. First St., Artesia, NM 88210  
Phone: (575) 748-1283 Fax: (575) 748-9720

District III  
1000 Rio Brazos Road, Aztec, NM 87410  
Phone: (505) 334-6178 Fax: (505) 334-6170

District IV  
1220 S. St. Francis Dr., Santa Fe, NM 87505  
Phone: (505) 476-3460 Fax: (505) 476-3462

State of New Mexico  
Energy, Minerals & Natural Resources Department  
OIL CONSERVATION DIVISION  
1220 South St. Francis Dr.  
Santa Fe, NM 87505

Form C-102  
Revised August 1, 2011  
Submit one copy to appropriate  
District Office

☐ AMENDED REPORT

WELL LOCATION AND ACREAGE DEDICATION PLAT

1 API Number 30-015-47094	2 Pool Code 98220	3 Pool Name Purple Sage; Wolfcamp
4 Property Code 40178	5 Property Name MYOX 30 STATE COM	6 Well Number 705H
7 OGRID No. 229137	8 Operator Name COG OPERATING LLC	9 Elevation 3045'

" Surface Location

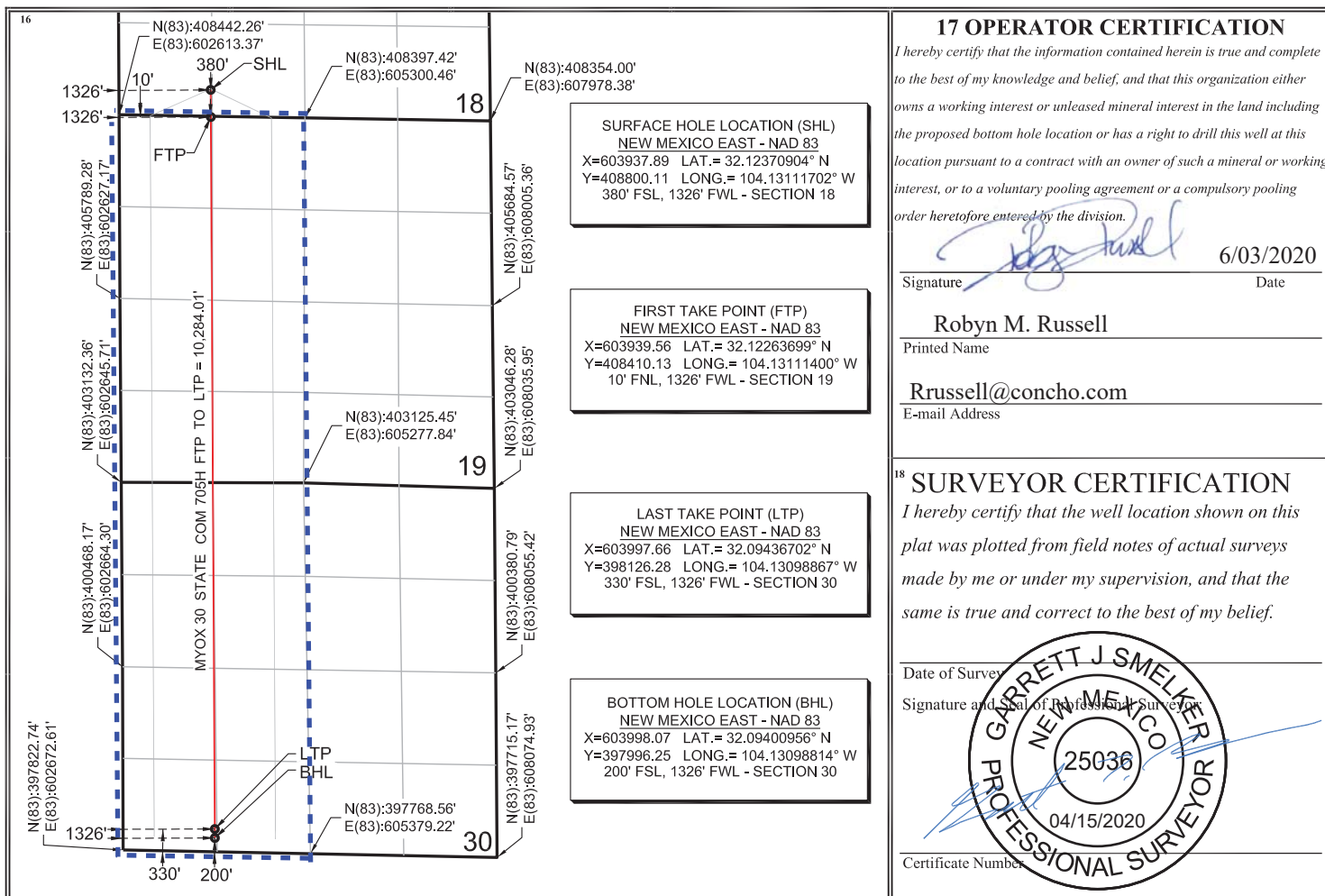
UL or lot no.	Section	Township	Range	Lot Idn	Feet from the	North/South line	Feet from the	East/West line	County
M	18	25-S	28-E		380'	SOUTH	1326'	WEST	EDDY

" Bottom Hole Location If Different From Surface

UL or lot no.	Section	Township	Range	Lot Idn	Feet from the	North/South line	Feet from the	East/West line	County
M	30	25-S	28-E		200'	SOUTH	1326'	WEST	EDDY

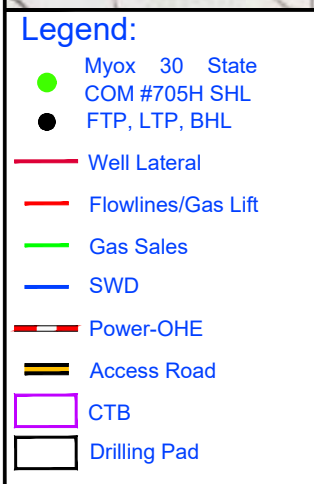
12 Dedicated Acres 642.72	13 Joint or Infill	14 Consolidation Code	15 Order No.
------------------------------	--------------------	-----------------------	--------------

No allowable will be assigned to this completion until all interests have been consolidated or a non-standard unit has been approved by the division.





Section 18, Township 25 South, Range 28 East, Eddy County, New Mexico




SHL Location & Penetration Point:  
380' FSL & 1326' FWL  
Section 18, Township 25 South,  
Range 28 East  
Eddy County, New Mexico

**OPERATOR:**  
**COG OPERATING LLC**



1100 Macon Street  
Fort Worth, Texas 76102

Coordinate System:  
Nad 1983 StatePlane New Mexico East FISP 3001 Feet  
Projection: Transverse Mercator  
Datum: North American 1983  
False Easting: 541,337.5000  
False Northing: 0.0000  
Central Meridian: -104.3333  
Scale Factor: 0.9999  
Latitude of Origin: 31.000  
Units: Foot US





Sent Certified Mail  
Receipt #: 91-7199-9991-7035-2753-4842

June 10, 2020

**EOG Resources Inc  
5509 Champions Drive  
Midland, TX 79706**

**RE: Designation of a Non-Standard Location by COG Operating LLC  
Eddy County, New Mexico**

To Whom It May Concern,

This letter is to advise you that COG Operating LLC has filed the enclosed Well Dedication and Acreage Plat (C-102) with the New Mexico Oil Conservation Division seeking to designate a non-standard location in Section 18, T25S, R28E, Eddy County, New Mexico.

Should your company have any objection, it must be filed in writing within twenty (20) days from the date of this notice. Non-response within the 20-day notice shall constitute an approval/waiver of protest to COG's non-standard location.

Please contact me should you have any questions.

Sincerely,

A handwritten signature in blue ink, appearing to read "Robyn Russell", written over a faint circular stamp.

Robyn Russell  
Sr. Regulatory Analyst  
COG Operating LLC  
(432) 685-4385  
Rrussell@concho.com



Sent Certified Mail  
Receipt #: 91-7199-9991-7035-2753-4859

June 10, 2020

**Oxy Y-1 Company  
5 Greenway Plaza, Suite 110  
Houston, TX 77046**

**RE: Designation of a Non-Standard Location by COG Operating LLC  
Eddy County, New Mexico**

To Whom It May Concern,

This letter is to advise you that COG Operating LLC has filed the enclosed Well Dedication and Acreage Plat (C-102) with the New Mexico Oil Conservation Division seeking to designate a non-standard location in Section 18, T25S, R28E, Eddy County, New Mexico.

Should your company have any objection, it must be filed in writing within twenty (20) days from the date of this notice. Non-response within the 20-day notice shall constitute an approval/waiver of protest to COG's non-standard location.

Please contact me should you have any questions.

Sincerely,

A handwritten signature in blue ink, appearing to read "Robyn Russell", written over a horizontal line.

Robyn Russell  
Sr. Regulatory Analyst  
COG Operating LLC  
(432) 685-4385  
Rrussell@concho.com