

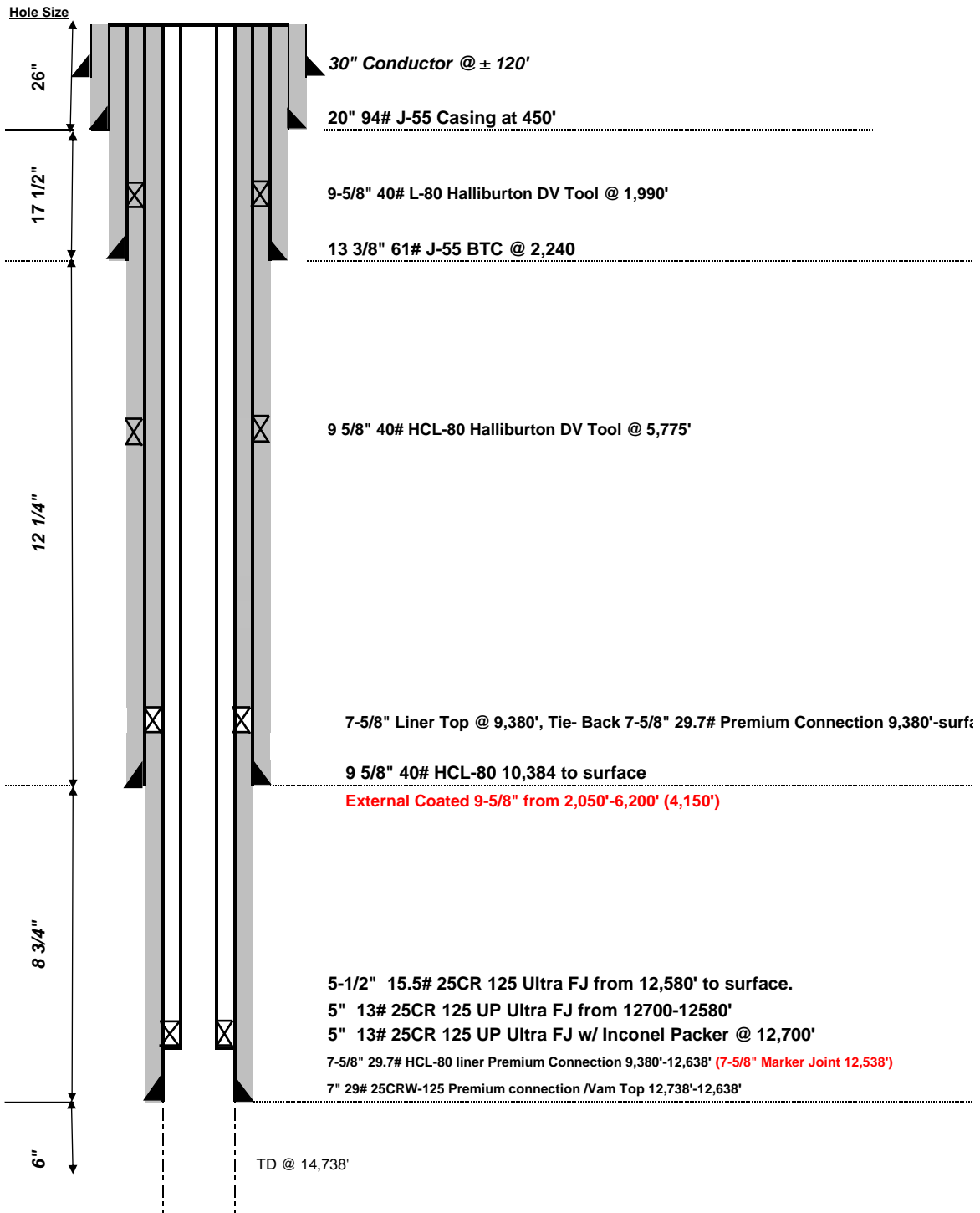
Additional Information

Updated WBD, Seismic Review,
and Additional Notice 9/14/20



DRILLING PROGNOSIS
Cimarex Energy Co.

Well: **Patriot 9 State SWD 1**
Date: 9/10/2020
Co., State: Eddy Co, NM
Surf. Loc: 671' FSL & 142' FWL Sec 9, 25S, 27E
Bottomhole Loc: Vertical



Cimarex Energy Co.
Doug Klepacki – Manager of Geophysics
202 S. Cheyenne Ave
Suite 1000
Tulsa, OK 74103-3001



Statements Regarding Seismicity

Cimarex Energy Co. performed a seismicity risk assessment in conjunction with the proposed Patriot 9 State SWD. We investigated historic seismicity in the vicinity of the permit location, the presence of deep faulting and the pressure buildup that could induce slip on existing faults. Fault slip analysis was performed using Stanford's Fault Slip Potential Tool version 2.0.

The permitted location is covered by Cimarex's mitigation protocol that includes enhanced seismicity monitoring, 24/7 notification, and operational actions to be taken if seismicity were to occur proximal to oilfield operations.

Review of Historic Seismicity

Our investigation located no earthquakes over 2.0 ML reported by the USGS or NMTSO within 9 miles of the Patriot 9 State SWD permit location. (Figures 1 and 2).

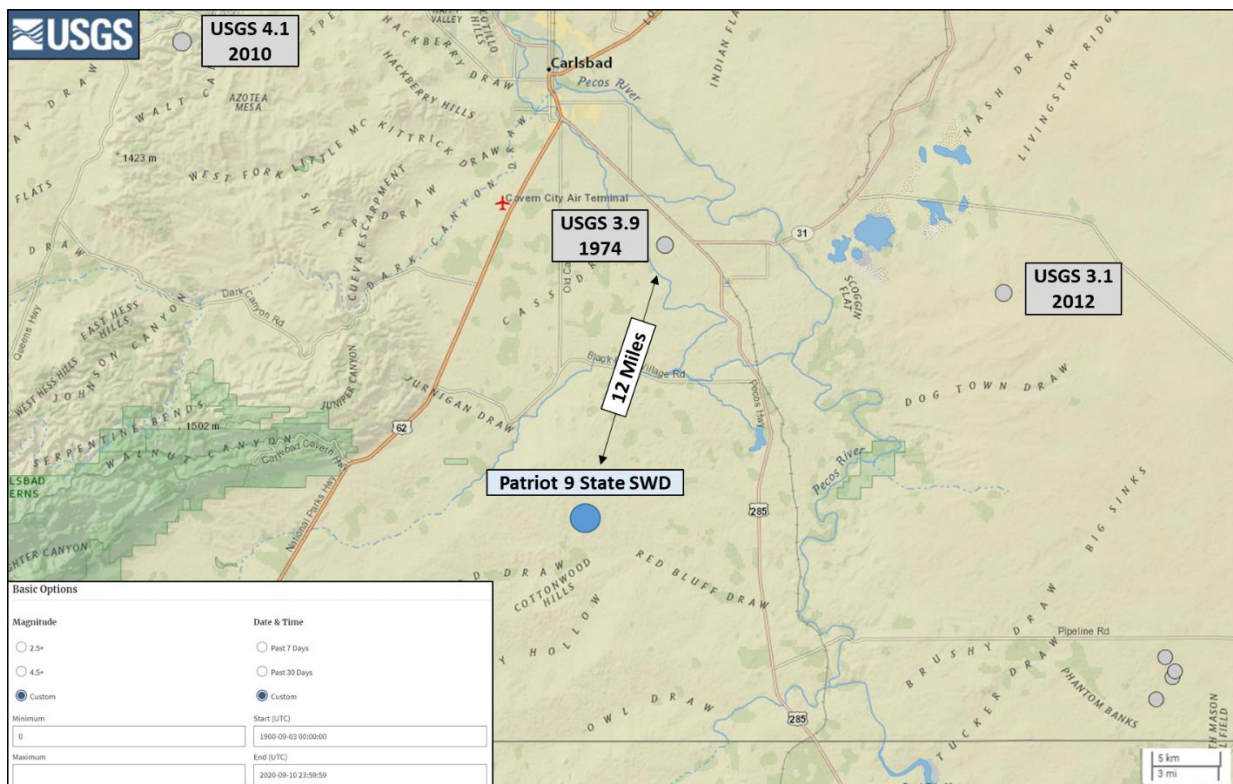


Figure 1: USGS earthquakes since 1900

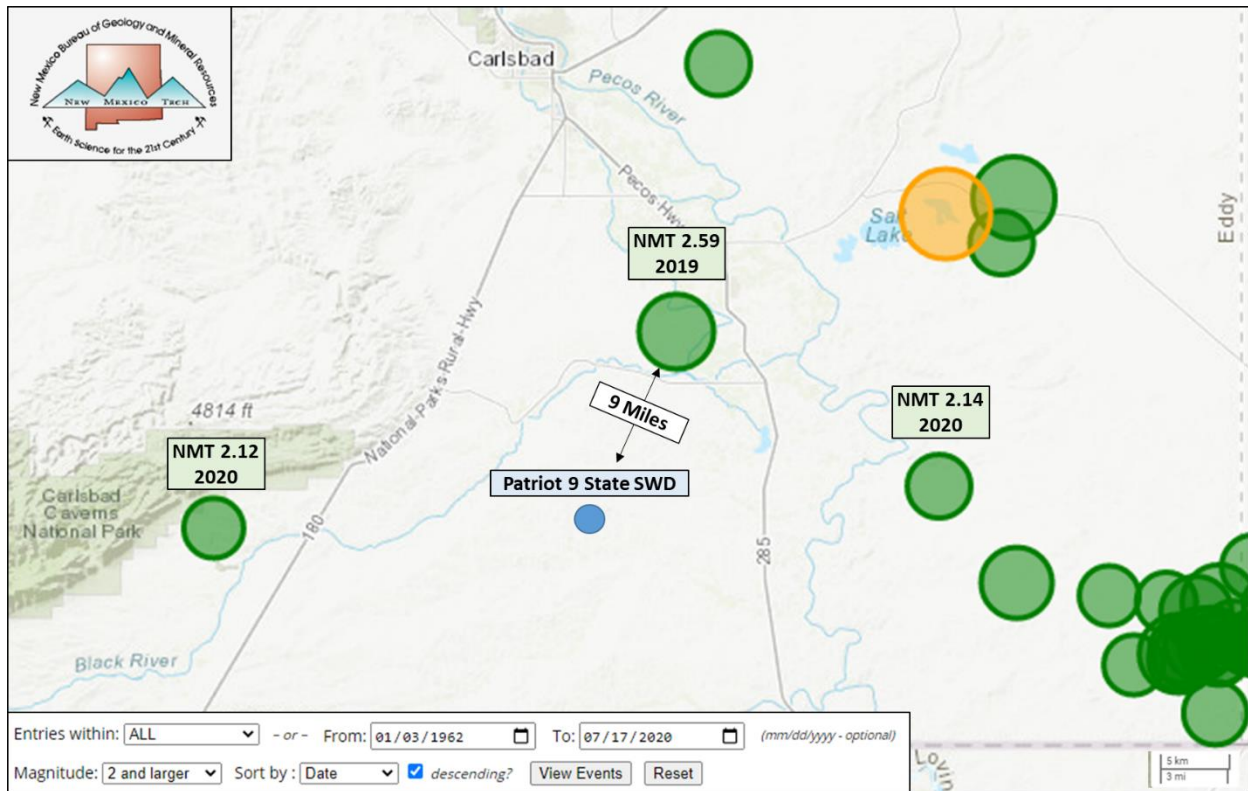


Figure 2: NMTSO earthquakes since 1962

Deep Faulting

Cimarex utilized licensed 3D seismic to investigate fault trends in the vicinity of the permit location. We did not interpret any significant faulting within several miles of the permit location. We do identify several discontinuous structural features proximal to the permit location that we interpret to represent karsting in the Devonian Carbonate section.

Stress Regime

We used data published by Snee and Zoback (2018 Leading Edge) to determine that the stress regime in the vicinity of the permit location represents normal faulting. (Figure 3).

Pore Pressure Modeling

Cimarex used the FSP software to simulate pore pressure increase through time caused by the Patriot 9 SWD. We considered pore pressure change at 20 years using the proposed average daily injection rate of 25,000 BFPD and the proposed maximum daily injection rate of 40,000 BFPD. Images of the computed pore pressure are shown in figures 4 and 5.

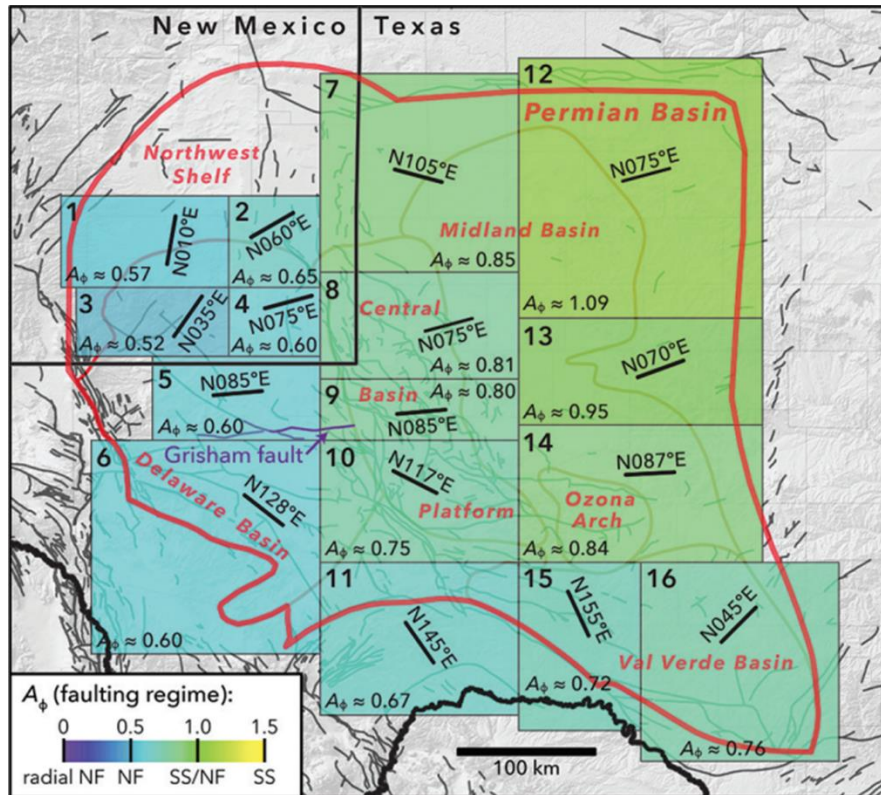


Figure 3: Stress orientation and magnitude published by Snee and Zoback (2018)

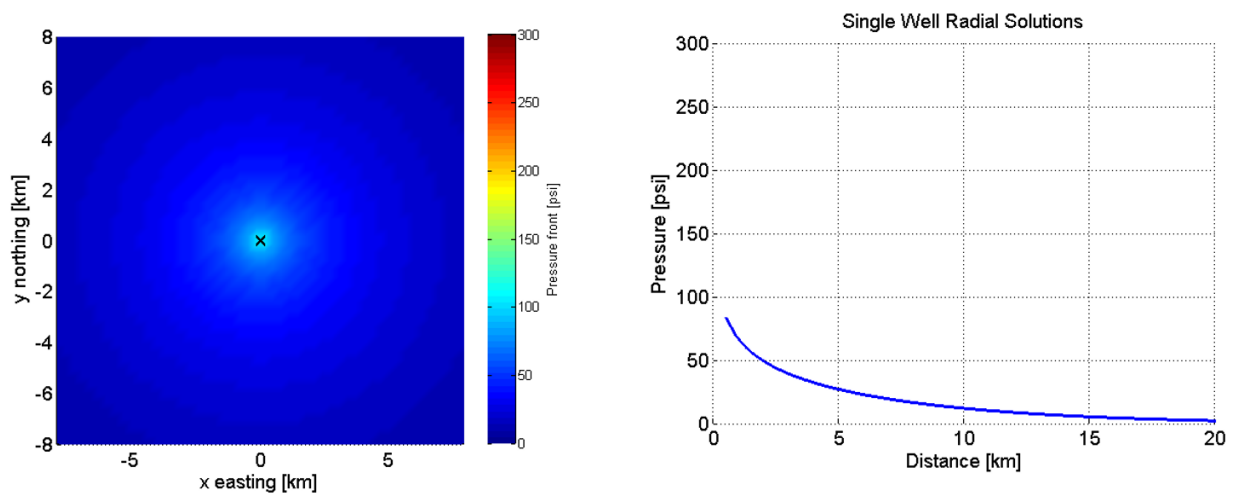


Figure 4: Pressure calculation for the Patriot 9 State SWD at 20 years using 25,000 BFPD

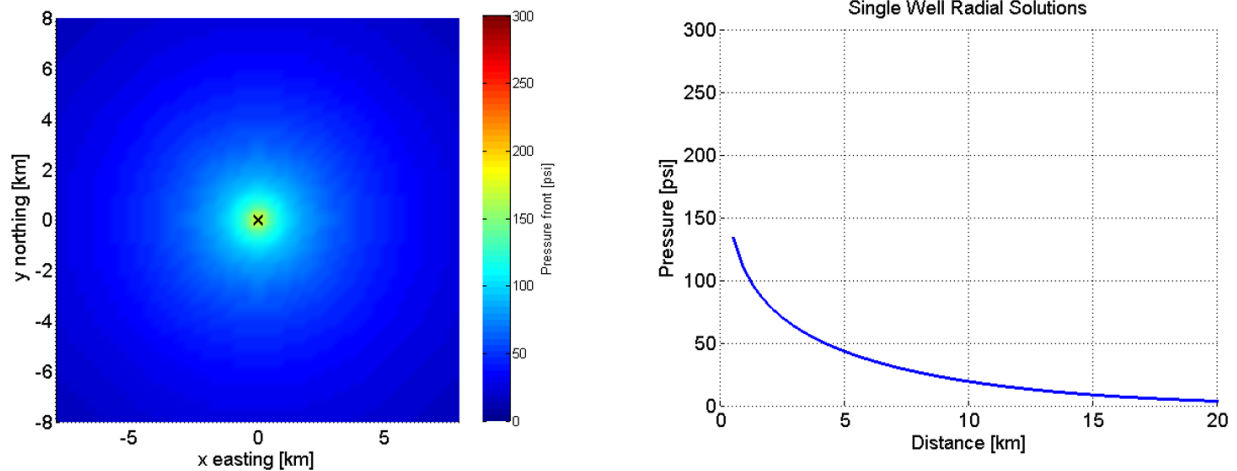


Figure 5: Pressure calculation for the Patriot 9 State SWD at 20 years using 40,000 BFPD

Mitigation Protocol

The permitted location is covered by Cimarex's mitigation protocol that includes enhanced seismicity monitoring, 24/7 notification, and operational actions to be taken if seismicity were to occur proximal to oilfield operations. This precautionary approach is intended to safeguard against uncertainties in characterization of the disposal interval, unknown future disposal rates, and unanticipated changes in the reservoir's response to injection. Our private array data provides enhanced detection should anomalous seismicity occur.

Doug Klepacki

Cimarex Energy Co.
Manager of Geophysics


XIII.

Notification Requirements:

Surface Owner	NMSLO PO BOX 1148 Santa Fe, NM 87504	Certified # 9414 8108 9876 5055 0666 95 Sent 3/2/2020
Offset Operator Within 1 mile	Chevron USA INC 6301 Deauville BLVD Midland, TX 79706	Certified # 9414 8108 9876 5055 0672 96 Sent 3/2/2020
	EOG Resources Inc 1111 Bagby Street Sky Hobby 2 Houston, TX 77002	Certified # 9414 8108 9876 5055 0684 22 Sent 3/2/2020
	COG Operating LLC 600 W. Illinois Midland TX 79701	Certified # 9414 8118 9876 5827 8821 61 Sent 9/10/2020
Mineral Interest Within 1 Mile	Bureau of Land Management 310 Dinosaur Trail Santa Fe NM 87508 & 620 E Greene St. Carlsbad NM 88220	Certified # 9414 8118 9876 5827 2871 02 Sent 9/14/2020 Certified # 9414 8118 9876 5827 2874 61 Sent 9/14/2020

A copy of the application was sent certified mail to the above addresses on dates mentioned above.

Thank you,



Amithy Crawford

Cimarex Energy

Cimarex Energy Co
600 N MARIENFELD ST STE 600
MIDLAND TX 79701-4405

USPS CERTIFIED MAIL



9414 8118 9876 5827 8821 61

COG Operating LLC
600 W ILLINOIS AVE
MIDLAND TX 79701-4882



\$6.25 US POSTAGE

FIRST-CLASS

Sep 10 2020

Mailed from ZIP 79701

11923275



062S0012913542

stamps
endicia



September 12, 2020

Dear Reference USPS Certified Mail:

The following is in response to your request for proof of delivery on your item with the tracking number:
9414 8118 9876 5827 8821 61.



Item Details

Status:	Delivered
Status Date / Time:	September 11, 2020, 8:44 am
Location:	MIDLAND, TX 79701
Postal Product:	First-Class Mail®
Extra Services:	Certified Mail™ Return Receipt Electronic
Recipient Name:	COG Operating LLC

Shipment Details

Weight:	1.0oz
----------------	-------

Recipient Signature

Signature of Recipient:	
Address of Recipient:	

Note: Scanned image may reflect a different destination address due to Intended Recipient's delivery instructions on file.

Thank you for selecting the United States Postal Service® for your mailing needs. If you require additional assistance, please contact your local Post Office™ or a Postal representative at 1-800-222-1811.

Sincerely,
United States Postal Service®
475 L'Enfant Plaza SW
Washington, D.C. 20260-0004

Cimarex Energy Co
600 N MARIENFELD ST STE 600
MIDLAND TX 79701-4405

\$6.45 US POSTAGE
FIRST-CLASS
Sep 14 2020
Mailed from ZIP 79701



11923275

USPS CERTIFIED MAIL



9414 8118 9876 5827 2874 61

Bureau of Land Management
620 E GREENE ST
CARLSBAD NM 88220-6292



Cinarex Energy Co
600 N MARIENFELD ST STE 600
MIDLAND TX 79701-4405


\$6.45 US POSTAGE
FIRST-CLASS
Sep 14 2020
Mailed from ZIP 79701



11923275

062S0012913542

USPS CERTIFIED MAIL



9414 8118 9876 5827 2871 02

Bureau of Land Management
301 DINOSAUR TRL
SANTA FE NM 87508-1560

